SECTION D: EROSION AND SEDIMENT CONTROL PLAN

STATE OF SOUTH DAKOTA	PROJECT	SHEET	TOTAL SHEETS
	P 0391(06)0 NH-PH 0018(177)104	D1	D48

Plotting Date: 01/28/2016

INDEX OF SHEETS

D1	General Layout with Index
D2-D8	Estimate with General Notes and Tables
D9-D11	Stormwater Pollution Prevention Plan Checklist
D12	Erosion and Sediment Control Legend
D13-D43	Erosion and Sediment Control Plan Sheets
D44	Construction Entrance Details
D45-D48	Standard Plates

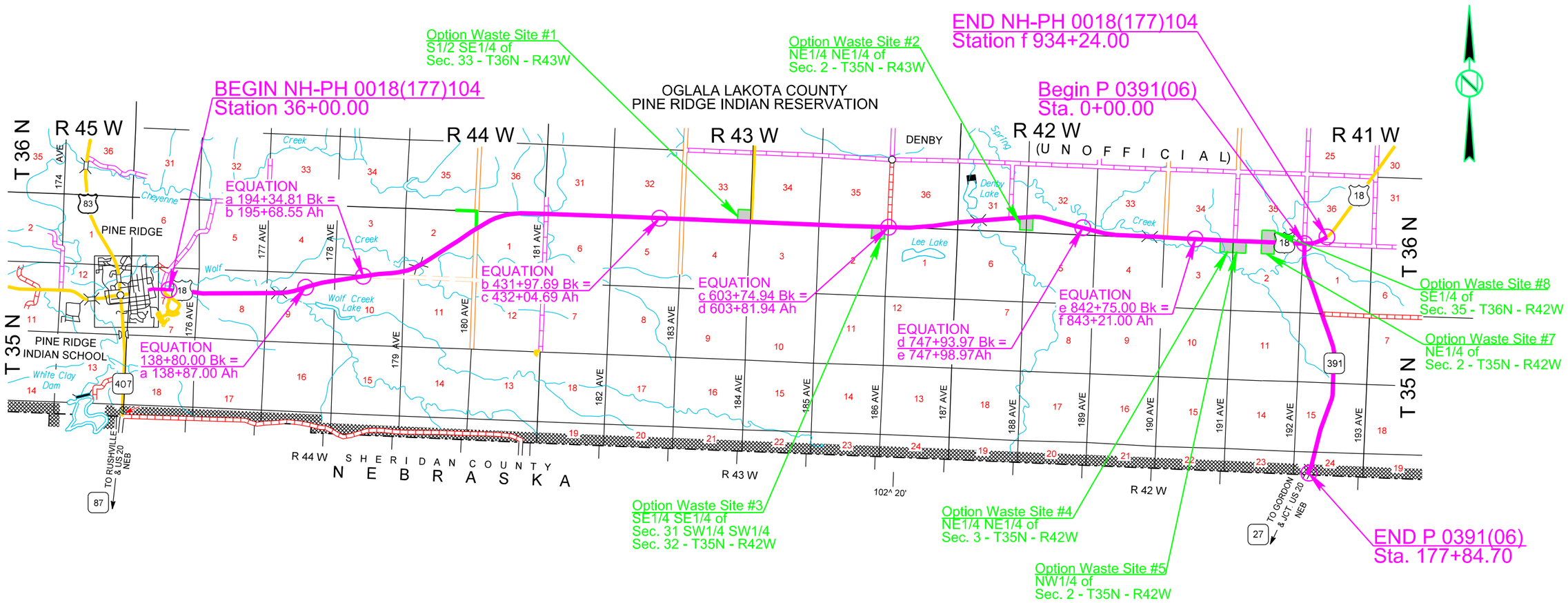

Revised 7/23/15 SPR
Revised 11/30/15 SPR
Revised 1/27/16 SPR

SECTION D ESTIMATE OF QUANTITIES

BID ITEM NUMBER	ITEM	QUANTITY	UNIT
110E1690	Remove Sediment	37.0	CuYd
110E1700	Remove Silt Fence	2,195	Ft
230E0010	Placing Topsoil	162,587	CuYd
730E0100	Cover Crop Seeding	58.0	Bu
730E0251	Special Permanent Seed Mixture 1	7,623	Lb
730E0252	Special Permanent Seed Mixture 2	19	Lb
731E0200	Fertilizing	173.00	Ton
732E0100	Mulching	462.0	Ton
734E0102	Type 2 Erosion Control Blanket	32,530	SqYd
734E0103	Type 3 Erosion Control Blanket	15,484	SqYd
734E0133	Type 3 Turf Reinforcement Mat	1,697.0	SqYd
734E0154	12" Diameter Erosion Control Wattle	12,640	Ft
734E0160	20" Diameter Erosion Control Wattle	3,270	Ft
734E0165	Remove and Reset Erosion Control Wattle	3,978	Ft
734E0325	Surface Roughening	13.0	Acre
734E0510	Shaping for Erosion Control Blanket	21,966	Ft
734E0602	Low Flow Silt Fence	6,575	Ft
734E0604	High Flow Silt Fence	2,205	Ft
734E0610	Mucking Silt Fence	609	CuYd
734E0620	Repair Silt Fence	2,195	Ft
900E1320	Construction Entrance	4	Each

PLACING TOPSOIL

The thickness will be approximately 4 inches within the right-of-way and 6 inches on temporary easements.

The Placing Topsoil quantity includes topsoil that is to be salvaged from Wetland No. 1.

The estimated amount of topsoil to be placed is as follows:

Station	to	Station	Topsoil (CuYd)
36+00	Begin	60+00	2,982
60+00		90+00	1,617
90+00		120+00	5,035
120+00		150+00	5,875
a 150+00		a 180+00	5,042
b 180+00		b 210+00	7,012
b 210+00		b 240+00	5,958
b 240+00		b 270+00	8,131
b 270+00		b 300+00	5,975
b 300+00		b 330+00	1,145
b 330+00		b 360+00	5,312
b 360+00		b 390+00	6,543
b 390+00		b 420+00	4,815
b 420+00		c 450+00	6,932
c 450+00		c 480+00	3,966
c 480+00		c 510+00	2,820
c 510+00		c 540+00	4,436
c 540+00		c 570+00	4,433
c 570+00		c 600+00	6,288
c 600+00		d 630+00	4,862
d 630+00		d 660+00	7,171
d 660+00		d 690+00	4,812
d 690+00		d 720+00	6,277
d 720+00		e 750+00	6,698
e 750+00		e 780+00	6,714
e 780+00		e 810+00	6,086
e 810+00		e 840+00	7,538
f 840+00		f 870+00	5,174
f 870+00		f 900+00	6,141
f 900+00		f 930+00	4,457
f 930+00		f 934+24 End	740
		Subtotal:	160,987
		Option Waste Site No. 1A	1,600
		Option Waste Site No. 1B	0
		Option Waste Site No. 1C	0
		Option Waste Site No. 2	0
		Subtotal:	1,600
		Total:	162,587

MYCORRHIZAL INOCULUM

Mycorrhizal inoculum shall consist of mycorrhizal fungi spores and mycorrhizal fungi-infected root fragments in a solid carrier. The carrier may include organic materials, calcinated clay, or other materials consistent with application and good plant growth. The supplier shall provide certification of the fungal species claimed and the live propagule count. The inoculum shall include the following fungal species:

Glomus intraradices	25%
Glomus aggregatu	25%
Glomus mosseae	25%
Glomus etunicatum	25%

All seed shall be inoculated by the seed supplier with a minimum of 100,000 live propagules of mycorrhizal fungi per acre. All costs of inoculating the seed shall be incidental to the contract unit price per pound for the corresponding permanent seed mixture.

The mycorrhizal inoculum shall be as shown below or an approved equal:

Product	Manufacturer
MycoApply	Mycorrhizal Applications, Inc. Grants Pass, OR Phone: 1-866-476-7800 http://www.mycorrhizae.com/

FERTILIZING

The Contractor shall apply an all-natural slow release fertilizer prior to seeding or placing sod. The all-natural fertilizer shall have a minimum guaranteed analysis of 4-6-4 and be USDA Certified BioBased. It should provide a minimum of 4% (N) nitrogen with a minimum water insoluble nitrogen (WIN) fraction of 3.2%, a minimum of 6% (P2O5) available phosphate, a minimum of 4% (K2O) soluble potash, and a maximum carbon to nitrogen ratio (C:N ratio) of 5:1. The all-natural fertilizer shall be free of weed-seed and pathogens accomplished through thermophilic composting, and not mechanical or chemical sterilization, to assure presence of beneficial soil microbiology. The fertilizer shall have a near neutral pH, a low salt index, a low biological oxygen demand, contain organic humic and fulvic acids, and have high aerobic organism counts. The fertilizer shall also be stable, free of bad odors, and be unattractive as a food source for animals. It should also be in a granular form that is easily spread.

The all-natural slow release fertilizer shall be applied according to the manufacturer's application recommendations.

The application rate is 1,500 pounds per acre.

The all-natural slow release fertilizer shall be as shown below or an approved equal:

Product	Manufacturer
Sustane	Sustane Corporate Headquarters Cannon Falls, Minnesota Phone: 1-800-352-9245 http://www.sustane.com/

COVER CROP SEEDING

Cover crop seeding may be used on this project as a temporary erosion control measure. The quantity of cover crop seeding was estimated at 25% of the disturbed earthen areas. The actual limits and use of cover crop seeding shall be determined by the Engineer during construction.

Suggested uses for Cover Crop Seeding for temporary stabilization:

- Disturbed areas adjacent to box culvert sites and pipe replacement sites for temporary stabilization to prevent sedimentation into creeks
- Disturbed areas that have been finish graded and topsoil has been placed but cannot be permanent seeded at that time because of seeding limitations
- Soil stockpiles
- Actively graded areas for Winter stabilization

Permanent seeding can be done later using a no-till drill.

PLOT SCALE - 1:200
PLOTTED FROM - TRPR17200
PLOT NAME - 2
FILE - ...\PROJ\OGLA0200C\NOTESSECTTOND.DGN

Revised 11/30/15 SPR

PERMANENT SEEDING

The areas to be seeded comprise of all newly graded areas within the project limits except for the top of roadways and temporary easements under cultivation.

Special Permanent Seed Mixture 1 shall consist of the following:

Grass Species	Variety	Pure Live Seed (PLS) (Pounds/Acre)
Western Wheatgrass	Flintlock, Rodan, Rosana	7
Green Needlegrass	Lodorm	3
Sideoats Grama	Butte, Killdeer, Pierre, Trailway	3
Blue Grama	Bad River, Willis	2
Prairie Sandreed	Goshen	2
Sand Dropseed	Native Harvest	1
QuickGuard or Regreen -use April through November Oats or Spring Wheat -use April through May Winter Wheat -use August through November		15
	Total:	33

The areas to be seeded with Special Permanent Seed Mixture 2 consist of existing wetlands located within the limits of traffic diversions Div 122, Div c502, Div d673 and Div e805 after the diversions have been removed and the wetlands have been restored to their original condition. The approximate locations and estimated area of seeding is listed below.

Station	to	Station	L/R	Area (Acre)
122+75		124+25	L	0.11
c499+25		c502+75	R	0.36
d670+50		d673+75	L	0.41
e802+75		e807+25	R	0.51
			Total:	1.39

Special Permanent Seed Mixture 2 shall consist of the following:

Grass Species	Variety	Pure Live Seed (PLS) (Pounds/Acre)
Canada wildrye (3)	Elymus canadensis	3.00
Bluejoint (5)	Calamagrostis canadensis	0.20
Awl-fruited sedge (7)	Carex stipata	0.75
Short-beaked sedge (8)	Carex rostrata	0.50
River bulrush (2)	Scirpus fluviatilis	2.00
Spike rush (4)	Eleocharis palustris	0.25
Soft-stem bulrush (3)	Scirpus validus	0.50
Rice cutgrass (2)	Leersia oryzoides	0.25
Big bluestem (5)	Andropogon gerardii	2.00
Switchgrass (5)	Panicum virgatum	1.00
Prairie cordgrass (5)	Spartina pectinata	1.00
Cup plant (6)	Silphium perfoliatum	0.30
Black-eyed Susan (5)	Rudbeckia hirta	0.15
Water plantain (2)	Alisma subcordatum	1.00
Swamp milkweed (5)	Asclepias incarnata	0.20
New England aster (8)	Aster novae-angliae	0.20
	Total:	13.3

SURFACE ROUGHENING

Surface roughening has been included in the plans as a temporary erosion control measure at locations noted in the table and at locations determined by the Engineer during construction.

Refer to Standard Plate 734.25 for details. The Contractor shall use the surface roughening method as shown on the Standard plate or a method approved by the Engineer during construction.

Suggested uses for Surface Roughening for temporary stabilization:

- Disturbed areas that have been finish graded and topsoil has been placed but cannot be permanent seeded at that time because of seeding limitations
- Temporary erosion control on slopes where grading activities have temporarily ceased
- Actively graded slopes prior to an impending rain event

If slopes or other areas are already rough, it is best to leave them alone because operating equipment on those areas would increase the potential for erosion.

TABLE OF SURFACE ROUGHENING

Station	Location	Quantity (Acre)
b 349+00 R TO b 355+50 R	BACKSLOPE	1.2
b 361+00 R TO b 365+00 R	BACKSLOPE	0.8
b 423+00 R TO b 429+00 R	BACKSLOPE	1.1
c 591+35 L TO c 600+00 L	BACKSLOPE	2.5
d 698+00 R TO d 704+00 R	BACKSLOPE	1.3
d 734+00 R TO d 740+00 R	BACKLSOPE	1.1
e 779+00 R TO e 787+00 R	BACKSLOPE	1.6
e 826+00 L TO e 831+40 L	BACKSLOPE	2.4
e 832+50 R TO e 836+50 R	BACKSLOPE	1.0
	Total:	13.0

MULCHING (GRASS HAY OR STRAW)

Bales with noxious weed contamination will be rejected and the Contractor will be required to remove the contaminated bales from the project.

Grass Hay or Straw Mulch for temporary stabilization is to be used on this project at locations noted in the table and at locations determined by the Engineer during construction. The quantity in the Estimate of Quantities includes Grass Hay or Straw Mulch for temporary stabilization and for mulching after permanent seeding. Two applications of Grass Hay or Straw Mulch on the same area will not be required. Permanent seeding can be done later using a no-till drill.

Grass Hay or Straw Mulch for temporary stabilization:

- Disturbed areas adjacent to box culvert sites for temporary stabilization to prevent sedimentation into creeks
- Disturbed areas that have been finish graded and topsoil has been placed but cannot be permanent seeded at that time because of seeding limitations
- Actively graded areas for Winter stabilization

TABLE OF GRASS HAY OR STRAW MULCH FOR TEMPORARY STABILIZATION APPLIED AT 2 TONS/ACRE

Station	Location	Quantity (Ton)
122+10	BOX CULVERT	1.0
b 202+00 L TO b 210+00 L	BACKSLOPE	4.4
b 248+00 L TO b 253+00 L	BACKSLOPE	7.8
b 407+00 R TO b 417+50 R	BACKSLOPE	5.6
c 502+00	BOX CULVERT	1.0
d 640+50 R TO d 647+50 R	BACKSLOPE	3.2
d 673+25	BOX CULVERT	1.0
d 726+00 R TO d 730+00 R	BACKSLOPE	1.6
e 763+50 R TO e 770+00 R	BACKSLOPE	3.6
e 796+25 R TO e 801+00 R	BACKSLOPE	1.9
e 805+43	BOX CULVERT	1.0
f 912+45	BOX CULVERT	1.0
	Total:	33.1

PLOT SCALE - 1:200
PLOTTED FROM - TRPR17200
PLOT NAME - 3
FILE - ...\PRJ\OGLA020C\NOTESSECTIOND.DGN

EROSION CONTROL WATTLE

Erosion control wattles for restraining the flow of runoff and sediment shall be installed at locations noted in the table and at locations determined by the Engineer during construction. Refer to Standard Plate 734.06 for details.

The Contractor shall provide certification that the erosion control wattles do not contain noxious weed seeds.

Erosion control wattles shall remain on the project to decompose.

An additional quantity of 12" Diameter Erosion Control Wattles has been added to the Estimate of Quantities for temporary erosion and sediment control in highway ditch channels and as an alternative to low flow or high flow silt fence at wetland areas adjacent to the highway.

The erosion control wattle provided shall be from the approved product list. The approved product list for erosion control wattle may be viewed at the following internet site:

http://sddot.com/business/certification/products/Default.aspx

TABLE OF EROSION CONTROL WATTLE (across ditch channel, at large pipe and box culverts)

Station	Diameter (Inch)	Location	Quantity (Ft)
42+12 PIPE	12	INSTALLED AT LOCATIONS DETERMINED BY THE ENGINEER DURING CONSTRUCTION	160
59+50 R	12	HIGHWAY DITCH CHANNEL	30
60+50 R	12	HIGHWAY DITCH CHANNEL	30
122+10 BOX CULVERT	12	INSTALLED AT LOCATIONS DETERMINED BY THE ENGINEER DURING CONSTRUCTION	500
127+00 L	12	HIGHWAY DITCH CHANNEL	30
127+00 R	12	HIGHWAY DITCH CHANNEL	30
128+00 L	12	HIGHWAY DITCH CHANNEL	30
128+00 R	12	HIGHWAY DITCH CHANNEL	30
129+00 L	12	HIGHWAY DITCH CHANNEL	30
129+00 R	12	HIGHWAY DITCH CHANNEL	30
130+00 L	12	HIGHWAY DITCH CHANNEL	30
132+00 L	12	HIGHWAY DITCH CHANNEL	30
133+00 L	12	HIGHWAY DITCH CHANNEL	30
134+00 L	12	HIGHWAY DITCH CHANNEL	30
137+00 R	12	HIGHWAY DITCH CHANNEL	30
138+00 R	12	HIGHWAY DITCH CHANNEL	30
a 164+00 R	12	HIGHWAY DITCH CHANNEL	30
a 165+00 R	12	HIGHWAY DITCH CHANNEL	30
a 166+00 R	12	HIGHWAY DITCH CHANNEL	30
b 205+50 L	12	HIGHWAY DITCH CHANNEL	30
b 207+00 L	12	HIGHWAY DITCH CHANNEL	30
b 208+50 L	12	HIGHWAY DITCH CHANNEL	30
b 210+00 L	12	HIGHWAY DITCH CHANNEL	30
b 223+50 L	12	HIGHWAY DITCH CHANNEL	30
b 225+00 L	12	HIGHWAY DITCH CHANNEL	30
b 227+00 R	12	HIGHWAY DITCH CHANNEL	30
b 228+00 R	12	HIGHWAY DITCH CHANNEL	30
b 232+80 BOX CULVERT	12	INSTALLED AT LOCATIONS DETERMINED BY THE ENGINEER DURING CONSTRUCTION	200
b 236+50 L	12	HIGHWAY DITCH CHANNEL	30
b 236+50 R	12	HIGHWAY DITCH CHANNEL	30
b 237+50 L	12	HIGHWAY DITCH CHANNEL	30
b 237+50 R	12	HIGHWAY DITCH CHANNEL	30
b 238+50 L	12	HIGHWAY DITCH CHANNEL	30
b 238+50 R	12	HIGHWAY DITCH CHANNEL	30
b 239+50 L	12	HIGHWAY DITCH CHANNEL	30
b 239+50 R	12	HIGHWAY DITCH CHANNEL	30
b 240+50 L	12	HIGHWAY DITCH CHANNEL	30
b 250+00 L	12	HIGHWAY DITCH CHANNEL	30
b 251+00 L	12	HIGHWAY DITCH CHANNEL	30
b 252+00 L	12	HIGHWAY DITCH CHANNEL	30
b 253+00 L	12	HIGHWAY DITCH CHANNEL	30
b 255+00 L	12	HIGHWAY DITCH CHANNEL	30
b 256+00 L	12	HIGHWAY DITCH CHANNEL	30
b 257+00 L	12	HIGHWAY DITCH CHANNEL	30
b 258+00 L	12	HIGHWAY DITCH CHANNEL	30
b 259+00 L	12	HIGHWAY DITCH CHANNEL	30
b 260+00 L	12	HIGHWAY DITCH CHANNEL	30
b 261+00 L	12	HIGHWAY DITCH CHANNEL	30
b 262+00 L	12	HIGHWAY DITCH CHANNEL	30
b 263+00 L	12	HIGHWAY DITCH CHANNEL	30
b 265+50 L	12	HIGHWAY DITCH CHANNEL	30
b 265+50 R	12	HIGHWAY DITCH CHANNEL	30
b 266+50 L	12	HIGHWAY DITCH CHANNEL	30
b 266+50 R	12	HIGHWAY DITCH CHANNEL	30
b 267+50 L	12	HIGHWAY DITCH CHANNEL	30
b 267+50 R	12	HIGHWAY DITCH CHANNEL	30
b 268+50 L	12	HIGHWAY DITCH CHANNEL	30
b 268+50 R	12	HIGHWAY DITCH CHANNEL	30
b 269+50 L	12	HIGHWAY DITCH CHANNEL	30
b 269+50 R	12	HIGHWAY DITCH CHANNEL	30
15+50 L (xr b 286)	12	HIGHWAY DITCH CHANNEL	30
15+50 R (xr b 286)	12	HIGHWAY DITCH CHANNEL	30
16+50 L (xr b 286)	12	HIGHWAY DITCH CHANNEL	30
16+50 R (xr b 286	12	HIGHWAY DITCH CHANNEL	30
17+50 L (xr b 286)	12	HIGHWAY DITCH CHANNEL	30
17+50 R (xr b 286)		HIGHWAY DITCH CHANNEL	30
b 319+79 TWIN PIPE	12	INSTALLED AT LOCATIONS DETERMINED BY THE ENGINEER DURING CONSTRUCTION	80
b 332+00 L	12	HIGHWAY DITCH CHANNEL	30
b 333+00 L	12	HIGHWAY DITCH CHANNEL	30
b 334+00 L	12	HIGHWAY DITCH CHANNEL	30
b 335+00 L	12	HIGHWAY DITCH CHANNEL	30
b 336+00 L	12	HIGHWAY DITCH CHANNEL	30
b 337+00 L	12	HIGHWAY DITCH CHANNEL	30
b 338+00 L	12	HIGHWAY DITCH CHANNEL	30
b 339+00 L	12	HIGHWAY DITCH CHANNEL	30
b 342+67 TRIPLE PIPE	12	INSTALLED AT LOCATIONS DETERMINED BY THE ENGINEER DURING CONSTRUCTION	500
b 349+00 R	12	HIGHWAY DITCH CHANNEL	30
b 350+00 R	12	HIGHWAY DITCH CHANNEL	30
b 351+00 R	12	HIGHWAY DITCH CHANNEL	30
b 352+00 R	12	HIGHWAY DITCH CHANNEL	30
b 361+00 R	12	HIGHWAY DITCH CHANNEL	30
b 362+00 R	12	HIGHWAY DITCH CHANNEL	30
b 363+00 R	12	HIGHWAY DITCH CHANNEL	30
b 409+50 R	12	HIGHWAY DITCH CHANNEL	30
b 410+50 R	12	HIGHWAY DITCH CHANNEL	30
b 411+50 R	12	HIGHWAY DITCH CHANNEL	30
b 412+50 R	12	HIGHWAY DITCH CHANNEL	30
b 413+50 R	12	HIGHWAY DITCH CHANNEL	30
b 414+50 R	12	HIGHWAY DITCH CHANNEL	30
b 425+00 R	12	HIGHWAY DITCH CHANNEL	30
b 426+50 R	12	HIGHWAY DITCH CHANNEL	30
b 428+00 R	12	HIGHWAY DITCH CHANNEL	30
c 450+81 TRIPLE PIPE	12	INSTALLED AT LOCATIONS DETERMINED BY THE ENGINEER DURING CONSTRUCTION	80
b 502+00 BOX CULVERT	12	INSTALLED AT LOCATIONS DETERMINED BY THE ENGINEER DURING CONSTRUCTION	300
c 588+50 L	12	HIGHWAY DITCH CHANNEL	30
c 589+50 L	12	HIGHWAY DITCH CHANNEL	30
c 590+50 L	12	HIGHWAY DITCH CHANNEL	30
c 591+50 L	12	HIGHWAY DITCH CHANNEL	30
c 592+50 L	12	HIGHWAY DITCH CHANNEL	30
c 593+50 L	12	HIGHWAY DITCH CHANNEL	30
c 594+50 L	12	HIGHWAY DITCH CHANNEL	30
c 595+50 L	12	HIGHWAY DITCH CHANNEL	30
c 596+50 L	12	HIGHWAY DITCH CHANNEL	30
c 597+50 L	12	HIGHWAY DITCH CHANNEL	30
c 598+50 L	12	HIGHWAY DITCH CHANNEL	30
d 610+30 L	12	HIGHWAY DITCH CHANNEL	30
d 610+70 L	12	HIGHWAY DITCH CHANNEL	30
d 611+00 L	12	HIGHWAY DITCH CHANNEL	30

PLOT SCALE - 1:200
PLOTTED FROM - TRPR17200
PLOT NAME - 4
FILE - ...\PROJ\OGLA020C\NOTESSECTIONDD.DGN

TABLE OF EROSION CONTROL WATTLE (across ditch channel, at large pipe and box culverts) (continued)

d 611+30 L	12	HIGHWAY DITCH CHANNEL	30
d 633+00 L	12	HIGHWAY DITCH CHANNEL	30
d 634+00 L	12	HIGHWAY DITCH CHANNEL	30
d 636+50 L	12	HIGHWAY DITCH CHANNEL	30
d 636+50 R	12	HIGHWAY DITCH CHANNEL	30
d 637+50 L	12	HIGHWAY DITCH CHANNEL	30
d 637+50 R	12	HIGHWAY DITCH CHANNEL	30
d 638+50 L	12	HIGHWAY DITCH CHANNEL	30
d 638+50 R	12	HIGHWAY DITCH CHANNEL	30
d 639+50 R	12	HIGHWAY DITCH CHANNEL	30
d 640+50 R	12	HIGHWAY DITCH CHANNEL	30
d 642+75 R	12	HIGHWAY DITCH CHANNEL	30
d 643+50 R	12	HIGHWAY DITCH CHANNEL	30
d 644+25 R	12	HIGHWAY DITCH CHANNEL	30
d 645+00 R	12	HIGHWAY DITCH CHANNEL	30
d 645+75 R	12	HIGHWAY DITCH CHANNEL	30
d 646+50 L	12	HIGHWAY DITCH CHANNEL	30
d 646+50 R	12	HIGHWAY DITCH CHANNEL	30
d 647+25 R	12	HIGHWAY DITCH CHANNEL	30
d 647+50 L	12	HIGHWAY DITCH CHANNEL	30
d 648+00 R	12	HIGHWAY DITCH CHANNEL	30
d 648+75 R	12	HIGHWAY DITCH CHANNEL	30
d 649+50 R	12	HIGHWAY DITCH CHANNEL	30
d 651+00 R	12	HIGHWAY DITCH CHANNEL	30
d 652+50 R	12	HIGHWAY DITCH CHANNEL	30
d 653+00 R	12	HIGHWAY DITCH CHANNEL	30
d 654+50 R	12	HIGHWAY DITCH CHANNEL	30
d 655+50 R	12	HIGHWAY DITCH CHANNEL	30
d 664+50 R	12	HIGHWAY DITCH CHANNEL	30
d 665+60 R	12	HIGHWAY DITCH CHANNEL	30
d 673+25 BOX CULVERT	12	INSTALLED AT LOCATIONS DETERMINED BY THE ENGINEER DURING CONSTRUCTION	400
d 697+50 R	12	HIGHWAY DITCH CHANNEL	30
d 698+50 R	12	HIGHWAY DITCH CHANNEL	30
d 699+50 R	12	HIGHWAY DITCH CHANNEL	30
d 700+50 R	12	HIGHWAY DITCH CHANNEL	30
d 701+50 R	12	HIGHWAY DITCH CHANNEL	30
d 710+50 R	12	HIGHWAY DITCH CHANNEL	30
d 711+50 R	12	HIGHWAY DITCH CHANNEL	30
d 712+50 R	12	HIGHWAY DITCH CHANNEL	30
d 723+50 R	12	HIGHWAY DITCH CHANNEL	30
d 724+50 R	12	HIGHWAY DITCH CHANNEL	30
d 726+00 R	12	HIGHWAY DITCH CHANNEL	30
d 727+00 R	12	HIGHWAY DITCH CHANNEL	30
d 735+50 R	12	HIGHWAY DITCH CHANNEL	30
d 737+00 R	12	HIGHWAY DITCH CHANNEL	30
d 738+50 R	12	HIGHWAY DITCH CHANNEL	30
d 740+00 R	12	HIGHWAY DITCH CHANNEL	30
e 766+00 R	12	HIGHWAY DITCH CHANNEL	30
e 767+00 R	12	HIGHWAY DITCH CHANNEL	30
e 768+00 R	12	HIGHWAY DITCH CHANNEL	30
e 769+00 R	12	HIGHWAY DITCH CHANNEL	30
e 770+00 R	12	HIGHWAY DITCH CHANNEL	30
e 770+83 PIPE	12	INSTALLED AT LOCATIONS DETERMINED BY THE ENGINEER DURING CONSTRUCTION	80
e 773+00 R	12	HIGHWAY DITCH CHANNEL	30
e 774+00 R	12	HIGHWAY DITCH CHANNEL	30
e 774+50 R	12	HIGHWAY DITCH CHANNEL	30
e 775+00 R	12	HIGHWAY DITCH CHANNEL	30
e 777+50 R	12	HIGHWAY DITCH CHANNEL	30
e 778+50 R	12	HIGHWAY DITCH CHANNEL	30
e 779+50 R	12	HIGHWAY DITCH CHANNEL	30
e 781+00 R	12	HIGHWAY DITCH CHANNEL	30
e 782+50 R	12	HIGHWAY DITCH CHANNEL	30
e 784+00 R	12	HIGHWAY DITCH CHANNEL	30
e 790+00 R	12	HIGHWAY DITCH CHANNEL	30
e 791+00 R	12	HIGHWAY DITCH CHANNEL	30
e 792+00 R	12	HIGHWAY DITCH CHANNEL	30
e 793+00 R	12	HIGHWAY DITCH CHANNEL	30
e 793+50 R	12	HIGHWAY DITCH CHANNEL	30
e 794+00 R	12	HIGHWAY DITCH CHANNEL	30
e 794+50 R	12	HIGHWAY DITCH CHANNEL	30
e 795+06 PIPE	12	INSTALLED AT LOCATIONS DETERMINED BY THE ENGINEER DURING CONSTRUCTION	300
e 798+00 R	12	HIGHWAY DITCH CHANNEL	30
e 799+00 R	12	HIGHWAY DITCH CHANNEL	30
e 800+00 R	12	HIGHWAY DITCH CHANNEL	30
e 805+43 BOX CULVERT	12	INSTALLED AT LOCATIONS DETERMINED BY THE ENGINEER DURING CONSTRUCTION	300
e 826+50 L	12	HIGHWAY DITCH CHANNEL	30
e 827+50 R	12	HIGHWAY DITCH CHANNEL	30
e 828+50 L	12	HIGHWAY DITCH CHANNEL	30
e 829+50 L	12	HIGHWAY DITCH CHANNEL	30
e 833+00 L	12	HIGHWAY DITCH CHANNEL	30
e 833+50 R	12	HIGHWAY DITCH CHANNEL	30
e 834+00 L	12	HIGHWAY DITCH CHANNEL	30
e 834+50 R	12	HIGHWAY DITCH CHANNEL	30
e 835+00 L	12	HIGHWAY DITCH CHANNEL	30
e 836+00 L	12	HIGHWAY DITCH CHANNEL	30
e 837+00 L	12	HIGHWAY DITCH CHANNEL	30
e 839+50 R	12	HIGHWAY DITCH CHANNEL	30
e 840+00 L	12	HIGHWAY DITCH CHANNEL	30
e 840+50 R	12	HIGHWAY DITCH CHANNEL	30
e 841+00 L	12	HIGHWAY DITCH CHANNEL	30
f 846+50 L	12	HIGHWAY DITCH CHANNEL	30
f 846+50 R	12	HIGHWAY DITCH CHANNEL	30
f 847+50 L	12	HIGHWAY DITCH CHANNEL	30
f 847+50 R	12	HIGHWAY DITCH CHANNEL	30
f 856+00 L	12	HIGHWAY DITCH CHANNEL	30
f 856+50 L	12	HIGHWAY DITCH CHANNEL	30
f 857+00 L	12	HIGHWAY DITCH CHANNEL	30
f 858+00 R	12	HIGHWAY DITCH CHANNEL	30
f 859+00 R	12	HIGHWAY DITCH CHANNEL	30
f 859+66 TWIN PIPE	12	INSTALLED AT LOCATIONS DETERMINED BY THE ENGINEER DURING CONSTRUCTION	200
f 860+50 L	12	HIGHWAY DITCH CHANNEL	30
f 903+33 PIPE	12	INSTALLED AT LOCATIONS DETERMINED BY THE ENGINEER DURING CONSTRUCTION	700
f 912+45 BOX CULVERT	12	INSTALLED AT LOCATIONS DETERMINED BY THE ENGINEER DURING CONSTRUCTION	400
		ADDITIONAL QUANTITY	2,530
		Total:	12,640

TABLE OF EROSION CONTROL WATTLE (around small pipe inlets)

Station	Diameter (Inch)	Location	Quantity (Ft)
36+42 R	20	AROUND PIPE INLET	30
44+60 L	20	AROUND PIPE INLET	30
48+89.5-141.1' R	20	AROUND PIPE INLET	30
48+62.0-148.9' R	20	AROUND PIPE INLET	30
49+63-102' L	20	AROUND PIPE INLET	30
58+30 R	20	AROUND PIPE INLET	30
64+27 R	20	AROUND PIPE INLET	30
67+05 L	20	AROUND PIPE INLET	30
70+76 L	20	AROUND PIPE INLET	30
70+79 R	20	AROUND PIPE INLET	30
73+97 L	20	AROUND PIPE INLET	30
74+37 L	20	AROUND PIPE INLET	30
83+46 L	20	AROUND PIPE INLET	30
83+46 R	20	AROUND PIPE INLET	30
99+10-46.7' R	20	AROUND PIPE INLET	30
101+69.3-56.8' R	20	AROUND PIPE INLET	30
104+12 R	20	AROUND PIPE INLET	30
106+51 L	20	AROUND PIPE INLET	30
111+76 L	20	AROUND PIPE INLET	30
111+76 R	20	AROUND PIPE INLET	30
131+35 L	20	AROUND PIPE INLET	30
135+72 L	20	AROUND PIPE INLET	30
a 150+30 R	20	AROUND PIPE INLET	30
a 155+00 R	20	AROUND PIPE INLET	30
a 157+70 R	20	AROUND PIPE INLET	30
a 163+12 R	20	AROUND PIPE INLET	30
a 170+50 R	20	AROUND PIPE INLET	30

PLOT SCALE - 1:200
PLOTTED FROM - TRPR17200
PLOT NAME - 5
FILE - ...\PRJ\DGLA020C\NOTESSECTTOND.DGN

TABLE OF EROSION CONTROL WATTLE (around small pipe inlets) (continued)

a 176+00 R	20	AROUND PIPE INLET	30
a 177+80 R	20	AROUND PIPE INLET	30
a 178+78 L	20	AROUND PIPE INLET	30
a 183+50 L	20	AROUND PIPE INLET	30
a 210+95 L	20	AROUND PIPE INLET	30
a 251+60 L	20	AROUND PIPE INLET	30
b 264+98 L	20	AROUND PIPE INLET	30
14+70 L (xr b 286)	20	AROUND PIPE INLET	30
19+15 L (xr b 286)	20	AROUND PIPE INLET	30
b 312+97 L	20	AROUND PIPE INLET	30
b 339+72 L	20	AROUND PIPE INLET	30
b 343+75.3 R	20	AROUND PIPE INLET	30
b 356+95 R	20	AROUND PIPE INLET	30
b 365+75 R	20	AROUND PIPE INLET	30
b 392+05 L	20	AROUND PIPE INLET	30
b 404+86 L	20	AROUND PIPE INLET	30
b 404+86 R	20	AROUND PIPE INLET	30
b 408+94 R	20	AROUND PIPE INLET	30
b 421+48 R	20	AROUND PIPE INLET	30
c 432+62 R	20	AROUND PIPE INLET	30
c 461+00 R	20	AROUND PIPE INLET	30
c 465+72 L	20	AROUND PIPE INLET	30
c 465+72 R	20	AROUND PIPE INLET	30
c 520+00 L	20	AROUND PIPE INLET	30
c 550+51 L	20	AROUND PIPE INLET	30
c 550+51 R	20	AROUND PIPE INLET	30
c 555+67 R	20	AROUND PIPE INLET	30
c 570+76 L	20	AROUND PIPE INLET	30
c 587+96 L	20	AROUND PIPE INLET	30
c 600+31 L	20	AROUND PIPE INLET	30
d 605+22 L	20	AROUND PIPE INLET	30
d 609+03.4 L	20	AROUND PIPE INLET	30
d 610+74 L	20	AROUND PIPE INLET	30
d 613+26 L	20	AROUND PIPE INLET	30
d 634+50 R	20	AROUND PIPE INLET	30
d 640+99 R	20	AROUND PIPE INLET	30
d 649+85 R	20	AROUND PIPE INLET	30
d 653+65 R	20	AROUND PIPE INLET	30
d 679+83 R	20	AROUND PIPE INLET	30
0+92.3 R (xr d 696)	20	AROUND PIPE INLET	30
d 696+85 R	20	AROUND PIPE INLET	30
d 720+97 R	20	AROUND PIPE INLET	30
d 725+31 R	20	AROUND PIPE INLET	30
d 730+48 R	20	AROUND PIPE INLET	30
e 759+46 R	20	AROUND PIPE INLET	30
e 776+99 R	20	AROUND PIPE INLET	30
e 801+48 R	20	AROUND PIPE INLET	30
2+74.7 R (xr e 816)	20	AROUND PIPE INLET	30
e 816+55 L	20	AROUND PIPE INLET	30
e 832+12 L	20	AROUND PIPE INLET	30
e 839+20 L	20	AROUND PIPE INLET	30
f 857+61.0 L	20	AROUND PIPE INLET	30
f 861+13.5 L	20	AROUND PIPE INLET	30
1+57.4 L (xr f 869)	20	AROUND PIPE INLET	30
1+58.4 R (xr f 869)	20	AROUND PIPE INLET	30
f 870+55 L	20	AROUND PIPE INLET	30
f 883+32 R	20	AROUND PIPE INLET	30
1+68.3 L (xr f 922)	20	AROUND PIPE INLET	30
1+68.0 R (xr f 922)	20	AROUND PIPE INLET	30
1+25 L (xr f 934)	20	AROUND PIPE INLET	30
		ADDITIONAL QUANTITY	660
		Total:	3,270

REMOVE AND RESET EROSION CONTROL WATTLE

Erosion control wattles may be removed and reset as necessary as work progresses. The erosion control wattles removed and reset shall be in useable condition. All costs for removing and resetting the erosion control wattles shall be incidental to the contract unit price per foot for “Remove and Reset Erosion Control Wattle”.

LOW FLOW SILT FENCE

The low flow silt fence fabric provided shall be from the approved product list. The approved product list for low flow silt fence may be viewed at the following internet site:

http://sddot.com/business/certification/products/Default.aspx

Low flow silt fence shall be placed at the locations noted in the table and at locations that will minimize siltation of adjacent streams, lakes, dams, or drainage areas as determined by the Engineer during construction. Refer to Standard Plate 734.04 for details.

An additional quantity of Low Flow Silt Fence has been added to the Estimate of Quantities for temporary sediment control.

TABLE OF LOW FLOW SILT FENCE

Station	Location	Quantity (Ft)
42+12	ACROSS DITCH AT INLET AND OUTLET ENDS OF PIPE (120 FT EACH SIDE)	240
122+10	PERIMETER CONTROL AT INLET AND OUTLET ENDS OF BOX CULVERT	500
b 232+80	PERIMETER CONTROL AT INLET AND OUTLET ENDS OF BOX CULVERT	300
b 342+67	PERIMETER CONTROL AT INLET AND OUTLET ENDS OF TRIPLE PIPE	500
c 502+00	PERIMETER CONTROL AT INLET AND OUTLET ENDS OF BOX CULVERT	400
d 673+25	PERIMETER CONTROL AT INLET AND OUTLET ENDS OF BOX CULVERT	500
e 795+06	PERIMETER CONTROL AT INLET AND OUTLET ENDS OF PIPE	400
e 805+43	PERIMETER CONTROL AT INLET AND OUTLET ENDS OF BOX CULVERT	400
e 810+80+/- R TO e 815+00+/- R	PERIMETER CONTROL	420
f 859+66	PERIMETER CONTROL AT INLET AND OUTLET ENDS OF PIPE	300
f 903+33	PERIMETER CONTROL AT INLET AND OUTLET ENDS OF TWIN PIPE	800
f 912+45	PERIMETER CONTROL AT INLET AND OUTLET ENDS OF BOX CULVERT	500
	ADDITIONAL QUANTITY	1,315
	Total:	6,575

HIGH FLOW SILT FENCE

The high flow silt fence fabric provided shall be from the approved product list. The approved product list for high flow silt fence may be viewed at the following internet site:

http://sddot.com/business/certification/products/Default.aspx

High flow silt fence shall be placed at the locations noted in the table and at locations that will minimize siltation of adjacent streams, lakes, dams, or drainage areas as determined by the Engineer during construction. Refer to Standard Plate 734.05 for details.

An additional quantity of high flow silt fence has been added to the Estimate of Quantities for temporary sediment control.

TABLE OF HIGH FLOW SILT FENCE

Station	Location	Quantity (Ft)
99+10-58.5’ R	PERIMETER OF TYPE C DROP INLET	24
b 257+49 R	ACROSS DITCH AT INLET END OF PIPE (30 FT EACH SIDE)	60
b 298+98 L	ACROSS DITCH AT INLET END OF PIPE (30 FT EACH SIDE)	60
b 319+79 L & R	ACROSS DITCH AT INLET AND OUTLET ENDS OF TWIN PIPE (60 FT EACH END)	120
b 328+97 L	ACROSS DITCH AT INLET END OF PIPE (30 FT EACH SIDE)	60
b 392+10 R	ACROSS DITCH AT INLET END OF PIPE	30
b 392+75 L	ACROSS DITCH AT INLET END OF TWIN PIPE (30 FT EACH SIDE)	60
b 438+70 L & R	ACROSS DITCH AT INLET AND OUTLET ENDS OF PIPE (60 FT EACH END)	120

PLOT SCALE - 1:200
PLOTTED FROM - TRPR17200
PLOT NAME - 6
FILE - ...\PRJ\OGLA020C\NOTESSECTIONO.DGN

TABLE OF HIGH FLOW SILT FENCE (continued)

b 450+81 L & R	ACROSS DITCH AT INLET AND OUTLET ENDS OF TRIPLE PIPE (60 FT EACH END)	120
c 467+76 R	ACROSS DITCH AT INLET END OF PIPE (30 FT EACH SIDE)	60
c 520+80 L	ACROSS DITCH AT INLET END OF PIPE (30 FT EACH SIDE)	60
c 534+50 L	ACROSS DITCH AT INLET END OF PIPE (30 FT EACH END)	60
c 579+51 L	ACROSS DITCH AT INLET END OF PIPE (30 FT EACH SIDE)	60
d 656+63 R	ACROSS DITCH AT INLET END OF PIPE	30
d 665+00 R	ACROSS DITCH AT INLET END OF PIPE (30 FT EACH SIDE)	60
d 709+48 R	ACROSS DITCH AT INLET END OF PIPE (30 FT EACH SIDE)	60
d 740+98 R	ACROSS DITCH AT INLET END OF PIPE (30 FT EACH SIDE)	60
e 750+01 R	ACROSS DITCH AT INLET END OF PIPE (30 FT EACH SIDE)	60
e 755+68 R	ACROSS DITCH AT INLET END OF PIPE (30 FT EACH SIDE)	60
e 770+83 L & R	ACROSS DITCH AT INLET AND OUTLET ENDS OF PIPE (60 FT EACH SIDE)	120
e 773+50 R	ACROSS DITCH AT INLET END OF PIPE (30 FT EACH SIDE)	60
e 820+97 L	ACROSS DITCH AT INLET END OF PIPE (30 FT EACH SIDE)	60
f 875+00 L & R	ACROSS DITCH AT INLET AND OUTLET ENDS OF PIPE (60 FT EACH SIDE)	120
f 893+00 L	ACROSS DITCH AT INLET END OF PIPE (30 FT EACH SIDE)	60
f 924+83 L	ACROSS DITCH AT INLET END OF PIPE (30 FT EACH SIDE)	60
f 931+99 L	ACROSS DITCH AT INLET END OF PIPE (30 FT EACH SIDE)	60
	ADDITIONAL QUANTITY:	441
	Total:	2,205

MUCKING SILT FENCE

Mucking silt fence shall consist of removing muck trapped by the silt fence and spreading the material evenly over the adjacent area to conform to the existing grade.

REMOVE SILT FENCE

Silt fence shall be removed when vegetation is established. Some or all of the silt fence may be left on the project until vegetation is established.

EROSION CONTROL BLANKET

Erosion control blanket shall be installed 20 feet wide at the locations noted in the table and at locations determined by the Engineer during construction.

The erosion control blanket provided shall be from the approved product list. The approved product list for erosion control blanket may be viewed at the following internet site:

http://sddot.com/business/certification/products/Default.aspx

The Contractor shall install erosion control blanket according to the manufacturer's installation instructions.

Additional quantities of Erosion Control Blanket have been added to the Estimate of Quantities for temporary erosion control.

TABLE OF EROSION CONTROL BLANKET

Station	Location	Type	Quantity (SqYd)
36+50 R TO 38+00 R	HIGHWAY DITCH CHANNEL	3	333
49+25+/- R TO 50+15+/- R (20 FT WIDE)	HIGHWAY DITCH CHANNEL AT INLET END OF PIPE	3	200
126+00 L TO 130+95 L	HIGHWAY DITCH CHANNEL	3	1,100
126+00 R TO 130+00 R	HIGHWAY DITCH CHANNEL	3	889
131+80 L TO 135+25 L	HIGHWAY DITCH CHANNEL	2	767
b 204+00 L TO b 210+55 L	HIGHWAY DITCH CHANNEL	2	1,456
b 226+00 R TO b 229+80 R	HIGHWAY DITCH CHANNEL	3	844
b 236+00 R TO b 240+00 R	HIGHWAY DITCH CHANNEL	2	889
b 249+00 L TO b 251+55 L	HIGHWAY DITCH CHANNEL	2	567
b 251+65 L TO b 253+45 L	HIGHWAY DITCH CHANNEL	2	400
b 254+60 L TO b 257+45 L	HIGHWAY DITCH CHANNEL	2	633
b 257+55 L TO b 264+00 L	HIGHWAY DITCH CHANNEL	2	1,433
15+25 L TO 18+50 L (xr b 286)	HIGHWAY DITCH CHANNEL	2	722
15+00 R TO 18+50 R (xr b 286)	HIGHWAY DITCH CHANNEL	2	778
b 348+50 R TO b 352+50 R	HIGHWAY DITCH CHANNEL	2	889
b 360+00 R TO b 364+00 R	HIGHWAY DITCH CHANNEL	2	889
b 409+00 R TO b 416+00 R	HIGHWAY DITCH CHANNEL	3	1,556
c 588+00 L TO c 599+00 L	HIGHWAY DITCH CHANNEL	3	2,444
d 632+00 L TO d 634+45 L	HIGHWAY DITCH CHANNEL	2	544
d 636+00 L TO d 639+00 L	HIGHWAY DITCH CHANNEL	2	667
d 636+00 R TO d 640+95 R	HIGHWAY DITCH CHANNEL	2	1,100
d 642+00 R TO d 649+80 R	HIGHWAY DITCH CHANNEL	3	1,733
d 646+00 L TO d 649+80 L	HIGHWAY DITCH CHANNEL	3	844
d 653+95 R TO d 656+00 R	HIGHWAY DITCH CHANNEL	3	456
d 664+00 R TO d 664+95 R	HIGHWAY DITCH CHANNEL	2	211
d 665+05 R TO d 666+00 R	HIGHWAY DITCH CHANNEL	2	211
d 696+90 R TO d 703+00 R	HIGHWAY DITCH CHANNEL	2	1,356
d 723+00 R TO d 725+25 R	HIGHWAY DITCH CHANNEL	2	500
d 725+35 R TO d 728+00 R	HIGHWAY DITCH CHANNEL	2	589
d 734+00 R TO d 740+90 R	HIGHWAY DITCH CHANNEL	2	1,533
e 765+00 R TO e 770+95 R	HIGHWAY DITCH CHANNEL	3	1,322
e 772+40 R TO e 773+45 R	HIGHWAY DITCH CHANNEL	3	233
e 773+55 R TO e 775+50 R	HIGHWAY DITCH CHANNEL	3	433
e 777+00 R TO e 786+00 R	HIGHWAY DITCH CHANNEL	2	2,000
e 789+00 R TO e 794+80 R	HIGHWAY DITCH CHANNEL	2	1,289
e 797+00 R TO e 801+15 R	HIGHWAY DITCH CHANNEL	2	922
e 825+50 L TO e 830+50 L	HIGHWAY DITCH CHANNEL	2	1,111
e 832+20 L TO e 838+00 L	HIGHWAY DITCH CHANNEL	2	1,289
e 833+00 R TO e 836+00 R	HIGHWAY DITCH CHANNEL	2	667
e 839+25 L TO e 841+50 L	HIGHWAY DITCH CHANNEL	2	500
e 839+30 R TO e 841+50 R	HIGHWAY DITCH CHANNEL	2	489
f 845+00 L TO f 848+00 L	HIGHWAY DITCH CHANNEL	2	667
f 845+00 R TO f 848+00 R	HIGHWAY DITCH CHANNEL	2	667
f 859+90 L TO f 861+20 L	HIGHWAY DITCH CHANNEL	2	289
	ADDITIONAL QUANTITY	2	6,506
	ADDITIONAL QUANTITY	3	3,097
	Total Type 2 Erosion Control Blanket:		32,530
	Total Type 3 Erosion Control Blanket:		15,484

SHAPING FOR EROSION CONTROL BLANKET

The ditches shall be shaped for the erosion control blanket as specified on Standard Plate 734.01.

All costs for shaping the ditches for erosion control blanket including labor and equipment shall be incidental to the contract unit price per foot for "Shaping for Erosion Control Blanket".

TURF REINFORCEMENT MAT

Turf Reinforcement Mat shall be installed 20 feet wide in Highway Ditch Channels, as directed by the Engineer at Removed Traffic Diversion locations, and at locations determined by the Engineer during construction. The Contractor shall use a turf reinforcement mat from the approved products list. The approved product list for turf reinforcement mat may be viewed at the following internet site:

http://sddot.com/business/certification/products/Default.aspx

TABLE OF TURF REINFORCEMENT MAT

Station	Location	Type	Quantity (SqYd)
d 650+50 R TO d 651+30 R	HIGHWAY DITCH CHANNEL	3	178
d 651+60 R TO d 651+80 R	HIGHWAY DITCH CHANNEL	3	44
d 652+20 R TO d 653+30 R	HIGHWAY DITCH CHANNEL	3	244
d 673+50+/- R TO d 675+00+/- R	HIGHWAY DITCH CHANNEL	3	333
121+80+/- L TO 122+20+/- L	REMOVED TRAFFIC DIVERSION	3	464
d 672+50+/- L TO 673+40+/- L	REMOVED TRAFFIC DIVERSION	3	434
	Total Type 3 Turf Reinforcement Mat:		1,697

PLOT SCALE - 1:200
PLOTTED FROM - TRPR17200
PLOT NAME - 7
FILE - ...\PROJ\OGLA020C\NOTESSECTIOND.DGN

CONSTRUCTION ENTRANCE

The Contractor shall install a Construction Entrance at locations where there is a potential for mud tracking and sediment flow from the construction site and work area onto a paved public roadway.

It is the Contractor's option to use the SDDOT Construction Entrance (See SDDOT Construction Entrance notes and details), a product from the list provided in these notes, or other products or processes as approved by the Engineer during construction.

If the Contractor elects to use one of the products listed in the table, then the Contractor shall install the construction entrance product in accordance with the manufacturer's installation instructions or as directed by the Engineer.

The Contractor shall maintain the construction entrance such that mud tracking and sediment flow will not enter the roadway or adjacent drainage areas. The construction entrance shall be routinely inspected and the Contractor shall repair or replace material as deemed necessary by the Engineer.

All costs for furnishing, installing, maintaining, and removal of the construction entrance including equipment, labor, materials, and incidentals shall be included in the contract unit price per each for "Construction Entrance".

The following table is a list of known construction entrance products available for use:

Product	Manufacturer
Grizzly Rumble Grate (10' width and 24' length required)	Trackout Control, LLC Tempe, AZ Phone: 1-800-761-0056 www.trackoutcontrol.com
Rumble Grid (12' width and 24' length including combination of grids and ramps required)	Pro-Tec Equipment, Inc. Charlotte, MI Phone: 1-800-292-1225 www.pro-tecequipment.com

SDDOT CONSTRUCTION ENTRANCE

If the SDDOT Construction Entrance is utilized, then the Contractor shall install the SDDOT Construction Entrance in accordance with these notes and the detail drawings.

Pit run material shall be obtained from a granular source and shall conform to the following gradation:

Sieve Size	Percent Passing
6"	100%
#4	0-60%
#200	0-20%

The pit run material shall be compacted to the satisfaction of the Engineer.

The aggregate for the granular material shall conform to the following gradation requirements:

Sieve Size	Percent Passing
3"	100%
2 ½"	90-100%
1 ½"	25-60%
¾"	0-10%
½"	0-5%

The granular material shall be placed in 6" maximum lifts.

It is anticipated that the granular material will need to be periodically removed and replaced as it becomes inundated with mud and sediment.

The MSE geotextile shall conform to Section 831 of the Standard Specifications. The MSE geotextile shall be on the Approved Products List for this material or will be certified by the supplier to meet this specification prior to installation.

The MSE geotextile should be kept as taut as possible prior to placing.

Equipment shall not be allowed on the MSE geotextile until the first lift of granular material is in place.

All seams in the MSE geotextile shall be overlapped at least 2' and shingled.

PLOT SCALE - 1:200
PLOTTED FROM - TRPR17200
PLOT NAME - 8
FILE - ...\PRJ\OGLA020C\NOTESSECTIOND.DGN

STORM WATER POLLUTION PREVENTION PLAN CHECKLIST

*(The numbers right of the title headings are **reference numbers** to the GENERAL PERMIT FOR STORM WATER DISCHARGES ASSOCIATED WITH CONSTRUCTION ACTIVITIES*

❖ **SITE DESCRIPTION (4.2 1)**

- **Project Limits: See Title Sheet (4.2 1.b)**
- **Project Description: See Title Sheet (4.2 1.a.)**
- **Site Map(s): See Title Sheet and Plans (4.2 1.f. (1)-(6))**
- **Major Soil Disturbing Activities** (check all that apply)
  - ☒ Clearing and grubbing
  - ☒ Excavation/borrow
  - ☒ Grading and shaping
  - ☒ Filling
  - ☒ Cutting and filling
  - ☐ Other (describe):
- **Total Project Area** 848 Acres **(4.2 1.b.)**
- **Total Area To Be Disturbed** 339 Acres **(4.2 1.b.)**
- **Existing Vegetative Cover (%)** 60
- **Soil Properties:** AASHTO Soil Classification: A-4, A-6, A-7
- USDA Soil Texture: Sandy Clay, Clay Silt, Silty Clay **(4.2 1. d.)**
- **Name of Receiving Water Body/Bodies** Wolf Creek **(4.2 1.e.)**

❖ **ORDER OF CONSTRUCTION ACTIVITIES (4.2 1.c.)**

(Stabilization measures shall be initiated as soon as possible, but in no case later than 14 days after the construction activity in that portion of the site has temporarily or permanently ceased. Initiation of final or temporary stabilization may exceed the 14-day limit if earth disturbing activities will be resumed within 21 days.)

- **Special sequencing requirements (See Section C: Traffic Control.)**
- **Install stabilized construction entrances as needed.**
- **Install perimeter protection where runoff sheets from the site.**
- **Clearing and grubbing.**
- **Remove and store topsoil.**
- **Stabilize disturbed areas with surface roughening, cover crop seeding, temporary mulch, ditch checks, etc. for temporary stabilization as work progresses.**
- **Complete final grading.**
- **Complete installation of box culverts and pipe.**
- **Complete surfacing.**
- **Complete traffic control installation.**
- **Place topsoil, permanent seed, mulch, install erosion control blanket, etc. to finish graded areas for final stabilization.**

❖ **EROSION AND SEDIMENT CONTROLS (4.2 2.a.(1)(a)-(f))**

(Check all that apply)

- **Stabilization Practices (See Detail Plan Sheets)**
  - ☒ Temporary Seeding (Cover Crop Seeding)
  - ☒ Permanent Seeding
  - ☐ Sodding
  - ☐ Planting (Woody Vegetation for Soil Stabilization)
  - ☒ Mulching (Grass Hay or Straw)
  - ☐ Hydraulic Mulch (Wood Fiber Mulch)
  - ☐ Soil Stabilizer
  - ☐ Bonded Fiber Matrix
  - ☒ Erosion Control Blankets or Mats
  - ☐ Vegetation Buffer Strips
  - ☒ Roughened Surface (e.g. tracking)
  - ☐ Dust Control
  - ☐ Other:
- **Structural Temporary Erosion and Sediment Controls**
  - ☒ Silt Fence
  - ☐ Floating Silt Curtain
  - ☐ Straw Bale Check
  - ☐ Temporary Berm
  - ☐ Temporary Slope Drain
  - ☒ Straw Wattles or Rolls
  - ☒ Turf Reinforcement Mat
  - ☒ Rip Rap
  - ☒ Gabions
  - ☐ Rock Check Dams
  - ☐ Sediment Traps/Basins
  - ☒ Inlet Protection
  - ☐ Outlet Protection
  - ☐ Surface Inlet Protection (Area Drain)
  - ☐ Curb Inlet Protection
  - ☒ Stabilized Construction Entrances
  - ☐ Entrance/Exit Equipment Tire Wash
  - ☐ Interceptor Ditch
  - ☐ Concrete Washout Area
  - ☐ Temporary Diversion Channel
  - ☐ Work Platform
  - ☐ Temporary Water Barrier
  - ☐ Temporary Water Crossing
  - ☐ Other:

The alternatives on this project to sediment basins and/or traps for drainage locations serving 10 or more acres disturbed at one time include the use of temporary mulching, cover crop seeding, erosion control wattles as ditch checks, silt fence as silt traps, and project phasing to ensure stabilization so that less than 10 acres of a drainage location serving 10 acres is disturbed at one time. Alternatives to sediment basins and/or traps are being used on this project because of the large drainages and the large surface area it would take to build the sediment basins and/or traps.

- **Wetland Avoidance**

  Will construction and/or erosion and sediment controls impinge on regulated wetlands? Yes ☒ No ☐ If yes, the structural and erosion and sediment controls have been included in the total project wetland impacts and have been included in the 404 permit process with the USACE.
- **Storm Water Management (4.2 2.b., (1) and (2))**

  Storm water management will be handled by temporary controls outlined in "EROSION AND SEDIMENT CONTROLS" above, and any permanent controls needed to meet permanent storm water management needs in the post construction period. Permanent controls will be shown on the plans and noted as permanent.
- **Other Storm Water Controls (4.2 2.c., (1) and (2))**
  - **Waste Disposal**

    All liquid waste materials will be collected and stored in sealed metal containers approved by the project engineer. All trash and construction debris from the site will be deposited in the approved containers. Containers will be serviced as necessary, and the trash will be hauled to an approved disposal site or licensed landfill. All onsite personnel will be instructed in the proper procedures for waste disposal, and notices stating proper practices will be posted in the field office. The general contractor's representative responsible for the conduct of work on the site will be responsible for seeing waste disposal procedures are followed.
  - **Hazardous Waste**

    All hazardous waste materials will be disposed of in a manner specified by local or state regulations or by the manufacturer. Site personnel will be instructed in these practices, and the individual designated as the contractor's on-site representative will be responsible for seeing that these practices are followed.
  - **Sanitary Waste**

    Portable sanitary facilities will be provided on all construction sites. Sanitary waste will be collected from the portable units in a timely manner by a licensed waste management contractor or as required by any local regulations.

❖ **Maintenance and Inspection (4.2 3. and 4.2 4.)**

- **Maintenance and Inspection Practices**
  - Inspections will be conducted at least one time per week and after a storm event of 0.50 inches or greater.
  - All controls will be maintained in good working order. Necessary repairs will be initiated within 24 hours of the site inspection report.
  - Silt fence will be inspected for depth of sediment and for tears in order to ensure the fabric is securely attached to the posts and that the posts are well anchored. Sediment buildup will be removed from the silt fence when it reaches $^{1}/_{3}$ of the height of the silt fence.
  - Sediment basins and traps will be checked. Sediment will be removed when depth reaches approximately 50 percent of the structure's capacity, and at the conclusion of the construction.
  - Check dams will be inspected for stability. Sediment will be removed when depth reaches ½ the height of the dam.
  - All seeded areas will be checked for bare spots, washouts, and vigorous growth free of significant weed infestations.
  - Inspection and maintenance reports will be prepared on form DOT 298 for each site inspection, this form will also be used to document changes to the SWPPP. A copy of the completed inspection form will be filed with the SWPPP documents.
  - The SDDOT Project Engineer and contractor's site superintendent are responsible for inspections. Maintenance, repair activities are the responsibility of the contractor. The SDDOT Project Engineer will complete the inspection and maintenance reports and distribute copies per the distribution instructions on DOT 298.

❖ **Non-Storm Water Discharges (3.0)**

The following non-storm water discharges are anticipated during the course of this project (check all that apply).

- ☐ Discharges from water line flushing.
- ☐ Pavement wash-water, where no spills or leaks of toxic or hazardous materials have occurred.
- ☐ Uncontaminated ground water associated with dewatering activities.

❖ **Materials Inventory (4.2. 2.c.(2))**

The following materials or substances are expected to be present on the site during the construction period. These materials will be handled as noted under the headings "EROSION AND SEDIMENT CONTROLS" and "SPILL PREVENTION" (check all that apply).

- ☒ Concrete and Portland Cement
- ☐ Detergents
- ☒ Paints
- ☒ Metals
- ☒ Bituminous Materials

PLOT SCALE - 1:200
PLOTTED FROM - TRPR17200
PLOT NAME - 9
FILE - ...\PRJ\OGLA020C\NOTESSECTIOND.DGN

- ☒ Petroleum Based Products
- ☐ Cleaning Solvents
- ☒ Wood
- ☐ Cure
- ☐ Texture
- ☐ Chemical Fertilizers
- ☒ Other: Organic Fertilizer

❖ **Spill Prevention (4.2 2.c.(2))**

➢ **Material Management**

- Housekeeping
  - Only needed products will be stored on-site by the contractor.
  - Except for bulk materials the contractor will store all materials under cover and in appropriate containers.
  - Products must be stored in original containers and labeled.
  - Material mixing will be conducted in accordance with the manufacturer's recommendations.
  - When possible, all products will be completely used before properly disposing of the container off site.
  - The manufacturer's directions for disposal of materials and containers will be followed.
  - The contractor's site superintendent will inspect materials storage areas regularly to ensure proper use and disposal.
  - Dust generated will be controlled in an environmentally safe manner.
  - Vegetation areas not essential to the construction project will be preserved and maintained as noted on the plans.

- Hazardous Materials
  - Products will be kept in original containers unless the container is not resealable.
  - Original labels and material safety data sheets will be retained in a safe place to relay important product information.
  - If surplus product must be disposed of, manufacturer's label directions for disposal will be followed.
  - Maintenance and repair of all equipment and vehicles involving oil changes, hydraulic system drain down, de-greasing operations, fuel tank drain down and removal, and other activities which may result in the accidental release of contaminants will be conducted on an impervious surface and under cover during wet weather to prevent the release of contaminants onto the ground.
  - Wheel wash water will be collected and allowed to settle out suspended solids prior to discharge. Wheel wash water will not be discharged directly into any storm water system or storm water treatment system.
  - Potential pH-modifying materials such as: bulk cement, cement kiln dust, fly ash, new concrete washings, concrete pumping, residuals from concrete saw cutting (either wet or dry), and mixer washout waters will be collected on site and managed to prevent contamination of storm water runoff.

➢ **Product Specific Practices (6.8)**

- Petroleum Products
  All on-site vehicles will be monitored for leaks and receive regular preventive maintenance to reduce the chance of leakage. Petroleum products will be stored in tightly sealed containers which are clearly labeled.
- Fertilizers
  Fertilizers will be applied only in the amounts specified by the SDDOT. Once applied, fertilizers will be worked into the soil to limit the exposure to storm water. Fertilizers will be stored in an enclosed area. The contents of partially used fertilizer bags will be transferred to sealable containers to avoid spills.
- Paints
  All containers will be tightly sealed and stored when not required for use. The excess will be disposed of according to the manufacturer's instructions and any applicable state and local regulations.
- Concrete Trucks
  Contractors will provide designated truck washout areas on the site. These areas must be self contained and not connected to any storm water outlet of the site. Upon completion of construction washout areas will be properly stabilized.

➢ **Spill Control Practices (4.2 2 c.(2))**

In addition to the previous housekeeping and management practices, the following practices will be followed for spill prevention and cleanup if needed.

- For all hazardous materials stored on site, the manufacturer's recommended methods for spill clean up will be clearly posted. Site personnel will be made aware of the procedures and the locations of the information and cleanup supplies.
- Appropriate cleanup materials and equipment will be maintained by the contractor in the materials storage area on-site. As appropriate, equipment and materials may include items such as brooms, dust pans, mops, rags, gloves, goggles, kitty litter, sand, sawdust, and plastic and metal trash containers specifically for clean up purposes.
- All spills will be cleaned immediately after discovery and the materials disposed of properly.
- The spill area will be kept well ventilated and personnel will wear appropriate protective clothing to prevent injury from contact with a hazardous substance.
- After a spill a report will be prepared describing the spill, what caused it, and the cleanup measures taken. The spill prevention plan will be adjusted to include measures to prevent this type of spill from reoccurring, as well as clean up instructions in the event of reoccurrences.
- The contractor's site superintendent, responsible for day-to-day operations, will be the spill prevention and cleanup coordinator. The contractor is responsible for ensuring that the site superintendent has had appropriate training for hazardous materials handling, spill management, and cleanup.

➢ **Spill Response (4.2 2 c.(2))**

The primary objective in responding to a spill is to quickly contain the material(s) and prevent or minimize migration into storm water runoff and conveyance systems. If the release has impacted on-site storm water, it is critical to contain the released materials on-site and prevent their release into receiving waters. If a spill of pollutants threatens storm water or surface water at the site, the spill response procedures outlined below must be implemented in a timely manner to prevent the release of pollutants.

- The contractor's site superintendent will be notified immediately when a spill or the threat of a spill is observed. The superintendent will assess the situation and determine the appropriate response.
- If spills represent an imminent threat of escaping erosion and sediment controls and entering receiving waters, personnel will be directed to respond immediately to contain the release and notify the superintendent after the situation has been stabilized.
- Spill kits containing appropriate materials and equipment for spill response and cleanup will be maintained by the contractor at the site.
- If oil sheen is observed on surface water (e.g. settling ponds, detention ponds, swales), action will be taken immediately to remove the material causing the sheen. The contractor will use appropriate materials to contain and absorb the spill. The source of the oil sheen will also be identified and removed or repaired as necessary to prevent further releases.
- If a spill occurs the superintendent or the superintendent's designee will be responsible for completing the spill reporting form and for reporting the spill to SD DENR.
- Personnel with primary responsibility for spill response and clean up will receive training by the contractor's site superintendent or designee. The training must include identifying the location of the spill kits and other spill response equipment and the use of spill response materials.
- Spill response equipment will be inspected and maintained as necessary to replace any materials used in spill response activities.

❖ **Spill Notification**

In the event of a spill, the contractor's site superintendent will make the appropriate notification(s), consistent with the following procedures:

➢ A release or spill of a regulated substance (includes petroleum and petroleum products) must be reported to DENR immediately **if any one of the following** conditions exists:

- The discharge threatens or is in a position to threaten the waters of the state (surface water or ground water).
- The discharge causes an immediate danger to human health or safety.
- The discharge exceeds 25 gallons.
- The discharge causes a sheen on surface water.
- The discharge of any substance that exceeds the ground water quality standards of ARSD (Administrative Rules of South Dakota) chapter 74:51:01.
- The discharge of any substance that exceeds the surface water quality standards of ARSD chapter 74:51:01.
- The discharge of any substance that harms or threatens to harm wildlife or aquatic life.
- The discharge of crude oil in field activities under SDCL (South Dakota Codified Laws) chapter 45-9 is greater than 1 barrel (42 gallons).

To report a release or spill, call DENR at 605-773-3296 during regular office hours (8 a.m. to 5 p.m. Central time). To report the release after hours, on weekends or holidays, call State Radio Communications at 605-773-3231. Reporting the release to DENR does not meet any obligation for reporting to other state, local, or federal agencies. Therefore, the responsible person must also contact local authorities to determine the local reporting requirements for releases. DENR recommends that spills also be reported to the National Response Center at (800) 424-8802.

❖ **Construction Changes (4.4)**

When changes are made to the construction project that will require alterations in the temporary erosion controls of the site, the Storm Water Pollution Prevention Plan (SWPPP) will be amended to provide appropriate protection to disturbed areas, all storm water structures, and adjacent waters. The SDDOT Project Engineer will modify the SWPPP plan (DOT 298) and drawings to reflect the needed changes. Copies of changes will be routed per DOT 298. Copies of forms and the SWPPP will be retained in a designated place for review over the course of the project.

PLOT SCALE - 1:200
PLOTTED FROM - TRPR17200
PLOT NAME - 10
FILE - ...\PRJ\DGLA020C\NOTESSECTIOND.DGN

❖ CERTIFICATIONS

➢ **Certification of Compliance with Federal, State, and Local Regulations**

The Storm Water Pollution Prevention Plan (SWPPP) for this project reflects the requirements of all local municipal jurisdictions for storm water management and sediment and erosion control as established by ordinance, as well as other state and federal requirements for sediment and erosion control plans, permits, notices or documentation as appropriate.

➢ **South Dakota Department of Transportation**

I certify under penalty of law that this document and all attachments were prepared under my direction or supervision in accordance with a system designed to assure that qualified personnel properly gather and evaluate the information submitted. Based on my inquiry of the person or persons who manage the system, or those persons directly responsible for gathering the information, the information submitted is, to the best of my knowledge and belief, true, accurate, and complete. I am aware that there are significant penalties for submitting false information, including the possibility of fine and imprisonment for knowing violations.

Authorized Signature (See the General Permit, Section 6.7.1.C.)

➢ **Prime Contractor**

This section is to be executed by the General Contractor after the award of the contract. This section may be executed any time there is a change in the Prime Contractor of the project.

I certify under penalty of law that this document and all attachments will be revised or maintained under my direction or supervision in accordance with a system designed to assure that qualified personnel properly gather and evaluate the information submitted. Based on my inquiry of the person or persons who manage the system, or those persons directly responsible for gathering the information, the information submitted is, to the best of my knowledge and belief, true, accurate, and complete. I am aware that there are significant penalties for submitting false information, including the possibility of fine and imprisonment for knowing violations.

Authorized Signature

❖ CONTACT INFORMATION

➢ **Contractor Information**:

- Prime Contractor Name:
- Contractor Contact Name:
- Address:
- Address:
- City: State: Zip:
- Office Phone: Field:
- Cell Phone: Fax:

➢ **Erosion Control Supervisor**

- Name:
- Address:
- Address:
- City: State: Zip:
- Office Phone: Field:
- Cell Phone: Fax:

➢ **SDDOT Project Engineer**

- Name:
- Business Address:
- Job Office Location:
- City: State: Zip:
- Office Phone: Field:
- Cell Phone: Fax:

➢ **SD DENR Contact Spill Reporting**
- Business Hours Monday-Friday (605) 773-3296
- Nights and Weekends (605) 773-3231

➢ **SD DENR Contact for Hazardous Materials.**
- (605) 773-3153

➢ **National Response Center Hotline**
- (800) 424-8802.

PLOT SCALE - 1:200
PLOTTED FROM - TRPR17200
PLOT NAME - 11
FILE - ...\PRJ\OGLA020C\NOTESSECTIOND.DGN

STATE OF SOUTH DAKOTA	PROJECT	SHEET	TOTAL SHEETS
	P 0391(06)0 NH-PH 0018(177)104	D12	D48

Plotting Date: 01/28/2016

EROSION AND SEDIMENT CONTROL LEGEND

SYMBOLOGY FOR BEST MANAGEMENT PRACTICES

- STORM WATER DISCHARGE POINT
- LOW FLOW SILT FENCE
- HIGH FLOW SILT FENCE
- HIGH FLOW SILT FENCE AT PIPE INLET
- SILT TRAP
- SEDIMENT CONTROL AT INLET BEFORE PLACEMENT OF SURFACING
- TEMPORARY SEDIMENT BARRIER
- TEMPORARY WATER BARRIER
- FLOATING SILT CURTAIN
- SEDIMENT FILTER BAGS
- TRIANGULAR SILT BARRIERS
- EROSION CONTROL WATTLES ON SLOPES
- EROSION CONTROL WATTLES AT INLETS
- EROSION CONTROL WATTLES IN DITCHES
- EROSION BALES
- SURFACE ROUGHENING
- SOIL STABILIZER / TEMPORARY MULCH / DUST CONTROL
- CUT INTERCEPTOR DITCH
- TEMPORARY SLOPE DRAIN
- SEDIMENT CONTROL AT INLET AFTER PLACEMENT OF SURFACING
- HYDRAULIC STRAW MULCH / FIBER MULCHING / BONDED FIBER MATRIX / FIBER REINFORCED MATRIX
- ROCK CHECK DAM
- SODDING
- TYPE 1 EROSION CONTROL BLANKET
- TYPE 2 EROSION CONTROL BLANKET
- TYPE 3 EROSION CONTROL BLANKET
- TYPE 4 EROSION CONTROL BLANKET
- TYPE 1 TURF REINFORCEMENT MAT
- TYPE 2 TURF REINFORCEMENT MAT
- TYPE 3 TURF REINFORCEMENT MAT
- SYNTHETIC CHANNEL PROTECTION
- TYPE 1 SEDIMENT TRAP
- TYPE 2 SEDIMENT TRAP
- TYPE 3 SEDIMENT TRAP

BEST MANAGEMENT PRACTICES

Best Management Practices (BMPs) are split into three categories and are to be used throughout construction.

BMPs from the Legend that are to be installed for Perimeter Control prior to earth disturbing activities and remain in place for Interim Stabilization and to achieve Final Stabilization are shown as Orange Symbols on the Erosion and Sediment Control Plan Sheets.

BMPs from the Legend that are to be installed for Interim Stabilization and remain in place to achieve Final Stabilization are shown as Blue Symbols on the Erosion and Sediment Control Plan Sheets.

BMPs from the Legend that are to be installed to achieve Final Stabilization are shown as Green Symbols on the Erosion and Sediment Control Plan Sheets.

If these items are applicable they are to be shown in the updated SWPPP using the Symbols given.

- TS — TOPSOIL STOCKPILES
- B — BORROW AREAS
- CE — STABILIZED CONSTRUCTION ENTRANCES
- VB — VEGETATED BUFFER STRIPS
- CW — CONCRETE WASHOUTS
- AP — ASPHALT PLANT SITES
- CP — CONCRETE PLANT SITES
- V — VEHICLE AND EQUIPMENT PARKING, FUELING, AND MAINTENANCE AREAS
- D — DUMPSTER OR OTHER TRASH AND DEBRIS CONTAINERS
- M — ON-SITE CONSTRUCTION MATERIAL STORAGE AREAS
- SK — SPILL KIT
- WP — WORK PLATFORM

PLOT SCALE - 1:200
PLOTTED FROM - TRPR17200
PLOT NAME - 12
FILE - ...\RDX\PRJ\OGLA0200\E&SCLEGEND.DGN

EROSION AND SEDIMENT CONTROL PLAN

STATE OF SOUTH DAKOTA	PROJECT	SHEET	TOTAL SHEETS
	P 0391(06)0 NH-PH 0018(177)104	D13	D48

Plotting Date: 01/28/2016

INITIAL PHASE
Install Low Flow Silt Fence
at the following locations:
42+12 Across ditch at inlet and outlet ends of pipe (120 Ft each end) 240 Ft

INTERMEDIATE PHASE
Install 20" Diameter Erosion Control Wattles around pipe inlets
at the following locations:
36+42 R 30 Ft
44+60 L 30 Ft
48+89.5-141.1' R 30 Ft
48+62.0-148.9' R 30 Ft
49+63-102' L 30 Ft
58+30 R 30 Ft

INTERMEDIATE PHASE
Install 12" Diameter Erosion Control Wattles
across the highway ditch channel bottom
at the following locations:
59+50 R 30 Ft
60+50 R 30 Ft

INTERMEDIATE PHASE
Install 12" Diameter Erosion Control Wattles
for temporary stabilization
at the following locations:
42+12 Inlet and outlet ends of pipe
installed at locations determined by the Engineer during construction 160 Ft

FINAL PHASE
Install Type 3 Erosion Control Blanket
in the highway ditch channel bottom
at the following locations:
36+50 R to 38+00 R 333 SqYd

FINAL PHASE
Install Type 3 Erosion Control Blanket
at inlet end of pipe
at the following locations:
49+25+/- R to 50+15+/- R (20 Ft Wide) 200 SqYd

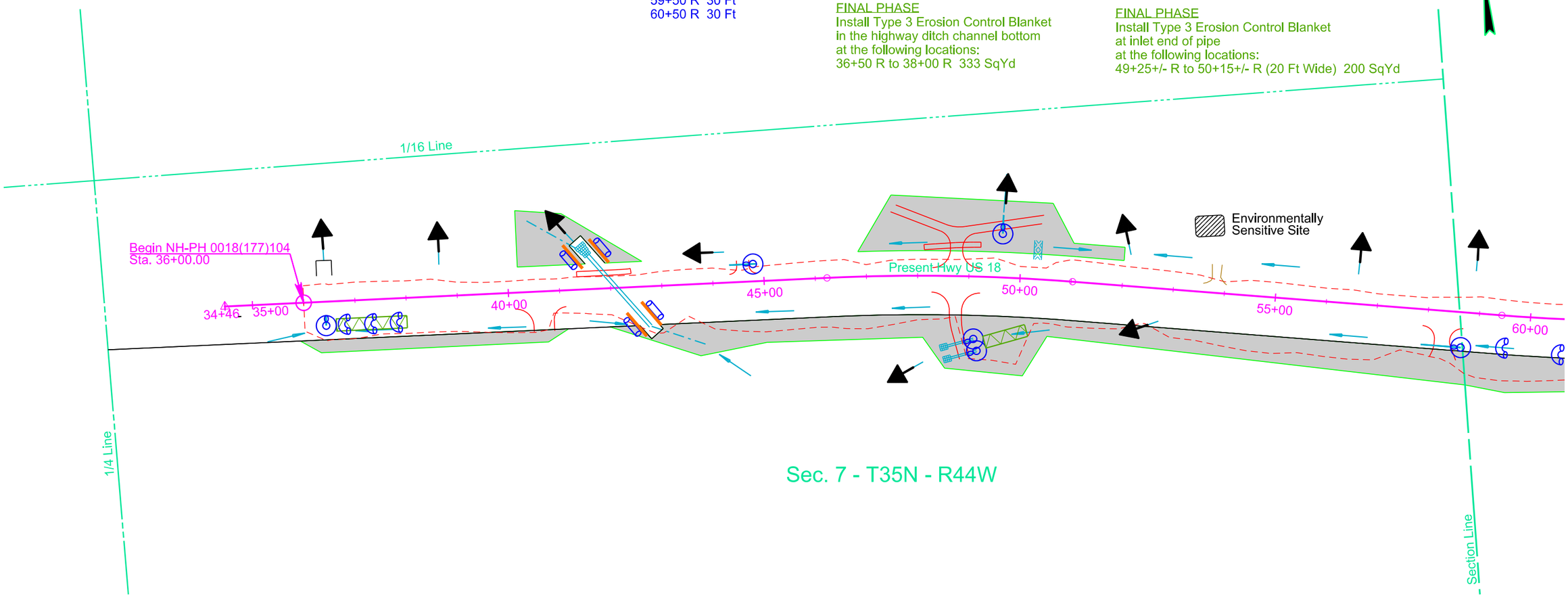

Plot Scale - 1:200
Plotted From - TRPR17200
File - U:\rdproj\ogla02\QC\030ec.dgn

EROSION AND SEDIMENT CONTROL PLAN

STATE OF SOUTH DAKOTA	PROJECT	SHEET	TOTAL SHEETS
	P 0391(06)0 NH-PH 0018(177)104	D14	D48

Plotting Date: 01/28/2016

INTERMEDIATE PHASE
Install 20" Diameter Erosion Control Wattles around pipe inlets
at the following locations:
64+27 R 30 Ft
67+05 L 30 Ft
70+76 L 30 Ft
70+79 R 30 Ft
73+97 L 30 Ft
74+37 L 30 Ft
83+46 L 30 Ft
83+46 R 30 Ft

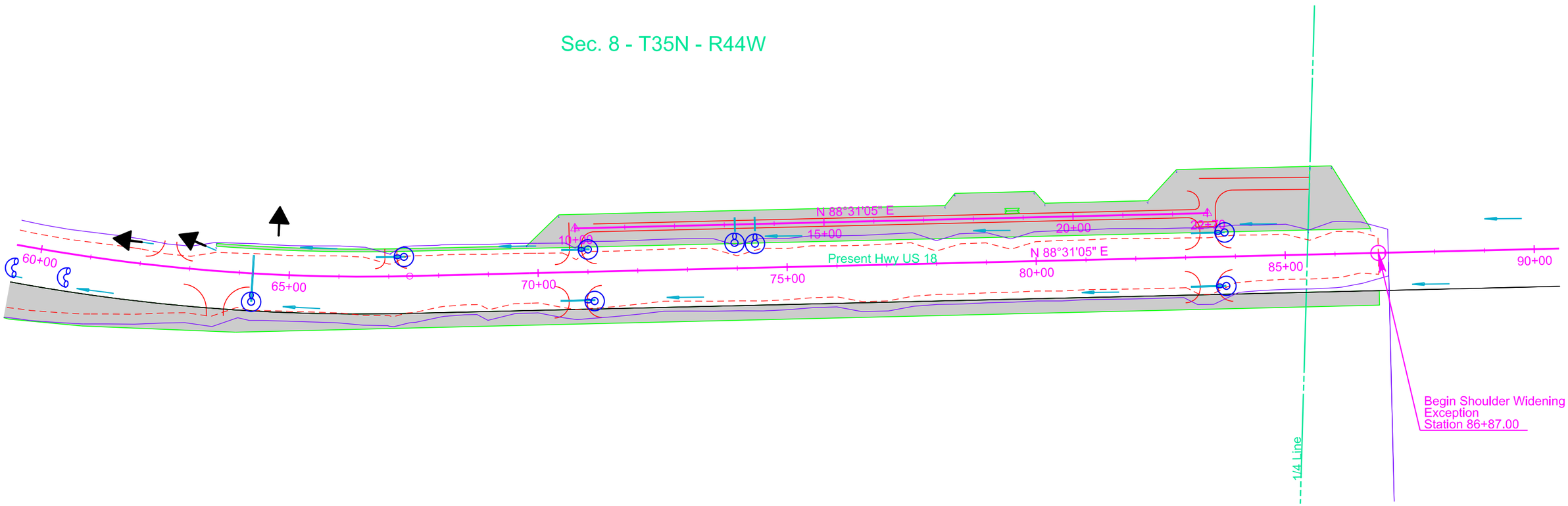

EROSION AND SEDIMENT CONTROL PLAN

STATE OF SOUTH DAKOTA	PROJECT	SHEET	TOTAL SHEETS
	P 0391(06)0 NH-PH 0018(177)104	D15	D48

Plotting Date: 01/28/2016

INTERMEDIATE PHASE
Install High Flow Silt Fence
at the following locations:
99+10-58.5' R Perimeter of Type C Drop Inlet 24 Ft

INTERMEDIATE PHASE
Install 20" Diameter Erosion Control Wattles around pipe inlets
at the following locations:
99+10-46.7' R 30 Ft
101+69.3-56.8' R 30 Ft
104+12 R 30 Ft
106+51 L 30 Ft
111+76 L 30 Ft
111+76 R 30 Ft

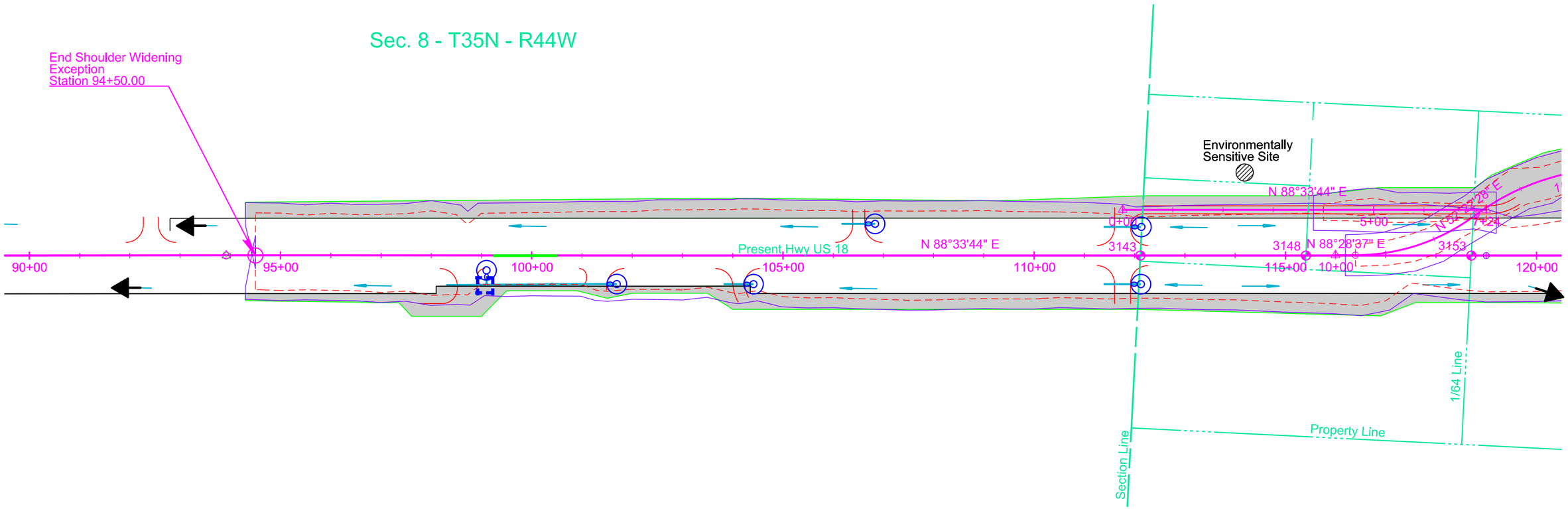

Plot Scale - 1:200
Plotted From - TRPR17200
File - U:\rdeph\oglad22QC\090ec.dgn

STATE OF SOUTH DAKOTA	PROJECT	SHEET	TOTAL SHEETS
	P 0391(06)0 NH-PH 0018(177)104	D16	D48

EROSION AND SEDIMENT CONTROL PLAN

INITIAL PHASE
Install Low Flow Silt Fence
at the following locations:
122+10 Perimeter Control at inlet and outlet ends of box culvert 500 Ft

INTERMEDIATE PHASE
Install 20" Diameter Erosion Control Wattles around pipe inlets
at the following locations:
131+35 L 30 Ft
135+72 L 30 Ft

INTERMEDIATE PHASE
Install 12" Diameter Erosion Control Wattles
across the highway ditch channel bottom
at the following locations:
127+00 L 30 Ft
127+00 R 30 Ft
128+00 L 30 Ft
128+00 R 30 Ft
129+00 L 30 Ft
129+00 R 30 Ft
130+00 L 30 Ft
132+00 L 30 Ft
133+00 L 30 Ft
134+00 L 30 Ft
137+00 R 30 Ft
138+00 R 30 Ft

INTERMEDIATE PHASE
Apply grass hay or straw mulch at 2 Tons/Acre
for temporary stabilization during construction
at the following locations:
122+10 Area adjacent to box culvert 1 Ton

FINAL PHASE
Install Type 2 Erosion Control Blanket
in the highway ditch channel bottom
at the following locations:
131+80 L to 135+25 L 767 SqYd

FINAL PHASE
Install Type 3 Erosion Control Blanket
in the highway ditch channel bottom
at the following locations:
126+00 L to 130+95 L 1,100 SqYd
126+00 R to 130+00 R 889 SqYd

INTERMEDIATE PHASE
Install 12" Diameter Erosion Control Wattles
for temporary stabilization
at the following locations:
122+10 Inlet and outlet ends of box culvert
installed at locations determined by the Engineer during construction 500 Ft

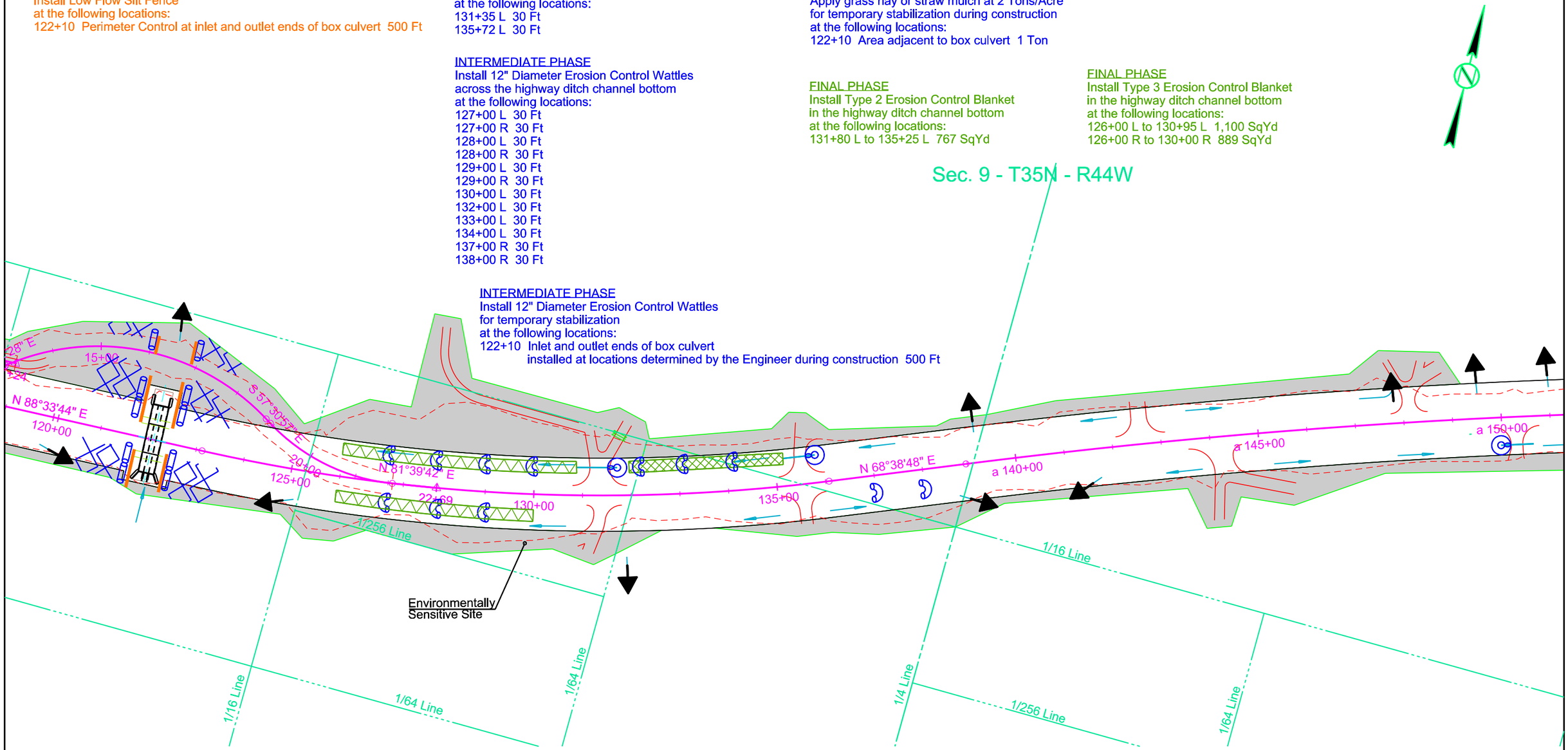

EROSION AND SEDIMENT CONTROL PLAN

STATE OF SOUTH DAKOTA	PROJECT	SHEET	TOTAL SHEETS
	P 0391(06)0 NH-PH 0018(177)104	D17	D48

Plotting Date: 01/28/2016

INTERMEDIATE PHASE
Install 20" Diameter Erosion Control Wattles around pipe inlets
at the following locations:
a 150+30 R 30 Ft
a 155+00 R 30 Ft
a 157+70 R 30 Ft
a 163+12 R 30 Ft
a 170+50 R 30 Ft
a 176+00 R 30 Ft
a 177+80 R 30 Ft
a 178+78 L 30 Ft

INTERMEDIATE PHASE
Install 12" Diameter Erosion Control Wattles
across the highway ditch channel bottom
at the following locations:
a 164+00 R 30 Ft
a 165+00 R 30 Ft
a 166+00 R 30 Ft

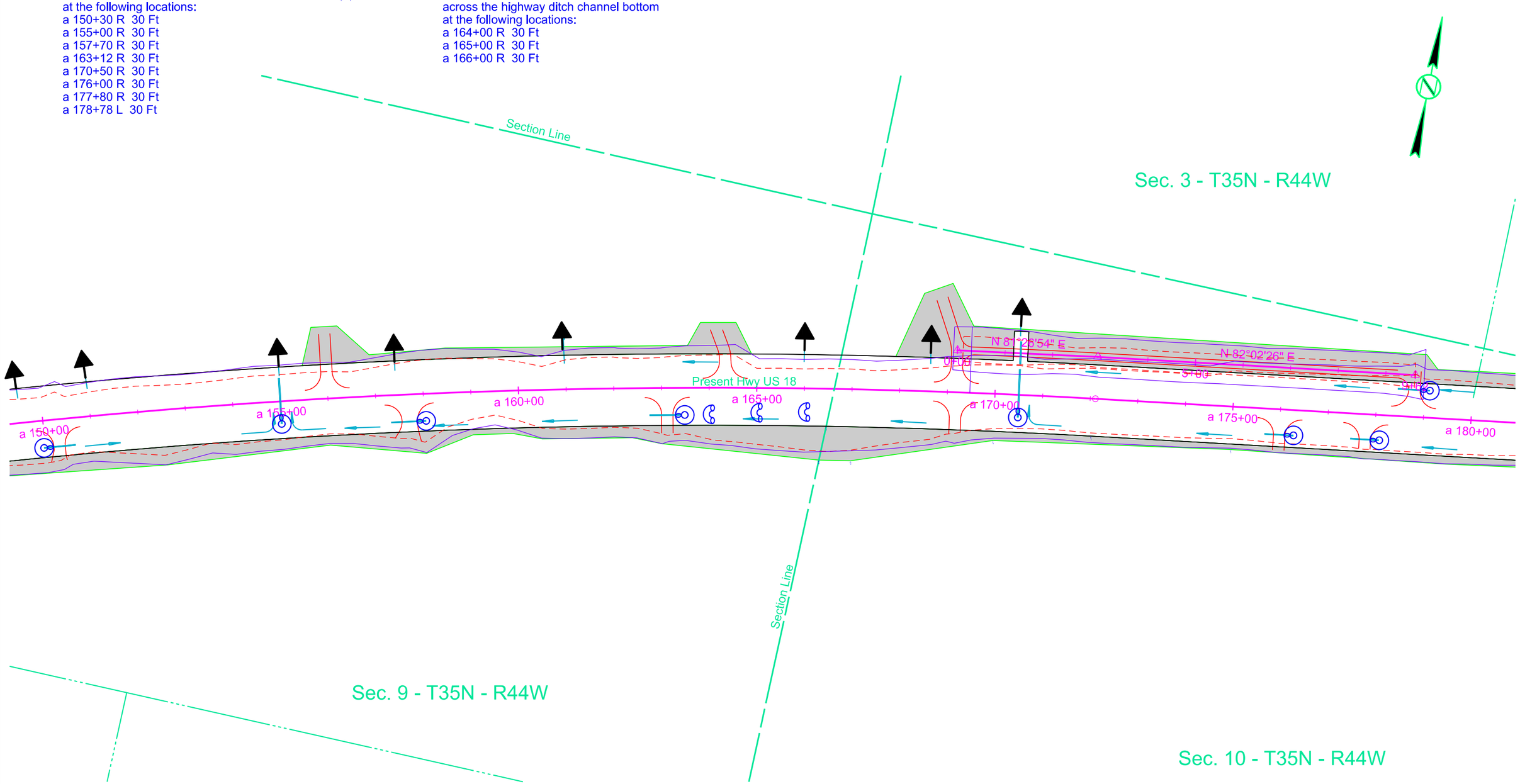

Plot Scale - 1:200
Plotted From - TRPR17200
File - U:\rdi\prj\ogla02\QC\150ec.dgn

EROSION AND SEDIMENT CONTROL PLAN

STATE OF SOUTH DAKOTA	PROJECT	SHEET	TOTAL SHEETS
	P 0391(06)0 NH-PH 0018(177)104	D18	D48

Plotting Date: 01/28/2016

INTERMEDIATE PHASE
Install 20" Diameter Erosion Control Wattles around pipe inlets
at the following locations:
a 183+50 L 30 Ft

INTERMEDIATE PHASE
Install 12" Diameter Erosion Control Wattles
across the highway ditch channel bottom
at the following locations:
b 205+50 L 30 Ft
b 207+00 L 30 Ft
b 208+50 L 30 Ft
b 210+00 L 30 Ft

INTERMEDIATE PHASE
Place topsoil and apply grass hay or straw mulch at 2 Tons/Acre
for temporary stabilization
until permanent seeding can be done
at the following locations:
b 202+00 L to b 210+00 L Backslope 4.4 Ton

FINAL PHASE
Install Type 2 Erosion Control Blanket
in the highway ditch channel bottom
at the following locations:
b 204+00 L to b 210+55 L 1,456 SqYd

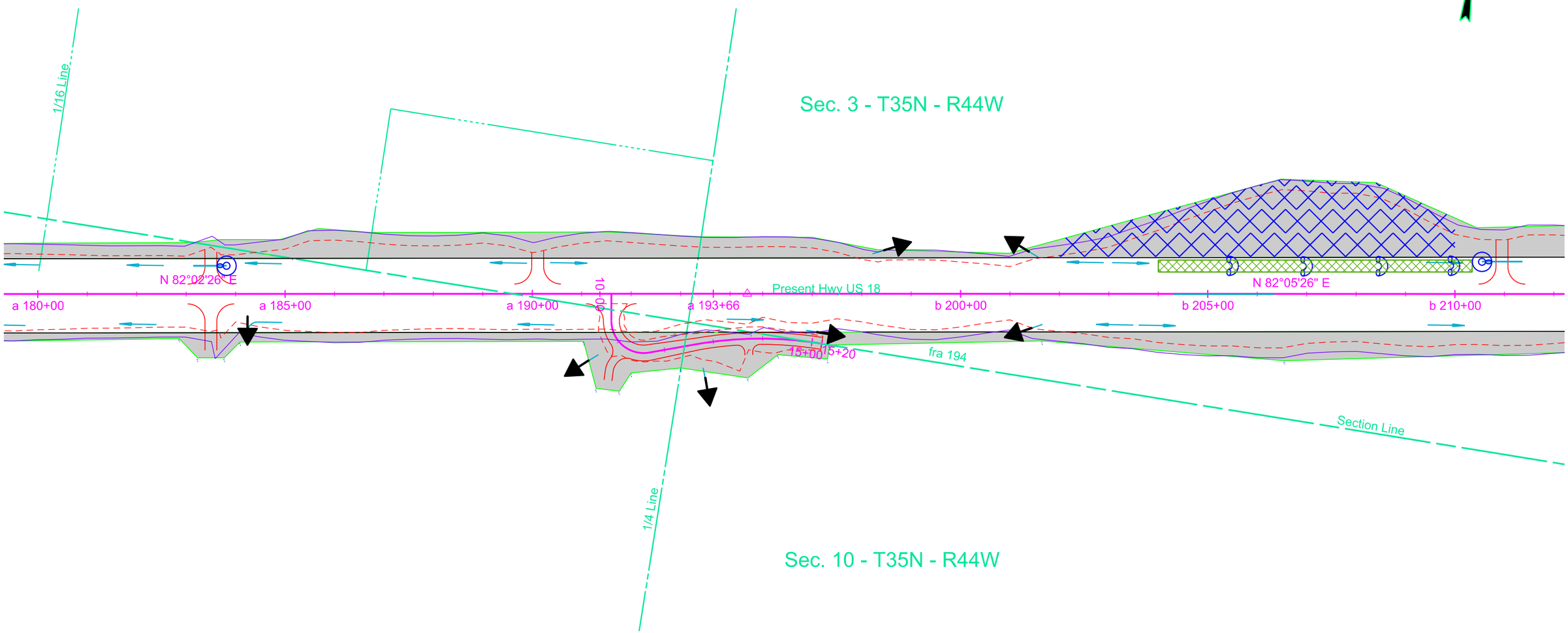

EROSION AND SEDIMENT CONTROL PLAN

STATE OF SOUTH DAKOTA	PROJECT	SHEET	TOTAL SHEETS
	P 0391(06)0 NH-PH 0018(177)104	D19	D48

Plotting Date: 01/28/2016

INITIAL PHASE
Install Low Flow Silt Fence
at the following locations:
b 232+80 Perimeter control at inlet and outlet ends of box culvert 300 Ft

INTERMEDIATE PHASE
Install 20" Diameter Erosion Control Wattles around pipe inlets
at the following locations:
a 210+95 L 30 Ft

INTERMEDIATE PHASE
Install 12" Diameter Erosion Control Wattles
across the highway ditch channel bottom
at the following locations:
b 223+50 L 30 Ft
b 225+00 L 30 Ft
b 227+00 R 30 Ft
b 228+00 R 30 Ft
b 236+50 L 30 Ft
b 236+50 R 30 Ft
b 237+50 L 30 Ft
b 237+50 R 30 Ft
b 238+50 L 30 Ft
b 238+50 R 30 Ft
b 239+50 L 30 Ft
b 239+50 R 30 Ft

INTERMEDIATE PHASE
Install 12" Diameter Erosion Control Wattles
for temporary stabilization
at the following locations:
b 232+80 Inlet and outlet ends of box culvert
installed at locations determined by the Engineer during construction 200 Ft

FINAL PHASE
Install Type 2 Erosion Control Blanket
in the highway ditch channel bottom
at the following locations:
b 236+00 R to b 240+00 R 889 SqYd

FINAL PHASE
Install Type 3 Erosion Control Blanket
in the highway ditch channel bottom
at the following locations:
b 226+00 R to b 229+80 R 844 SqYd

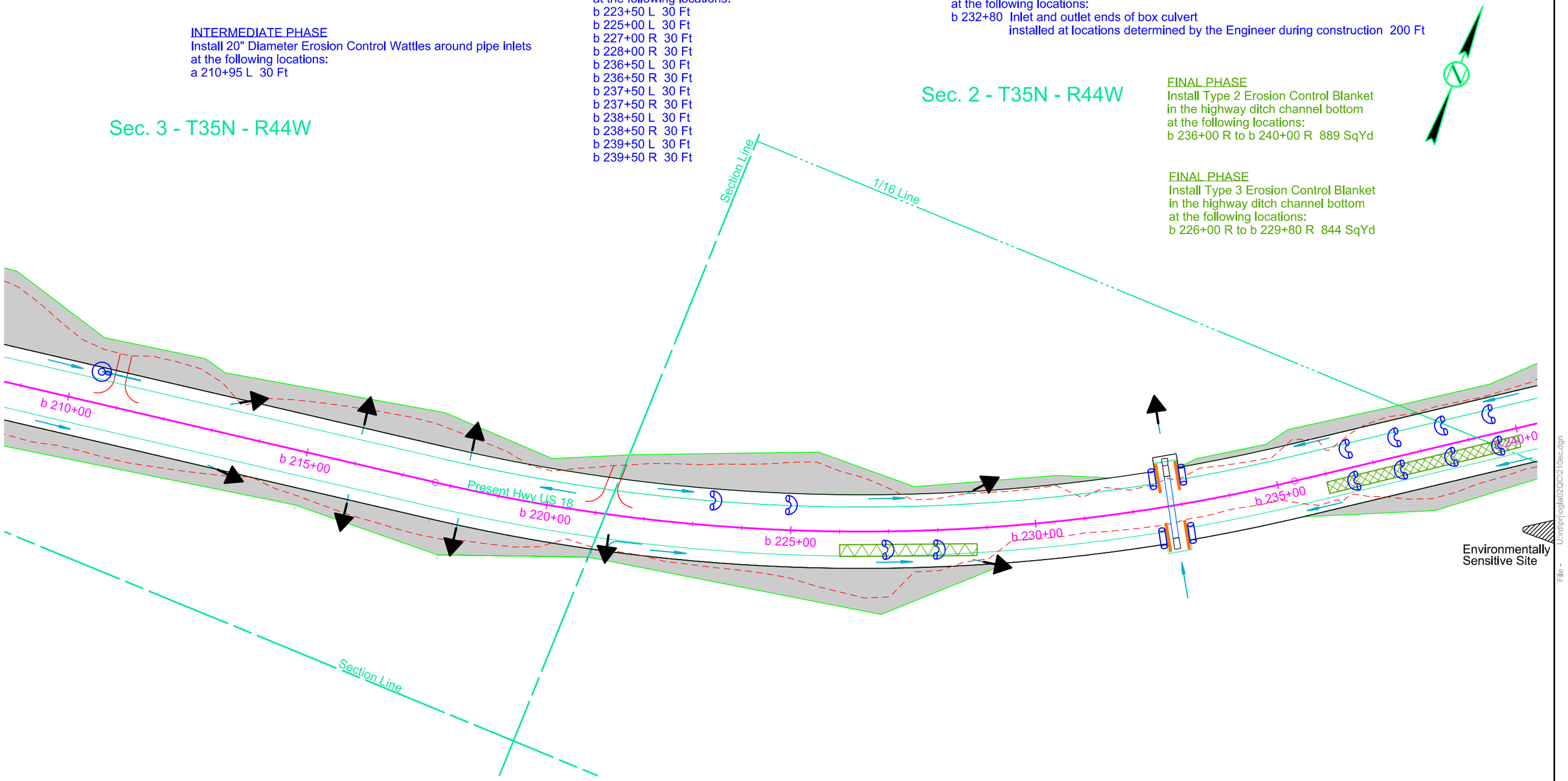

Plot Scale - 1:200
Plotted From - TRPR17200
File - U:\rdip\logta02\QC\210ec.dgn

EROSION AND SEDIMENT CONTROL PLAN

STATE OF SOUTH DAKOTA	PROJECT	SHEET	TOTAL SHEETS
	P 0391(06)0 NH-PH 0018(177)104	D20	D48

Plotting Date: 01/28/2016

INTERMEDATE PHASE
Install High Flow Silt Fence
at the following locations:
b 257+49 R Across ditch at inlet end of pipe (30 Ft each side) 60 Ft

INTERMEDATE PHASE
Install 20" Diameter Erosion Control Wattles around pipe inlets
at the following locations:
b 251+60 L 30 Ft
b 264+98 L 30 Ft

INTERMEDATE PHASE
Place topsoil and apply grass hay or straw mulch at 2 Tons/Acre
for temporary stabilization
until permanent seeding can be done
at the following locations:
b 248+00 L to b 258+00 L Backslope 7.8 Ton

FINAL PHASE
Install Type 2 Erosion Control Blanket
in the highway ditch channel bottom
at the following locations:
b 249+00 L to b 251+55 L 567 SqYd
b 251+65 L to b 253+45 L 400 SqYd
b 254+60 L to b 257+45 L 633 SqYd
b 257+55 L to b 264+00 L 1,433 SqYd

Sec. 2 - T35N - R44W

INTERMEDATE PHASE
Install 12" Diameter Erosion Control Wattles
across the highway ditch channel bottom
at the following locations:

b 240+50 L 30 Ft	b 262+00 L 30 Ft
b 250+00 L 30 Ft	b 263+00 L 30 Ft
b 251+00 L 30 Ft	b 265+50 L 30 Ft
b 252+00 L 30 Ft	b 265+50 R 30 Ft
b 253+00 L 30 Ft	b 266+50 L 30 Ft
b 255+00 L 30 Ft	b 266+50 R 30 Ft
b 256+00 L 30 Ft	b 267+50 L 30 Ft
b 257+00 L 30 Ft	b 267+50 R 30 Ft
b 258+00 L 30 Ft	b 268+50 L 30 Ft
b 259+00 L 30 Ft	b 268+50 R 30 Ft
b 260+00 L 30 Ft	b 269+50 L 30 Ft
b 261+00 L 30 Ft	b 269+50 R 30 Ft

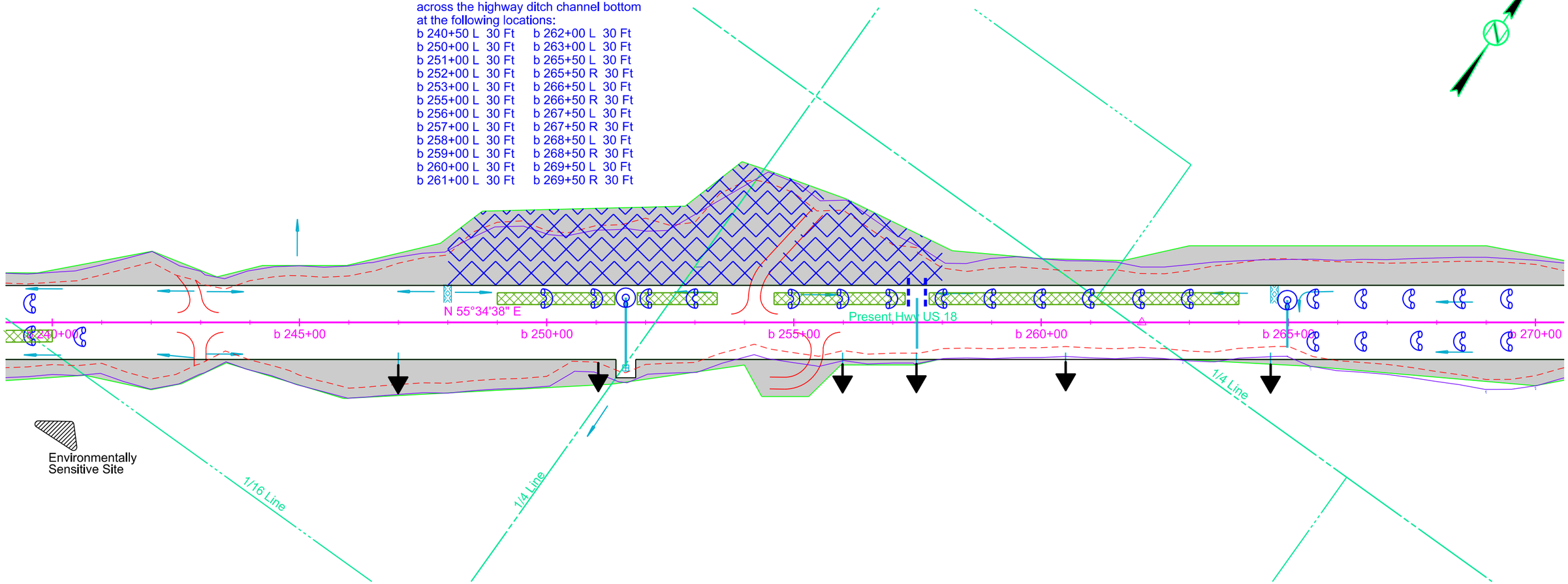

Plot Scale - 1:200
Plotted From - TRPR17200
File - U:\rdlp\logta02\QC\240ec.dgn

EROSION AND SEDIMENT CONTROL PLAN

STATE OF SOUTH DAKOTA	PROJECT	SHEET	TOTAL SHEETS
	P 0391(06)0 NH-PH 0018(177)104	D21	D48

Plotting Date: 01/28/2016

INTERMEDIATE PHASE
Install High Flow Silt Fence
at the following locations:
b 298+98 L Across ditch at inlet end of pipe (30 Ft each side) 60 Ft

INTERMEDIATE PHASE
Install 20" Diameter Erosion Control Wattles around pipe inlets
at the following locations:
14+70 L (xr b 286) 30 Ft
19+15 L (xr b 286) 30 Ft

INTERMEDIATE PHASE
Install 12" Diameter Erosion Control Wattles
across the highway the highway ditch channel bottom
at the following locations:
15+50 L (xr b 286) 30 Ft
15+50 R (xr b 286) 30 Ft
16+50 L (xr b 286) 30 Ft
16+50 R (xr b 286) 30 Ft
17+50 L (xr b 286) 30 Ft
17+50 R (xr b 286) 30 Ft

FINAL PHASE
Install Type 2 Erosion Control Blanket
in the highway ditch channel bottom
at the following locations:
15+25 L to 18+50 L (xr b 286) 722 SqFt
15+00 R to 18+50 R (xr b 286) 778 SqFt

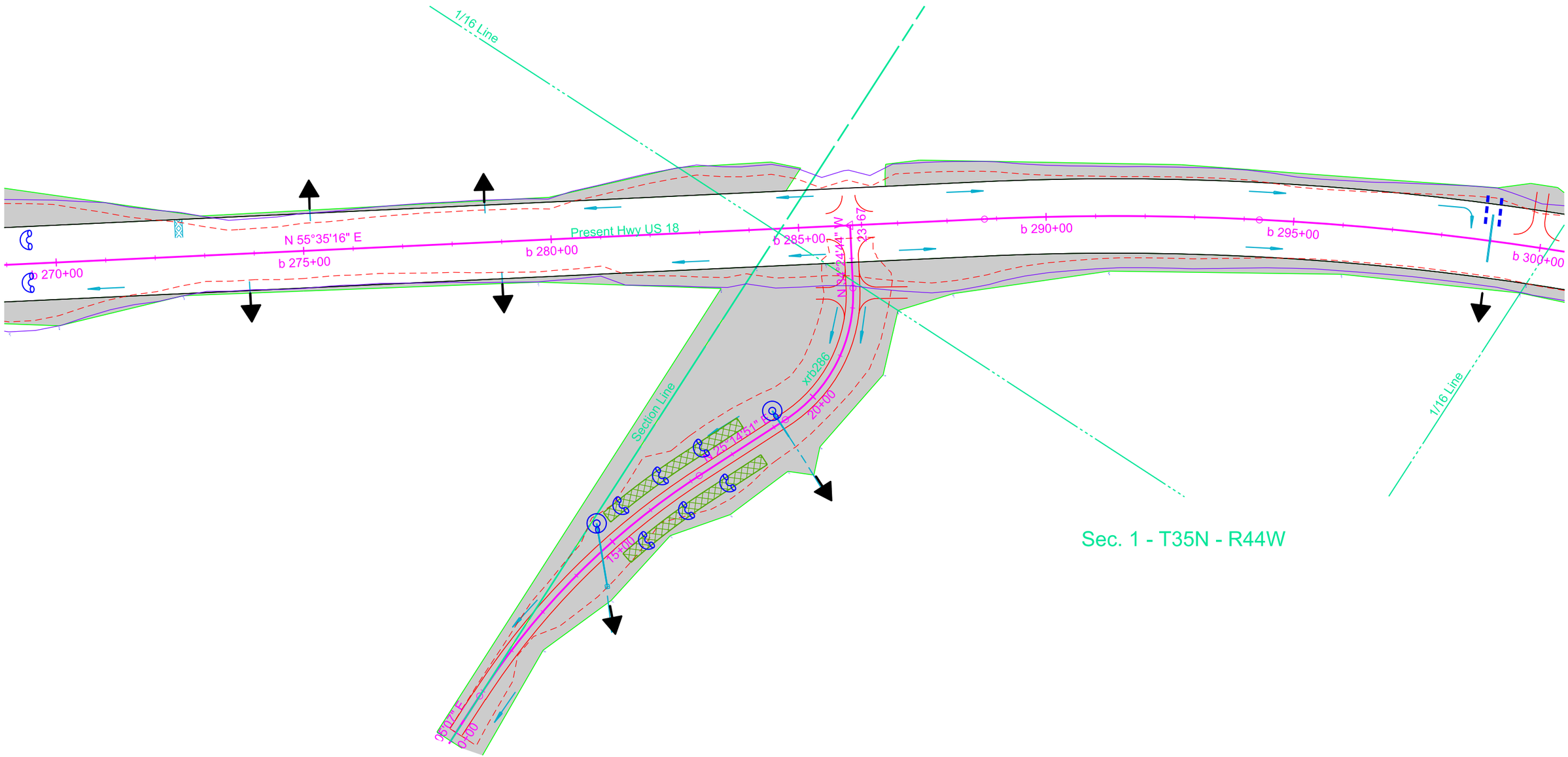

EROSION AND SEDIMENT CONTROL PLAN

STATE OF SOUTH DAKOTA	PROJECT	SHEET	TOTAL SHEETS
	P 0391(06)0 NH-PH 0018(177)104	D22	D48

Plotting Date: 01/28/2016

INTERMEDIATE PHASE
Install High Flow Silt Fence
at the following locations:
b 319+79 Across ditch at inlet and outlet ends of twin pipe (60 Ft each end) 120 Ft
b 328+97 L Across ditch at inlet end of pipe (30 Ft each side) 60 Ft

INTERMEDIATE PHASE
Install 20" Diameter Erosion Control Wattles around pipe inlets
at the following locations:
b 312+97 L 30 Ft

INTERMEDIATE PHASE
Install 12" Diameter Erosion Control Wattles
for temporary stabilization
at the following locations:
b 319+79 Inlet and outlet ends of twin pipe
installed at locations determined by the Engineer during construction 80 Ft

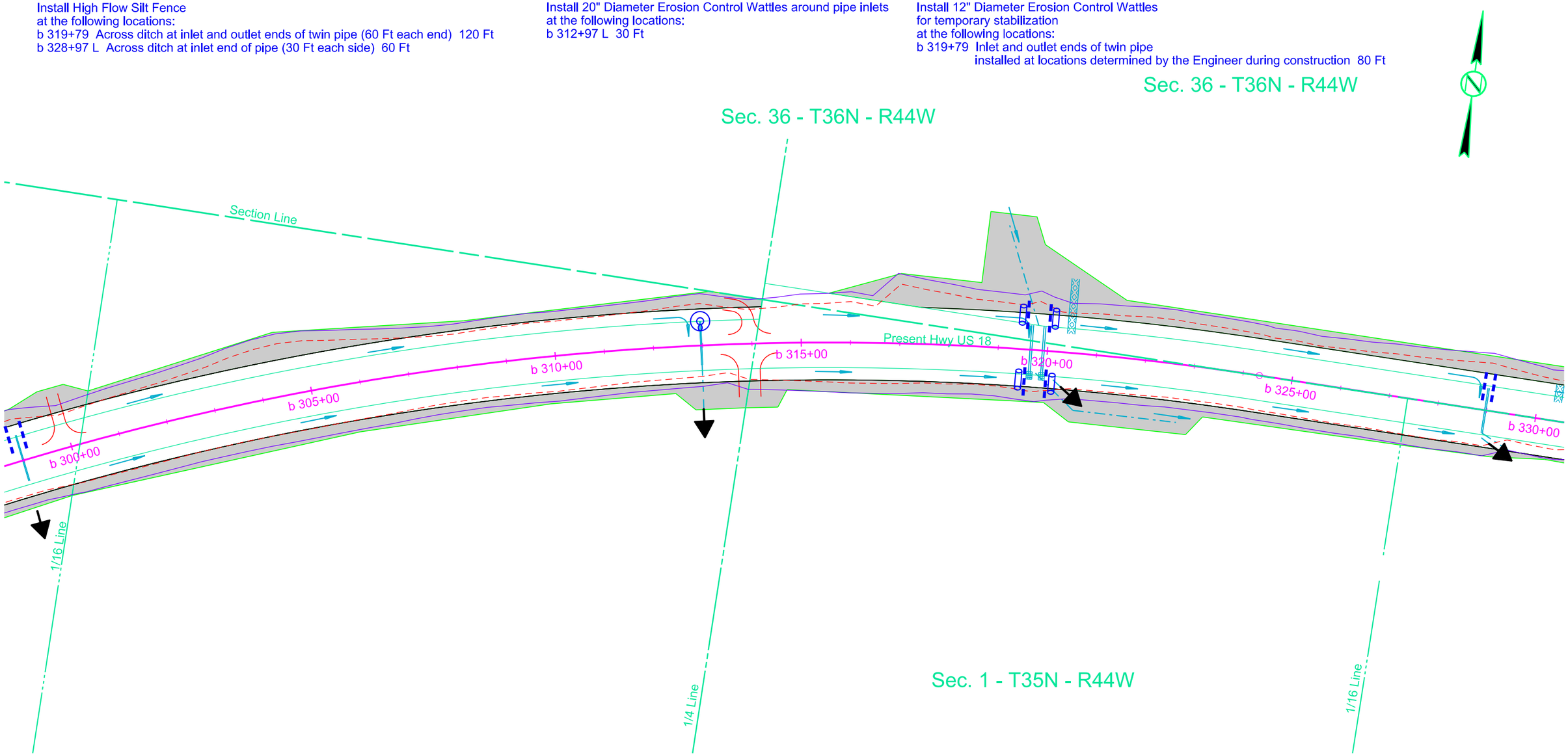

EROSION AND SEDIMENT CONTROL PLAN

STATE OF SOUTH DAKOTA	PROJECT	SHEET	TOTAL SHEETS
	P 0391(06)0 NH-PH 0018(177)104	D23	D48

Plotting Date: 01/28/2016

INITIAL PHASE
Install Low Flow Silt Fence
at the following locations:
b 342+67 Perimeter control at inlet and outlet ends of triple pipe 500 Ft

INTERMEDIATE PHASE
Install 20" Diameter Erosion Control Wattles around pipe inlets
at the following locations:
b 339+72 L 30 Ft
b 343+75.3 R 30 Ft
b 356+95 R 30 Ft

INTERMEDIATE PHASE
Install 12" Diameter Erosion Control Wattles
across the highway ditch channel bottom
at the following locations:
b 332+00 L 30 Ft
b 333+00 L 30 Ft
b 334+00 L 30 Ft
b 335+00 L 30 Ft
b 336+00 L 30 Ft
b 337+00 L 30 Ft
b 338+00 L 30 Ft
b 339+00 L 30 Ft
b 349+00 R 30 Ft
b 350+00 R 30 Ft
b 351+00 R 30 Ft
b 352+00 R 30 Ft

INTERMEDIATE PHASE
Install 12" Diameter Erosion Control Wattles
for temporary stabilization
at the following locations:
b 342+67 Inlet and outlet ends of triple pipe
installed at locations determined by the Engineer during construction 500 Ft

INTERMEDIATE PHASE
Utilize Surface Roughening
for temporary stabilization
at the following locations:
b 349+00 R to b 355+50 R Backslope 1.2 Acres

FINAL PHASE
Install Type 2 Erosion Control Blanket
in the highway ditch channel bottom
at the following locations:
b 348+50 R to b 352+50 R 889 SqYd

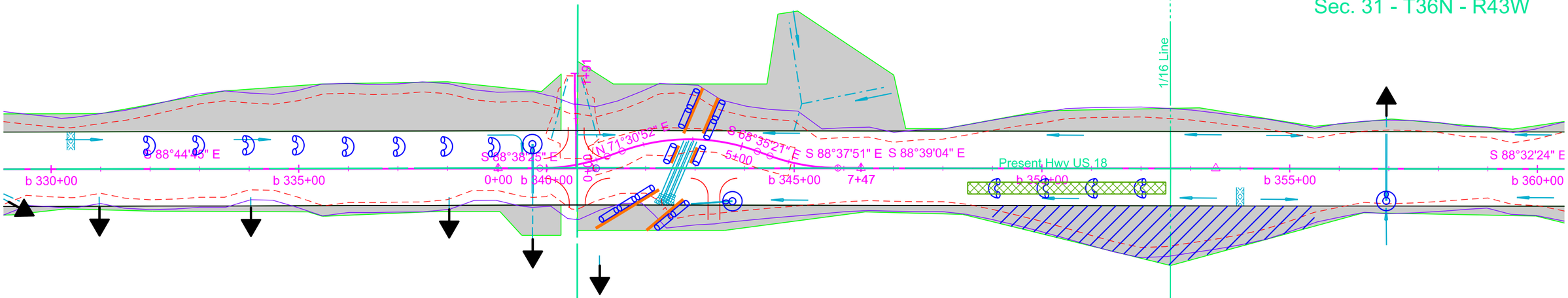

Sec. 1 - T35N - R44W

Sec. 6 - T35N - R43W

EROSION AND SEDIMENT CONTROL PLAN

STATE OF SOUTH DAKOTA	PROJECT	SHEET	TOTAL SHEETS
	P 0391(06)0 NH-PH 0018(177)104	D24	D48

Plotting Date: 01/28/2016

INTERMEDIATE PHASE
Install 20" Diameter Erosion Control Wattles around pipe inlets
at the following locations:
b 365+75 R 30 Ft

INTERMEDIATE PHASE
Install 12" Diameter Erosion Control Wattles
across the highway ditch channel bottom
at the following locations:
b 361+00 R 30 Ft
b 362+00 R 30 Ft
b 363+00 R 30 Ft

INTERMEDIATE PHASE
Utilize Surface Roughening
for temporary stabilization
at the following locations:
361+00 R to 365+00 R 0.8 Acres

FINAL PHASE
Install Type 2 Erosion Control Blanket
in the highway ditch channel bottom
at the following locations:
b 360+00 R to b 364+00 R 889 SqFt

Sec. 31 - T36N - R43W



Sec. 6 - T35N - R43W

EROSION AND SEDIMENT CONTROL PLAN

STATE OF SOUTH DAKOTA	PROJECT	SHEET	TOTAL SHEETS
	P 0391(06)0 NH-PH 0018(177)104	D25	D48

Plotting Date: 01/28/2016

INTERMEDIATE PHASE
Install High Flow Silt Fence
at the following locations:
b 392+10 R Across ditch at inlet end of pipe 30 Ft
b 392+75 L Across ditch at inlet end of twin pipe (30 Ft each side) 60 Ft

INTERMEDIATE PHASE
Install 20" Diameter Erosion Control Wattles around pipe inlets
at the following locations:
b 392+05 L 30 Ft
b 404+86 L 30 Ft
b 404+86 R 30 Ft
b 408+94 R 30 Ft

INTERMEDIATE PHASE
Install 12" Diameter Erosion Control Wattles
across the highway ditch channel bottom
at the following locations:
b 409+50 R 30 Ft
b 410+50 R 30 Ft
b 411+50 R 30 Ft
b 412+50 R 30 Ft
b 413+50 R 30 Ft
b 414+50 R 30 Ft

INTERMEDIATE PHASE
Place topsoil and apply grass hay or straw mulch at 2 Tons/Acre
for temporary stabilization
until permanent seeding can be done
at the following locations:
b 407+00 R to b 417+50 R Backslope 5.6 Ton

FINAL PHASE
Install Type 3 Erosion Control Blanket
in the highway ditch channel bottom
at the following locations:
b 409+00 R to b 416+00 R 1,556 SqYd

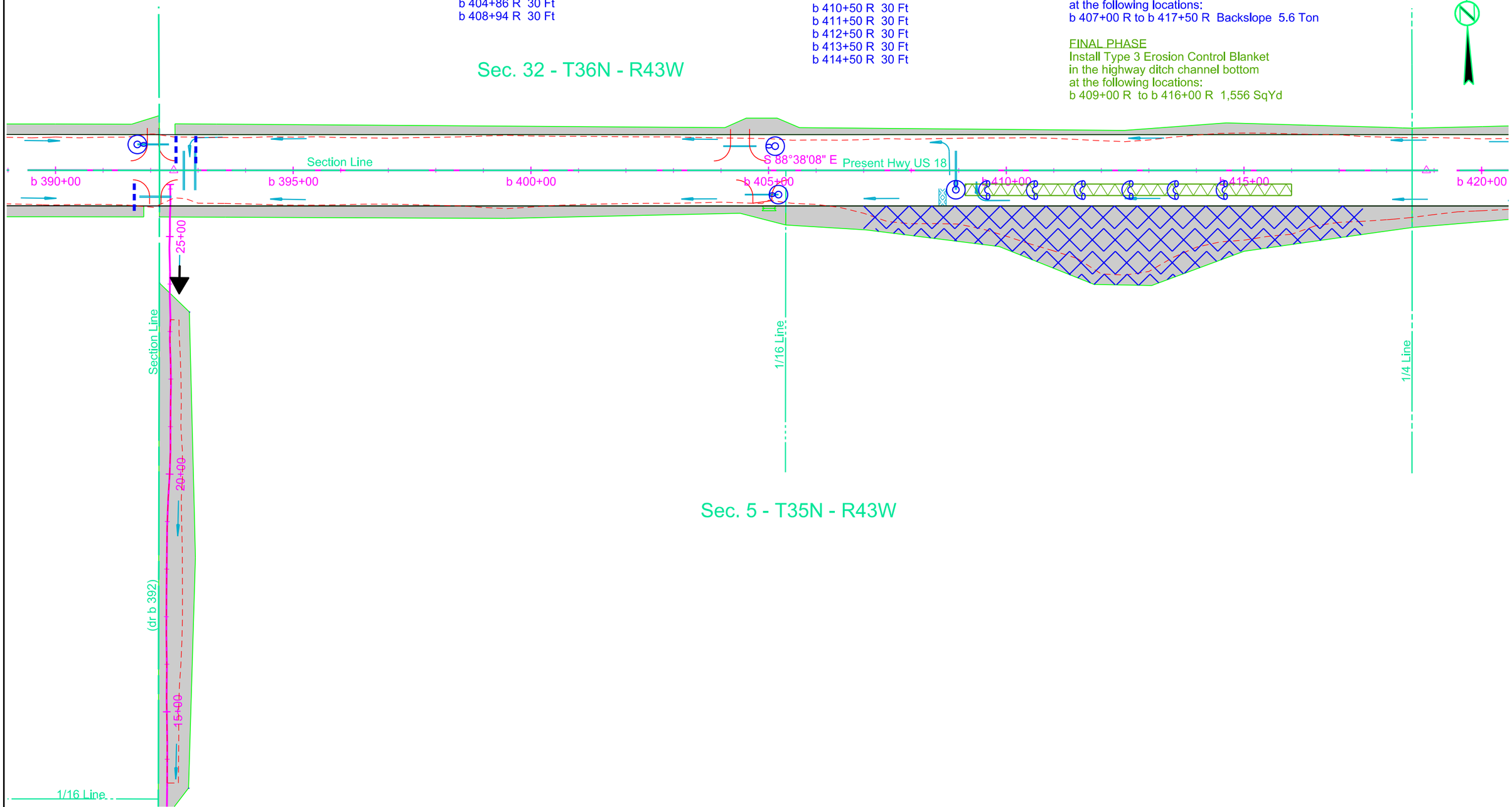

EROSION AND SEDIMENT CONTROL PLAN

STATE OF SOUTH DAKOTA	PROJECT	SHEET	TOTAL SHEETS
	P 0391(06)0 NH-PH 0018(177)104	D26	D48

Plotting Date: 01/28/2016

INTERMEDIATE PHASE
Install High Flow Silt Fence
at the following locations:
b 438+70 L & R Across ditch at inlet and outlet ends of pipe (60 Ft each end) 120 Ft

INTERMEDIATE PHASE
Install 20" Diameter Erosion Control Wattles around pipe inlets
at the following locations:
b 421+48 R 30 Ft
c 432+62 R 30 Ft

INTERMEDIATE PHASE
Install 12" Diameter Erosion Control Wattles
across the highway ditch channel bottom
at the following locations:
b 425+00 R 30 Ft
b 426+50 R 30 Ft
b 428+00 R 30 Ft

Sec. 32 - T36N - R43W

INTERMEDIATE PHASE
Utilize Surface Roughening
for temporary stabilization
at the following locations:
b 423+00 R to b 429+00 R Backslope 1.1 Acres

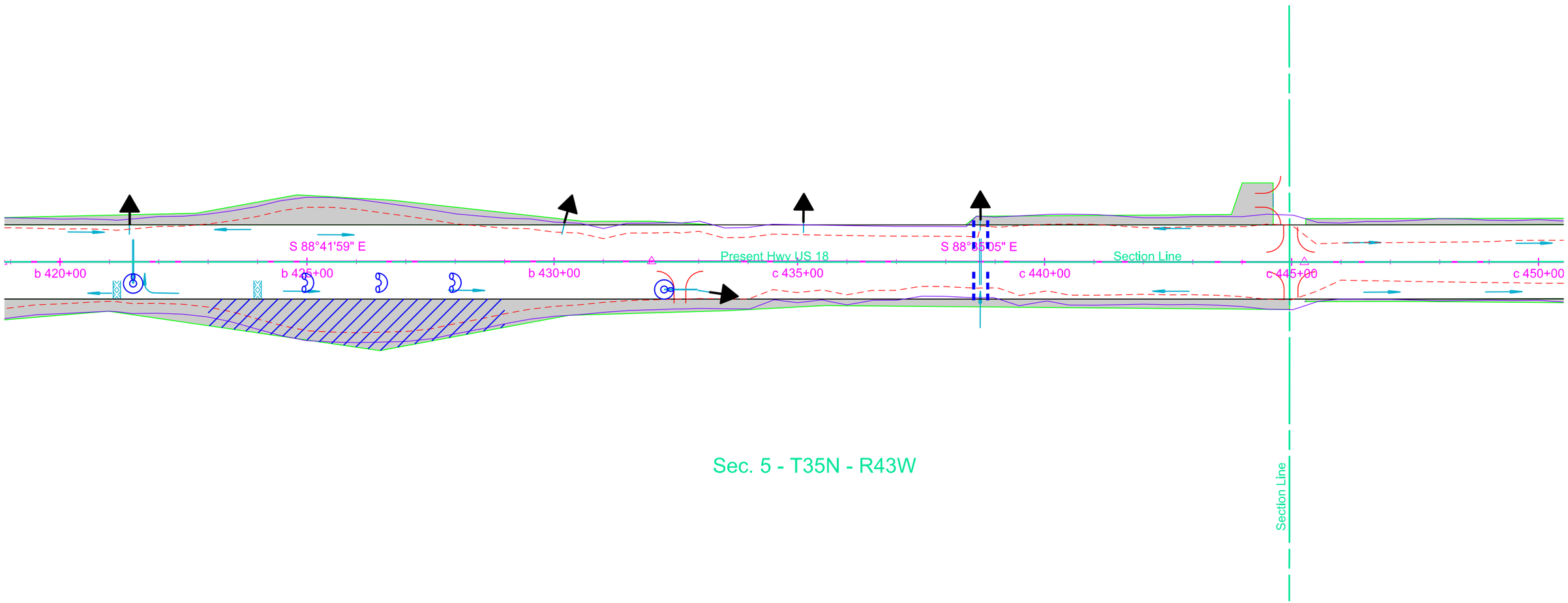

Sec. 5 - T35N - R43W

EROSION AND SEDIMENT CONTROL PLAN

STATE OF SOUTH DAKOTA	PROJECT	SHEET	TOTAL SHEETS
	P 0391(06)0 NH-PH 0018(177)104	D27	D48

Plotting Date: 01/28/2016

INTERMEDIATE PHASE
Install High Flow Silt Fence
at the following locations:
c 450+81 L & R Across ditch at inlet and outlet ends of triple pipe (60 Ft each end) 120 Ft
c 467+76 R Across ditch at inlet end of pipe (30 Ft each side) 60 Ft

INTERMEDIATE PHASE
Install 20" Diameter Erosion Control Wattles around pipe inlets
at the following locations:
c 461+00 R 30 Ft
c 465+72 L 30 Ft
c 465+72 R 30 Ft

INTERMEDIATE PHASE
Install 12" Diameter Erosion Control Wattles
for temporary stabilization
at the following locations:
c 450+81 Inlet and outlet ends of triple pipe
installed at locations determined by the Engineer during construction 80 Ft

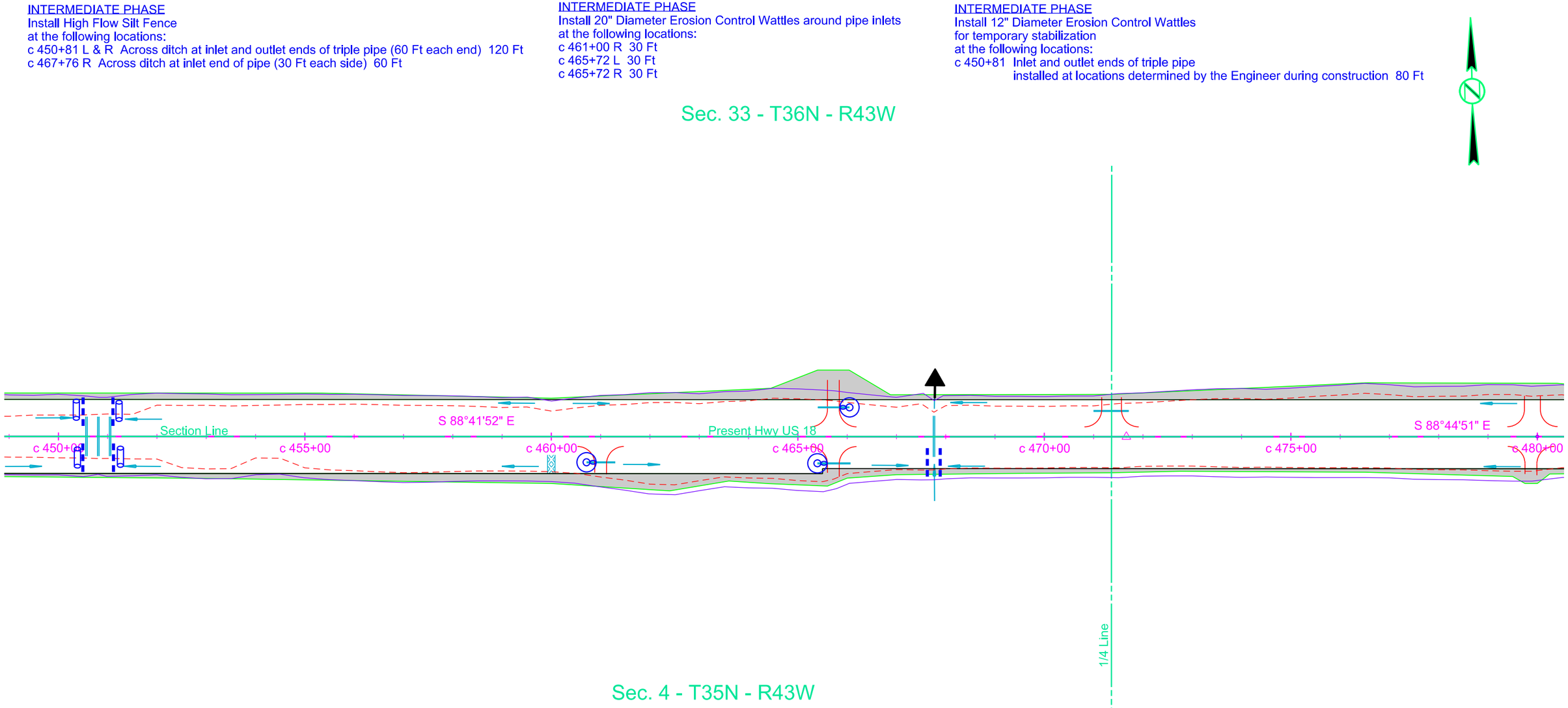

EROSION AND SEDIMENT CONTROL PLAN

STATE OF SOUTH DAKOTA	PROJECT	SHEET	TOTAL SHEETS
	P 0391(06)0 NH-PH 0018(177)104	D28	D48

Plotting Date: 01/28/2016

INITIAL PHASE
Install Low Flow Silt Fence
at the following locations:
c 502+00 Perimeter control at inlet and outlet ends of box culvert 400 Ft

INTERMEDIATE PHASE
Install 12" Diameter Erosion Control Wattles
for temporary stabilization
at the following locations:
c 502+00 Inlet and outlet ends of box culvert
installed at locations determined by the Engineer during construction 300 Ft

INTERMEDIATE PHASE
Apply grass hay or straw mulch at 2 Tons/Acre
for temporary stabilization during construction
at the following locations:
c 502+00 Area adjacent to box culvert 1 Ton

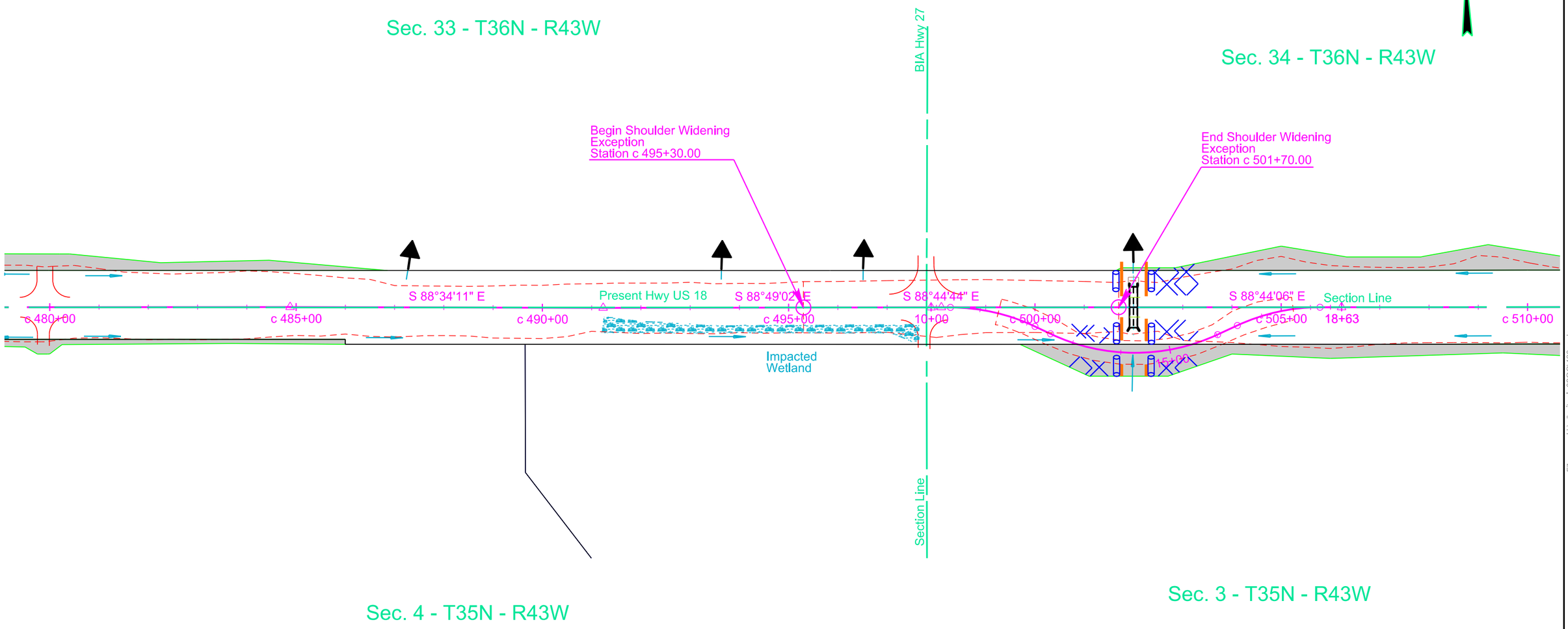

Plot Scale - 1:200
Plotted From - TRPR17200
File - U:\rdprj\ogla02\GC480ec.dgn

EROSION AND SEDIMENT CONTROL PLAN

STATE OF SOUTH DAKOTA	PROJECT	SHEET	TOTAL SHEETS
	P 0391(06)0 NH-PH 0018(177)104	D29	D48

Plotting Date: 01/28/2016

INTERMEDIATE PHASE
Install High Flow Silt Fence
at the following locations:
c 520+80 L Across ditch at inlet end of pipe (30 Ft each side) 60 Ft
c 534+50 L Across ditch at inlet end of pipe (30 Ft each side) 60 Ft

INTERMEDIATE PHASE
Install 20" Diameter Erosion Control Wattles around pipe inlets
at the following locations:
c 520+00 L 30 Ft

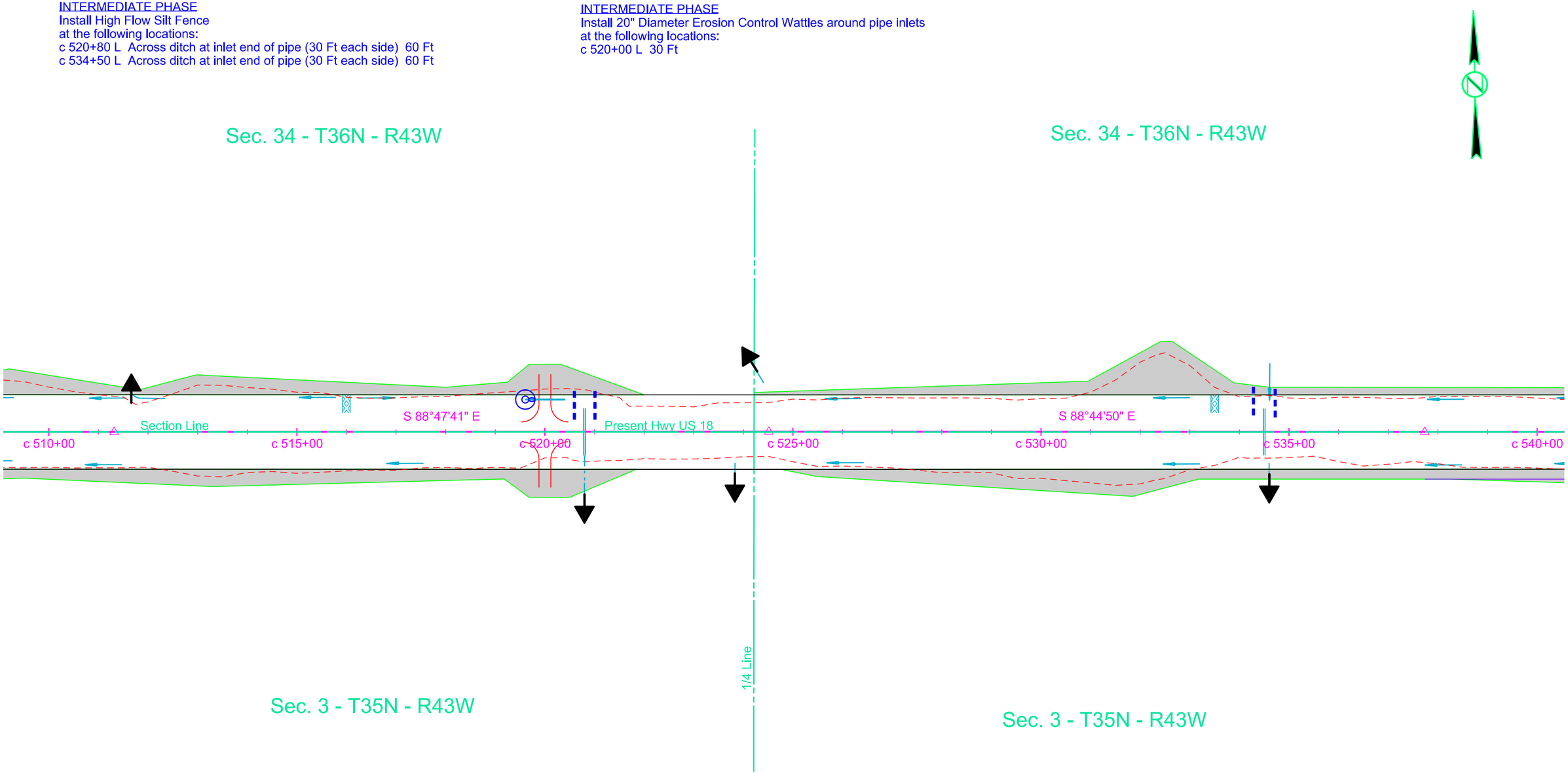

EROSION AND SEDIMENT CONTROL PLAN

STATE OF SOUTH DAKOTA	PROJECT	SHEET	TOTAL SHEETS
	P 0391(06)0 NH-PH 0018(177)104	D30	D48

Plotting Date: 01/28/2016

INTERMEDIATE PHASE
Install 20" Diameter Erosion Control Wattles around pipe inlets
at the following locations:
c 550+51 L 30 Ft
c 550+51 R 30 Ft
c 555+67 R 30 Ft

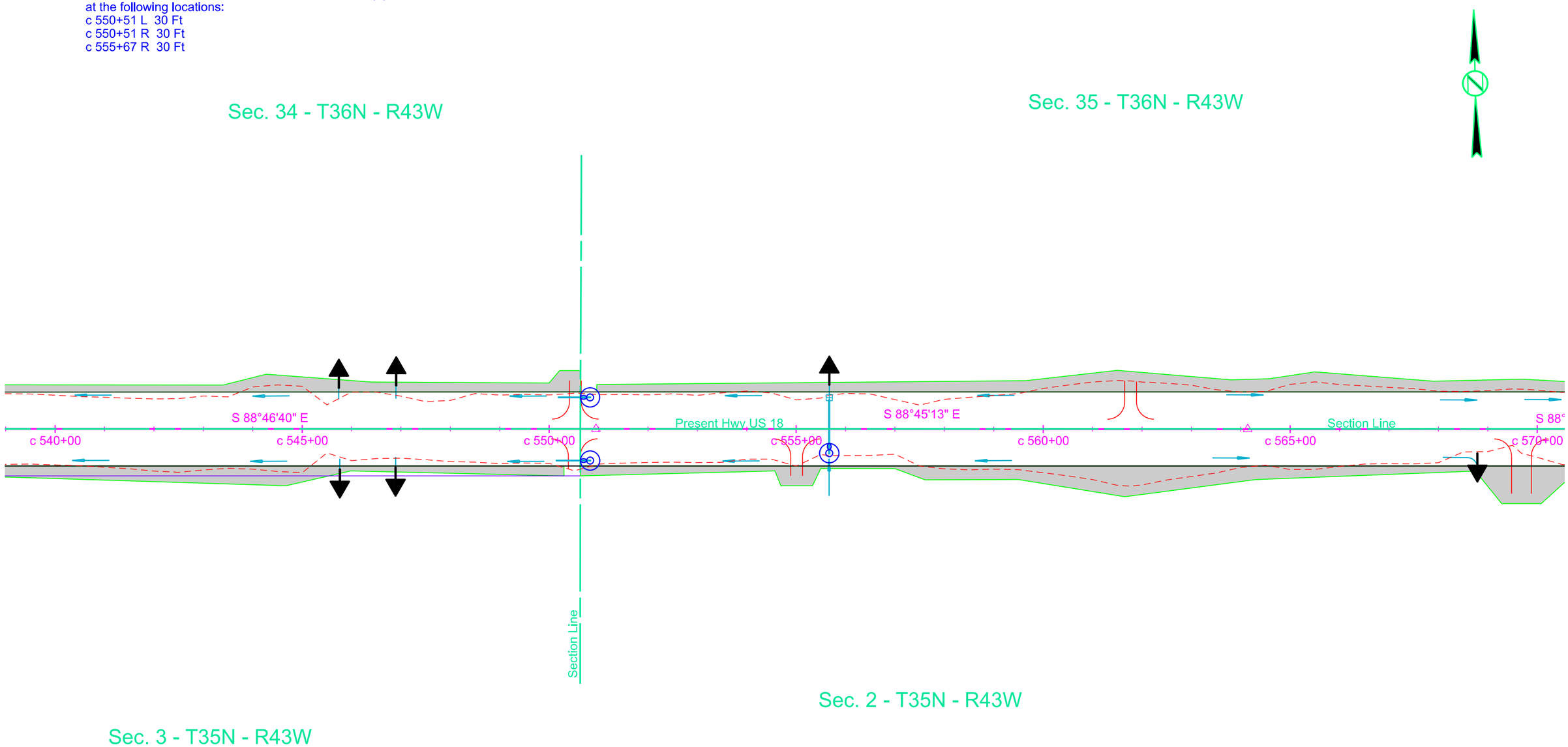

EROSION AND SEDIMENT CONTROL PLAN

STATE OF SOUTH DAKOTA	PROJECT	SHEET	TOTAL SHEETS
	P 0391(06)0 NH-PH 0018(177)104	D31	D48

Plotting Date: 01/28/2016

INTERMEDIATE PHASE
Install High Flow Silt Fence
at the following locations:
c 579+51 L Across ditch at inlet end of pipe (30 Ft each side) 60 Ft

INTERMEDIATE PHASE
Install 20" Diameter Erosion Control Wattles around pipe inlets
at the following locations:
c 570+76 L 30 Ft
c 587+96 L 30 Ft

INTERMEDIATE PHASE
Install 12" Diameter Erosion Control Wattles
across the highway ditch channel bottom
at the following locations:
c 588+50 L 30 Ft
c 589+50 L 30 Ft
c 590+50 L 30 Ft
c 591+50 L 30 Ft
c 592+50 L 30 Ft
c 593+50 L 30 Ft
c 594+50 L 30 Ft
c 595+50 L 30 Ft
c 596+50 L 30 Ft
c 597+50 L 30 Ft
c 598+50 L 30 Ft

INTERMEDIATE PHASE
Utilize Surface Roughening
for temporary stabilization
at the following locations:
c 591+35 L to c 600+00 L Backslope 2.5 Acres

FINAL PHASE
Install Type 3 Erosion Control Blanket
in the highway ditch channel bottom
at the following locations:
c 588+00 L to c 599+00 L 2,444 SqYd

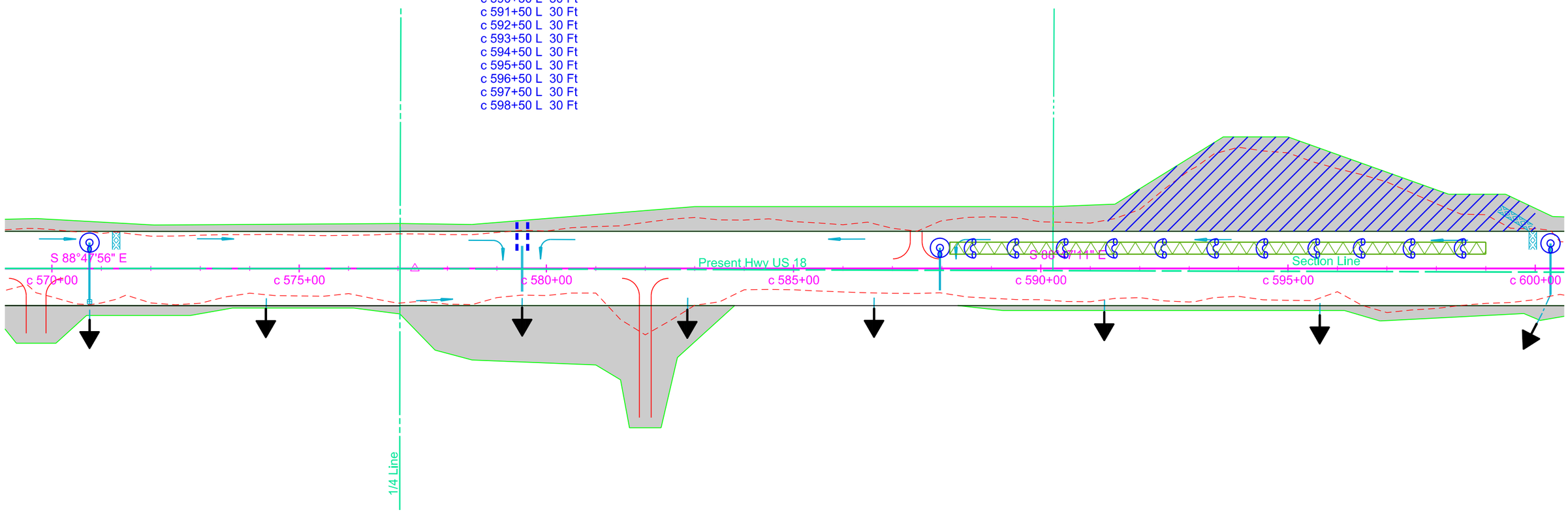

EROSION AND SEDIMENT CONTROL PLAN

STATE OF SOUTH DAKOTA	PROJECT	SHEET	TOTAL SHEETS
	P 0391(06)0 NH-PH 0018(177)104	D32	D48

Plotting Date: 01/28/2016

INTERMEDIATE PHASE
Install 20" Diameter Erosion Control Wattles around pipe inlets
at the following locations:
c 600+31 L 30 Ft
d 605+22 L 30 Ft
d 609+03.4 L 30 Ft
d 610+74 L 30 Ft
d 613+26 L 30 Ft

INTERMEDIATE PHASE
Install 12" Diameter Erosion Control Wattles
across the highway ditch channel bottom
at the following locations:
d 610+30 L 30 Ft
d 610+70 L 30 Ft
d 611+00 L 30 Ft
d 611+30 L 30 Ft

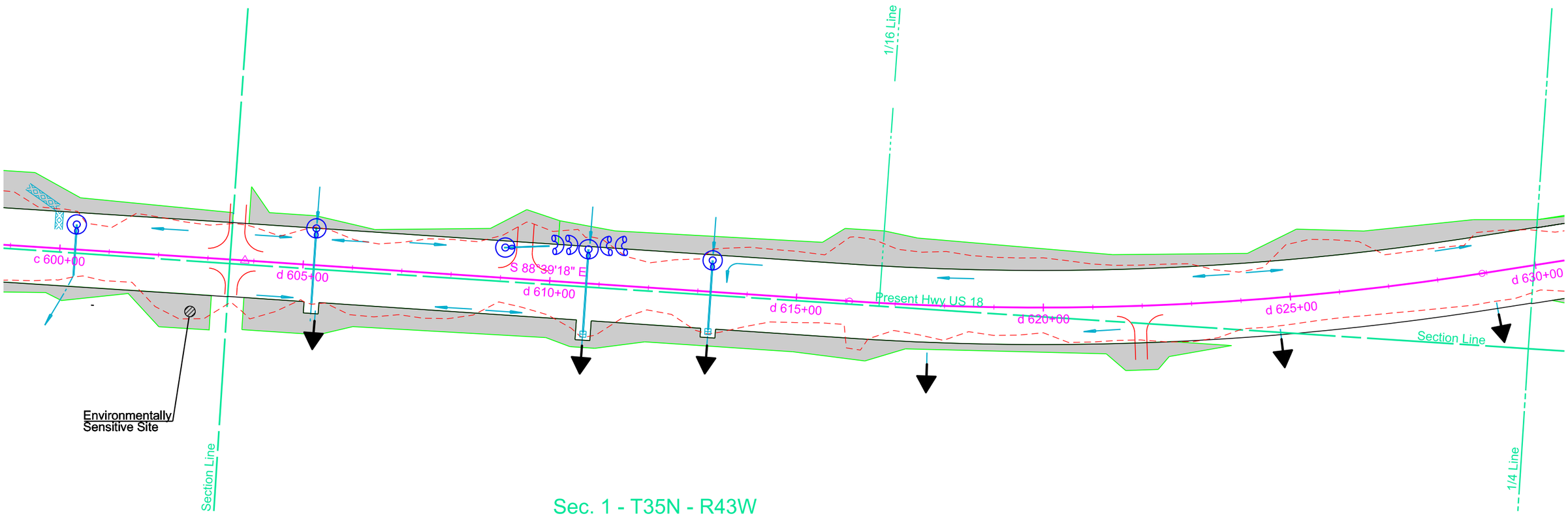

Plot Scale - 1:200
Plotted From - TRPR17200
File - U:\trdprj\ogla02\C600ec.dgn

EROSION AND SEDIMENT CONTROL PLAN

STATE OF SOUTH DAKOTA	PROJECT	SHEET	TOTAL SHEETS
	P 0391(06)0 NH-PH 0018(177)104	D33	D48

Plotting Date: 01/28/2016

INTERMEDIATE PHASE
Install High Flow Silt Fence
at the following locations:
d 656+63 R Across ditch at inlet end of pipe 30 Ft

INTERMEDIATE PHASE
Install 20" Diameter Erosion Control Wattles around pipe inlets
at the following locations:
d 634+50 R 30 Ft
d 640+99 R 30 Ft
d 649+85 R 30 Ft
d 653+65 R 30 Ft

INTERMEDIATE PHASE
Install 12" Diameter Erosion Control Wattles
across the highway ditch channel bottom
at the following locations:

d 633+00 L 30 Ft	d 645+75 R 30 Ft
d 634+00 L 30 Ft	d 646+50 L 30 Ft
d 636+50 L 30 Ft	d 646+50 R 30 Ft
d 636+50 R 30 Ft	d 647+25 R 30 Ft
d 637+50 L 30 Ft	d 647+50 L 30 Ft
d 637+50 R 30 Ft	d 648+00 R 30 Ft
d 638+50 L 30 Ft	d 648+75 R 30 Ft
d 638+50 R 30 Ft	d 649+50 R 30 Ft
d 639+50 R 30 Ft	d 651+00 R 30 Ft
d 640+50 R 30 Ft	d 652+50 R 30 Ft
d 642+75 R 30 Ft	d 653+00 R 30 Ft
d 643+50 R 30 Ft	d 654+50 R 30 Ft
d 644+25 R 30 Ft	d 655+50 R 30 Ft
d 645+00 R 30 Ft	

INTERMEDIATE PHASE
Place topsoil and apply grass hay or straw mulch at 2 Tons/Acre
for temporary stabilization
until permanent seeding can be done
at the following locations:
d 640+50 R to d 647+50 R Backslope 3.2 Ton

FINAL PHASE
Install Type 2 Erosion Control Blanket
in the highway ditch channel bottom
at the following locations:
d 632+00 L to 634+45 L 544 SqYd
d 636+00 L to 639+00 L 667 SqYd
d 636+00 R to 640+95 R 1,100 SqYd

FINAL PHASE
Install Type 3 Erosion Control Blanket
in the highway ditch channel bottom
at the following locations:
d 642+00 R to d 649+80 R 1,733 SqYd
d 646+00 L to d 649+80 L 844 SqYd
d 653+95 R to d 656+00 R 456 SqYd

FINAL PHASE
Install Type 3 Turf Reinforcement Mat
in the highway ditch channel bottom
at the following locations:
d 650+50 R to d 651+30 R 178 SqYd
d 651+60 R to d 651+80 R 44 SqYd
d 652+20 R to d 653+30 R 244 SqYd

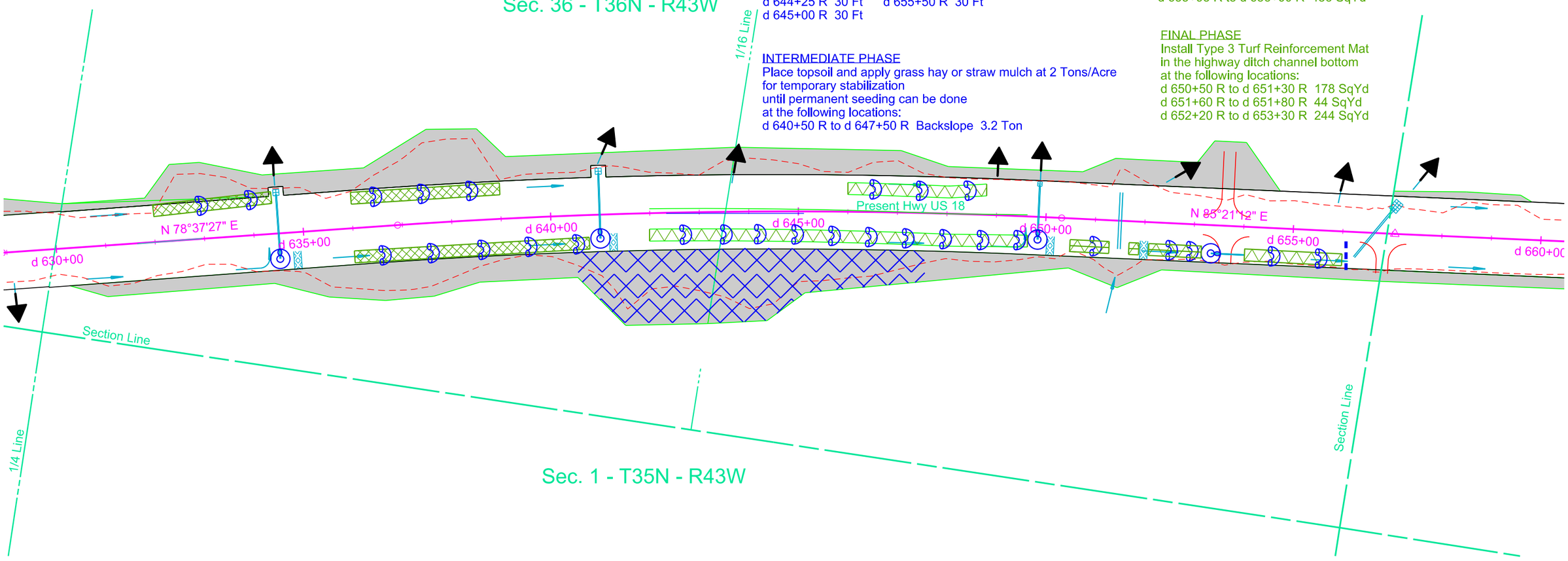

EROSION AND SEDIMENT CONTROL PLAN

STATE OF SOUTH DAKOTA	PROJECT	SHEET	TOTAL SHEETS
	P 0391(06)0 NH-PH 0018(177)104	D34	D48

Plotting Date: 01/28/2016

INITIAL PHASE
Install Low Flow Silt Fence
at the following locations:
d 673+25 Perimeter control at inlet and outlet ends of box culvert 500 Ft

INTERMEDIATE PHASE
Install High Flow Silt Fence
at the following locations:
d 665+00 R Across ditch at inlet end of pipe (30 Ft each side) 60 Ft

INTERMEDIATE PHASE
Install 12" Diameter Erosion Control Wattles
across the highway ditch channel bottom
at the following locations:
d 664+50 R 30 Ft
d 665+60 R 30 Ft

INTERMEDIATE PHASE
Install 12" Diameter Erosion Control Wattles
for temporary stabilization
at the following locations:
d 673+25 Inlet and outlet ends of box culvert
installed at locations determined by the Engineer during construction 400 Ft

INTERMEDIATE PHASE
Install 20" Diameter Erosion Control Wattles around pipe inlets
at the following locations:
d 679+83 R 30 Ft

INTERMEDIATE PHASE
Apply grass hay or straw mulch at 2 Tons/Acre
for temporary stabilization during construction
at the following locations:
d 673+25 Area adjacent to box culvert 1 Ton

FINAL PHASE
Install Type 2 Erosion Control Blanket
in the highway ditch channel bottom
at the following locations:
d 664+00 R to d 664+95 R 211 SqYd
d 665+05 R to d 666+00 R 211 SqYd

FINAL PHASE
Install Type 3 Turf Reinforcement Mat
in the highway ditch channel bottom
at the following locations:
d 673+50+/- R to d 675+00+/- R (20 Ft Wide) 333 SqYd

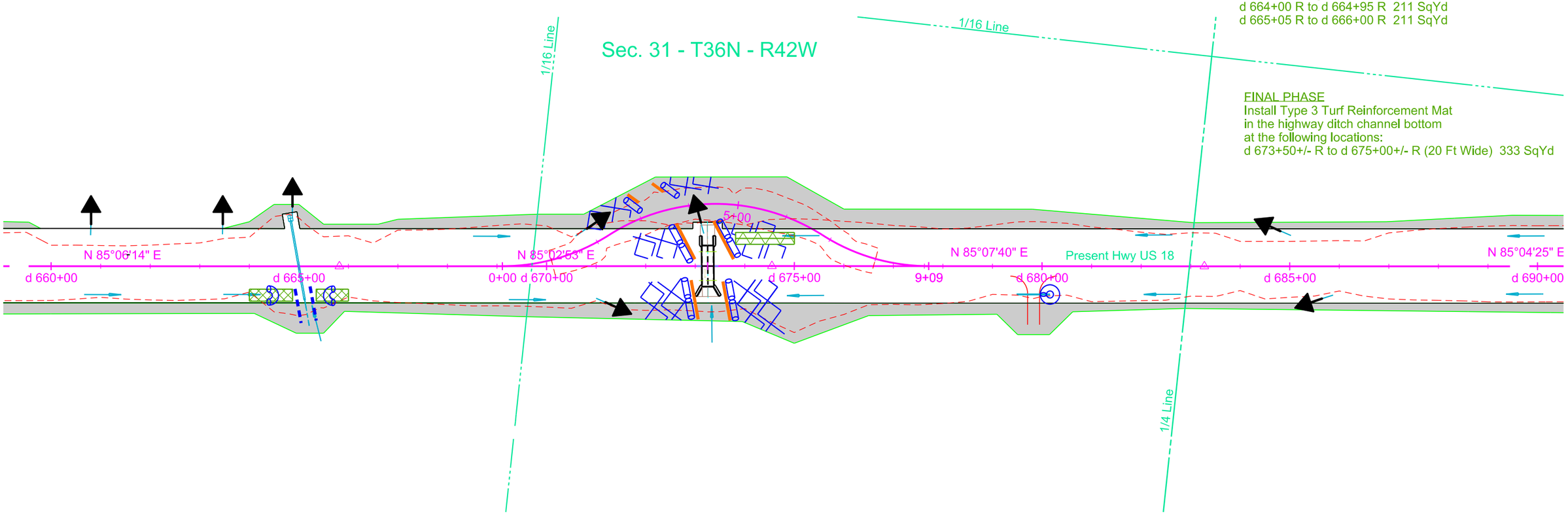

EROSION AND SEDIMENT CONTROL PLAN

STATE OF SOUTH DAKOTA	PROJECT	SHEET	TOTAL SHEETS
	P 0391(06)0 NH-PH 0018(177)104	D35	D48

Plotting Date: 01/28/2016

INTERMEDIATE PHASE
Install High Flow Silt Fence
at the following locations:
d 709+48 R Across ditch at inlet end of pipe (30 Ft each side) 60 Ft

INTERMEDIATE PHASE
Install 20" Diameter Erosion Control Wattles around pipe inlets
at the following locations:
0+92.3 R (xr d 696) 30 Ft
d 696+85 R 30 Ft

INTERMEDIATE PHASE
Utilize Surface Roughening
for temporary stabilization
at the following locations:
d 698+00 R to d 704+00 R Backslope 1.3 Acres

FINAL PHASE
Install Type 2 Erosion Control Blanket
in the highway ditch channel bottom
at the following locations:
d 696+90 R to d 703+00 R 1,356 SqYd

INTERMEDIATE PHASE
Install 12" Diameter Erosion Control Wattles
across the highway ditch channel bottom
at the following locations:
d 697+50 R 30 Ft
d 698+50 R 30 Ft
d 699+50 R 30 Ft
d 700+50 R 30 Ft
d 701+50 R 30 Ft
d 710+50 R 30 Ft
d 711+50 R 30 Ft
d 712+50 R 30 Ft

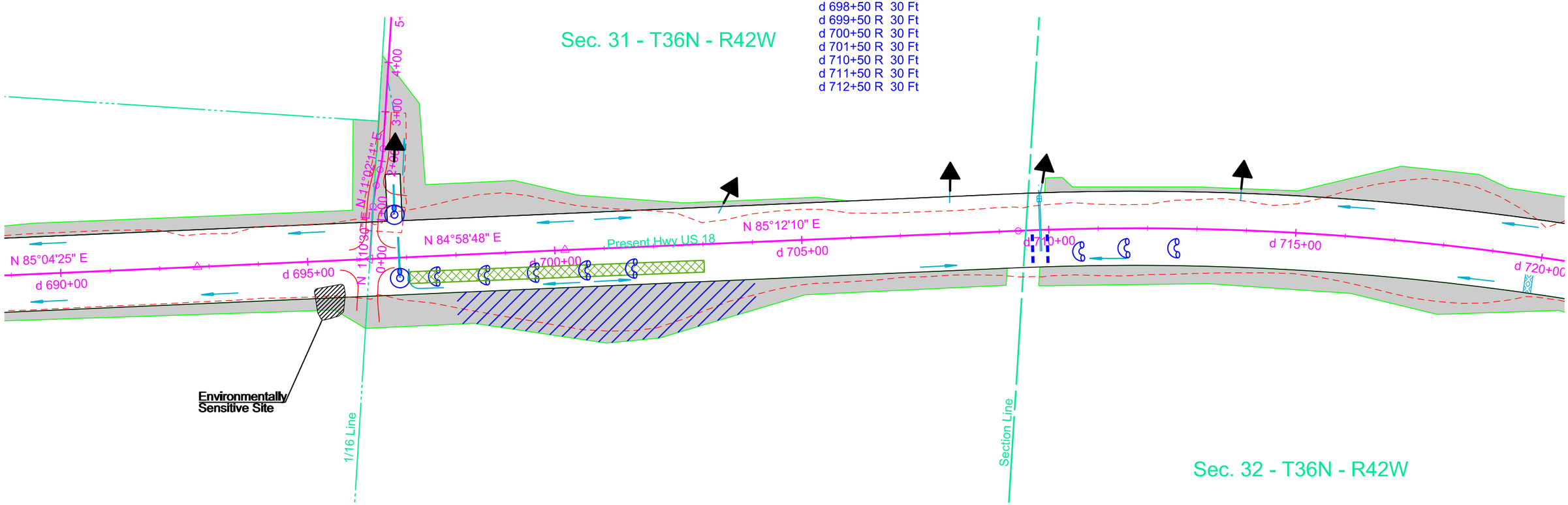

Plot Scale - 1:200
Plotted From - TRPR17200
File - U:\rdphlogla02\QC\690ec.dgn

EROSION AND SEDIMENT CONTROL PLAN

STATE OF SOUTH DAKOTA	PROJECT	SHEET	TOTAL SHEETS
	P 0391(06)0 NH-PH 0018(177)104	D36	D48

Plotting Date: 01/28/2016

INTERMEDIATE PHASE
Install High Flow Silt Fence
at the following locations:
d 740+98 R Across ditch at inlet end of pipe (30 Ft each side) 60 Ft

INTERMEDIATE PHASE
Install 20" Diameter Erosion Control Wattles around pipe inlets
at the following locations:
d 720+97 R 30 Ft
d 725+31 R 30 Ft
d 730+48 R 30 Ft

INTERMEDIATE PHASE
Install 12" Diameter Erosion Control Wattles
across the highway ditch channel bottom
at the following locations:
d 723+50 R 30 Ft
d 724+50 R 30 Ft
d 726+00 R 30 Ft
d 727+00 R 30 Ft
d 735+50 R 30 Ft
d 737+00 R 30 Ft
d 738+50 R 30 Ft
d 740+00 R 30 Ft

INTERMEDIATE PHASE
Place topsoil and apply grass hay or straw mulch at 2 Tons/Acre
for temporary stabilization
until permanent seeding can be done
at the following locations:
726+00 R to 730+00 R Backslope 1.6 Ton

INTERMEDIATE PHASE
Utilize Surface Roughening
for temporary stabilization
at the following locations:
d 734+00 R to d 740+00 R Backslope 1.1 Acres

FINAL PHASE
Install Type 2 Erosion Control Blanket
in the highway ditch channel bottom
at the following locations:
d 723+00 R to d 725+25 R 500 SqYd
d 725+35 R to d 728+00 R 589 SqYd
d 734+00 R to d 740+90 R 1,533 SqYd

Sec. 32 - T36N - R42W

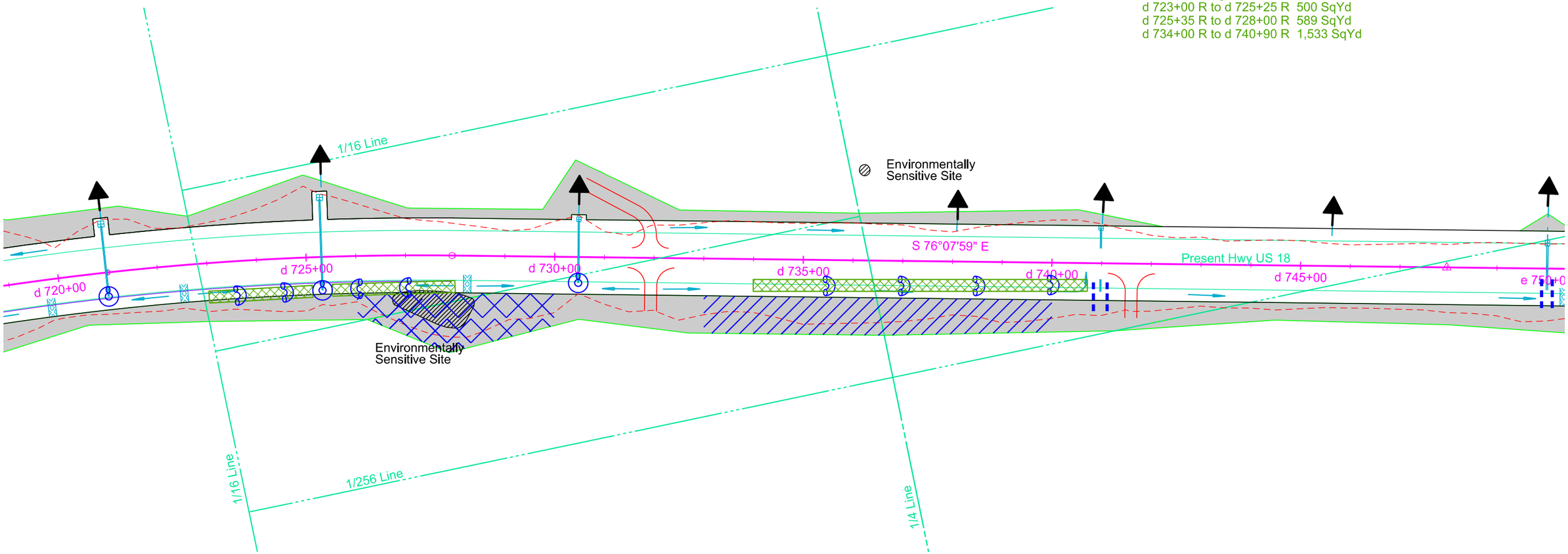

Plot Scale - 1:200
Plotted From - TRPR17200
File - U:\rdep\logta02\QCV720ec.dgn

EROSION AND SEDIMENT CONTROL PLAN

STATE OF SOUTH DAKOTA	PROJECT	SHEET	TOTAL SHEETS
	P 0391(06)0 NH-PH 0018(177)104	D37	D48

Plotting Date: 01/28/2016

INTERMEDIATE PHASE
Install High Flow Silt Fence
at the following locations:
e 750+01 R Across ditch at inlet end of pipe (30 Ft each side) 60 Ft
e 755+68 R Across ditch at inlet end of pipe (30 Ft each side) 60 Ft
e 770+83 L & R Across ditch at inlet and outlet ends of pipe (60 Ft each end) 120 Ft
e 773+50 R Across ditch at inlet end of pipe (30 Ft each side) 60 Ft

INTERMEDIATE PHASE
Install 20" Diameter Erosion Control Wattles around pipe inlets
at the following locations:
e 759+46 R 30 Ft
e 776+99 R 30 Ft

INTERMEDIATE PHASE
Install 12" Diameter Erosion Control Wattles
across the highway ditch channel bottom
at the following locations:
e 766+00 R 30 Ft
e 767+00 R 30 Ft
e 768+00 R 30 Ft
e 769+00 R 30 Ft
e 770+00 R 30 Ft
e 773+00 R 30 Ft
e 774+00 R 30 Ft
e 774+50 R 30 Ft
e 775+00 R 30 Ft
e 777+50 R 30 Ft
e 778+50 R 30 Ft
e 779+50 R 30 Ft

INTERMEDIATE PHASE
Place topsoil and apply grass hay or straw mulch at 2 Tons/Acre
for temporary stabilization
until permanent seeding can be done
at the following locations:
e 763+50 R to e 770+00 R Backslope 3.6 Ton

INTERMEDIATE PHASE
Install 12" Diameter Erosion Control Wattles
for temporary stabilization
at the following locations:
e 770+83 Inlet and outlet ends of pipe
installed at locations determined by the Engineer during construction 80 Ft

FINAL PHASE
Install Type 2 Erosion Control Blanket
in the highway ditch channel bottom
at the following locations:
e 777+00 R to e 786+00 R 2,000 SqYd

INTERMEDIATE PHASE
Utilize Surface Roughening
for temporary stabilization
at the following locations:
e 779+00 R to e 787+00 R 1.6 Acres

FINAL PHASE
Install Type 3 Erosion Control Blanket
in the highway ditch channel bottom
at the following locations:
e 765+00 R to e 770+95 R 1,322 SqYd
e 772+40 R to e 773+45 R 233 SqYd
e 773+55 R to e 775+50 R 433 SqYd

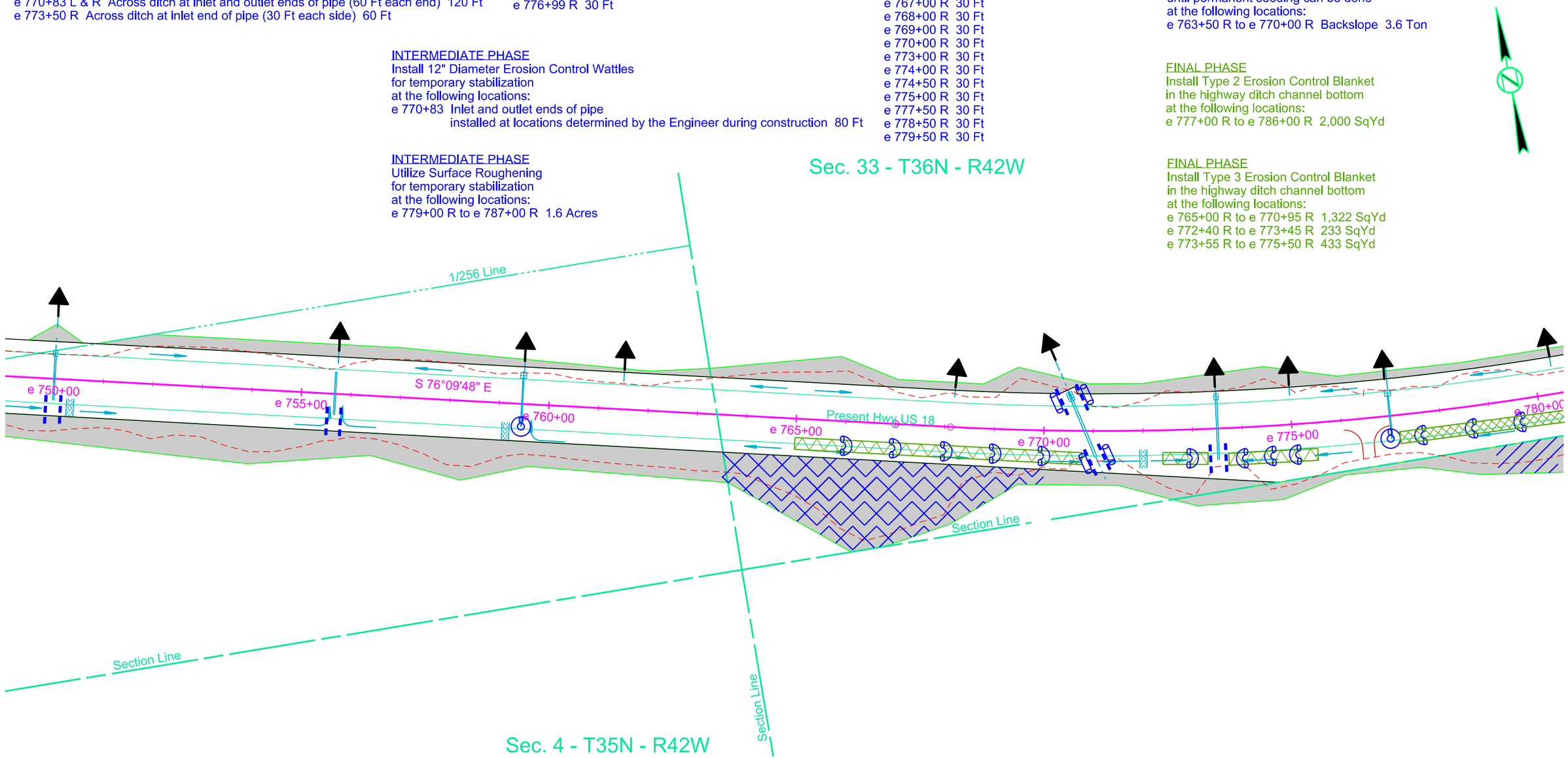

EROSION AND SEDIMENT CONTROL PLAN

STATE OF SOUTH DAKOTA	PROJECT	SHEET	TOTAL SHEETS
	P 0391(06)0 NH-PH 0018(177)104	D38	D48

Plotting Date: 01/28/2016

INITIAL PHASE
Install Low Flow Silt Fence
at the following locations:
e 795+06 Perimeter control at inlet and outlet ends of pipe 400 Ft
e 805+43 Perimeter control at inlet and outlet ends of box culvert 400 Ft

INTERMEDIATE PHASE
Install 20" Diameter Erosion Control Wattles around pipe inlets
at the following locations:
e 801+48 R 30 Ft

INTERMEDIATE PHASE
Install 12" Diameter Erosion Control Wattles
across the highway ditch channel bottom
at the following locations:
e 781+00 R 30 Ft
e 782+50 R 30 Ft
e 784+00 R 30 Ft
e 790+00 R 30 Ft
e 791+00 R 30 Ft
e 792+00 R 30 Ft
e 793+00 R 30 Ft
e 793+50 R 30 Ft
e 794+00 R 30 Ft
e 794+50 R 30 Ft
e 798+00 R 30 Ft
e 799+00 R 30 Ft
e 800+00 R 30 Ft

INTERMEDIATE PHASE
Install 12" Diameter Erosion Control Wattles
for temporary stabilization
at the following locations:
e 795+06 Inlet and outlet ends of pipe
installed at locations determined by the Engineer during construction 300 Ft
e 805+43 Inlet and outlet ends of box culvert
installed at locations determined by the Engineer during construction 300 Ft

INTERMEDIATE PHASE
Place topsoil and apply grass hay or straw mulch at 2 Tons/Acre
for temporary stabilization
until permanent seeding can be done
at the following locations:
e 796+25 R to e 801+00 R Backslope 1.9 Ton

INTERMEDIATE PHASE
Apply grass hay or straw mulch at 2 Tons/Acre
for temporary stabilization during construction
at the following locations:
e 805+43 Area adjacent to box culvert 1 Ton

FINAL PHASE
Install Type 2 Erosion Control Blanket
in the highway ditch channel bottom
at the following locations:
e 789+00 R to e 794+80 R 1,289 SqYd
e 797+00 R to e 801+15 R 922 SqYd

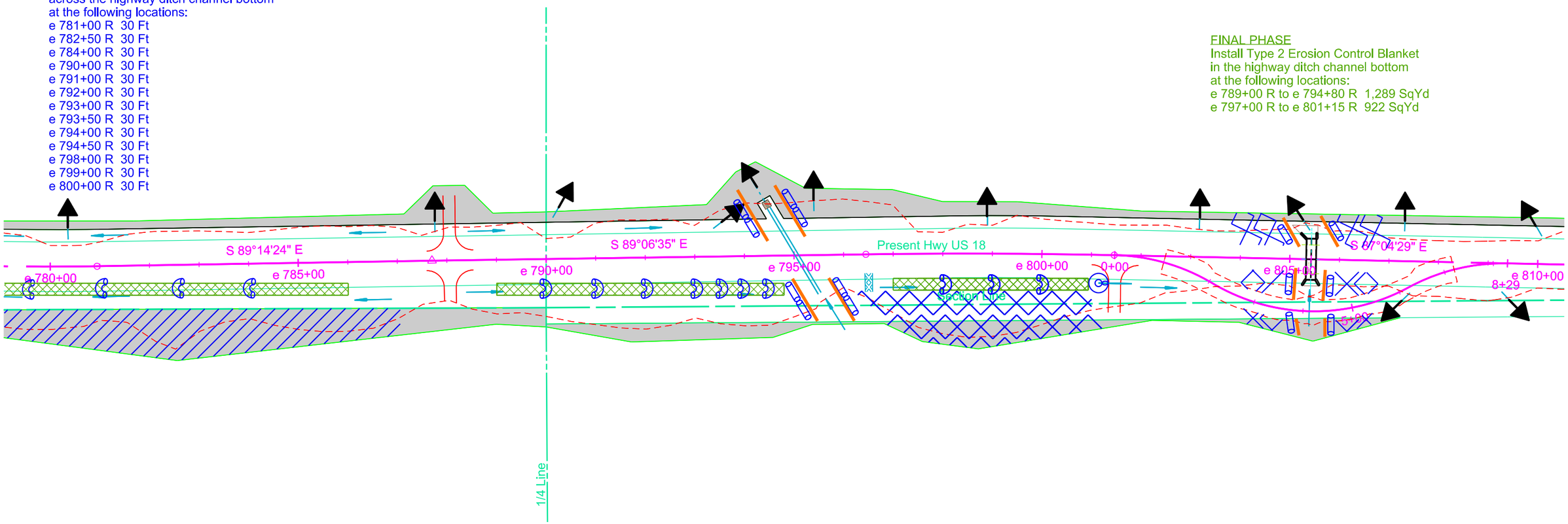

EROSION AND SEDIMENT CONTROL PLAN

STATE OF SOUTH DAKOTA	PROJECT	SHEET	TOTAL SHEETS
	P 0391(06)0 NH-PH 0018(177)104	D39	D48

Plotting Date: 01/28/2016

INITIAL PHASE
Install Low Flow Silt Fence
at the following locations:
e 810+80+/- R to e 815+00+/- R Perimeter control 420 Ft

INTERMEDIATE PHASE
Install High Flow Silt Fence
at the following locations:
e 820+97 L Across ditch at inlet end of pipe (30 Ft each side) 60 Ft

INTERMEDIATE PHASE
Install 20" Diameter Erosion Control Wattles around pipe inlets
at the following locations:
2+74.7 R (xr e 816) 30 Ft
e 816+55 L 30 Ft
e 832+12 L 30 Ft
e 839+20 L 30 Ft

INTERMEDIATE PHASE
Install 12" Diameter Erosion Control Wattles
across the highway ditch channel bottom
at the following locations:
e 826+50 L 30 Ft
e 827+50 L 30 Ft
e 828+50 L 30 Ft
e 829+50 L 30 Ft
e 833+00 L 30 Ft
e 833+50 R 30 Ft
e 834+00 L 30 Ft
e 834+50 R 30 Ft
e 835+00 L 30 Ft
e 836+00 L 30 Ft
e 837+00 L 30 Ft

INTERMEDIATE PHASE
Utilize Surface Roughening
for temporary stabilization
at the following locations:
e 826+00 L to e 831+40 L 2.4 Acres
e 832+50 R to e 836+50 R 1 Acre

FINAL PHASE
Install Type 2 Erosion Control Blanket
in the highway ditch channel bottom
at the following locations:
e 825+50 L to e 830+50 L 1,111 SqYd
e 832+20 L to e 838+00 L 1,289 SqYd
e 833+00 R to e 836+00 R 667 SqYd

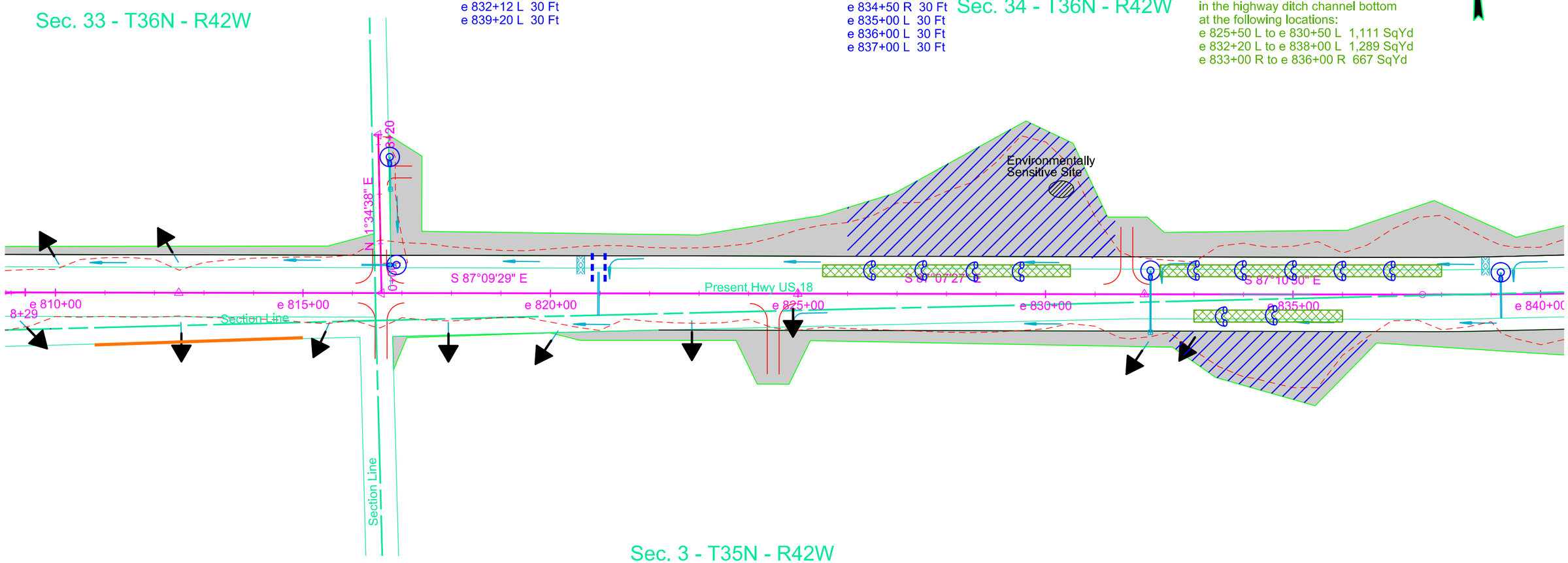

Plot Scale - 1:200
Plotted From - TRPR17200
File - U:\rdphlogfa02\QC1810ec.dgn

EROSION AND SEDIMENT CONTROL PLAN

STATE OF SOUTH DAKOTA	PROJECT	SHEET	TOTAL SHEETS
	P 0391(06)0 NH-PH 0018(177)104	D40	D48

Plotting Date: 01/28/2016

INITIAL PHASE
Install Low Flow Silt Fence
at the following locations:
f 859+66 Perimeter control at inlet and outlet ends of pipe 300 Ft

INTERMEDIATE PHASE
Install 20" Diameter Erosion Control Wattles around pipe inlets
at the following locations:
f 857+61.0 L 30 Ft
f 861+13.5 L 30 Ft
1+57.4 L (xr f 869) 30 Ft
1+58.4 R (xr f 869) 30 Ft

INTERMEDIATE PHASE
Install 12" Diameter Erosion Control Wattles
for temporary stabilization
at the following locations:
f 859+66 Inlet and outlet ends of pipe
installed at locations determined by the Engineer during construction 200 Ft

INTERMEDIATE PHASE
Install 12" Diameter Erosion Control Wattles
across the highway ditch channel bottom
at the following locations:
e 839+50 R 30 Ft
e 840+00 L 30 Ft
e 840+50 R 30 Ft
e 841+00 L 30 Ft
f 846+50 L 30 Ft
f 846+50 R 30 Ft
f 847+50 L 30 Ft
f 847+50 R 30 Ft
f 856+00 L 30 Ft
f 856+50 L 30 Ft
f 857+00 L 30 Ft
f 858+00 R 30 Ft
f 859+00 R 30 Ft
f 860+50 L 30 Ft

FINAL PHASE
Install Type 2 Erosion Control Blanket
in the highway ditch channel bottom
at the following locations:
e 839+25 L to e 841+50 L 500 SqYd
e 839+30 R to e 841+50 R 489 SqYd
f 845+00 L to f 848+00 L 667 SqYd
f 845+00 R to f 848+00 R 667 SqYd
f 859+90 L to f 861+20 L 289 SqYd

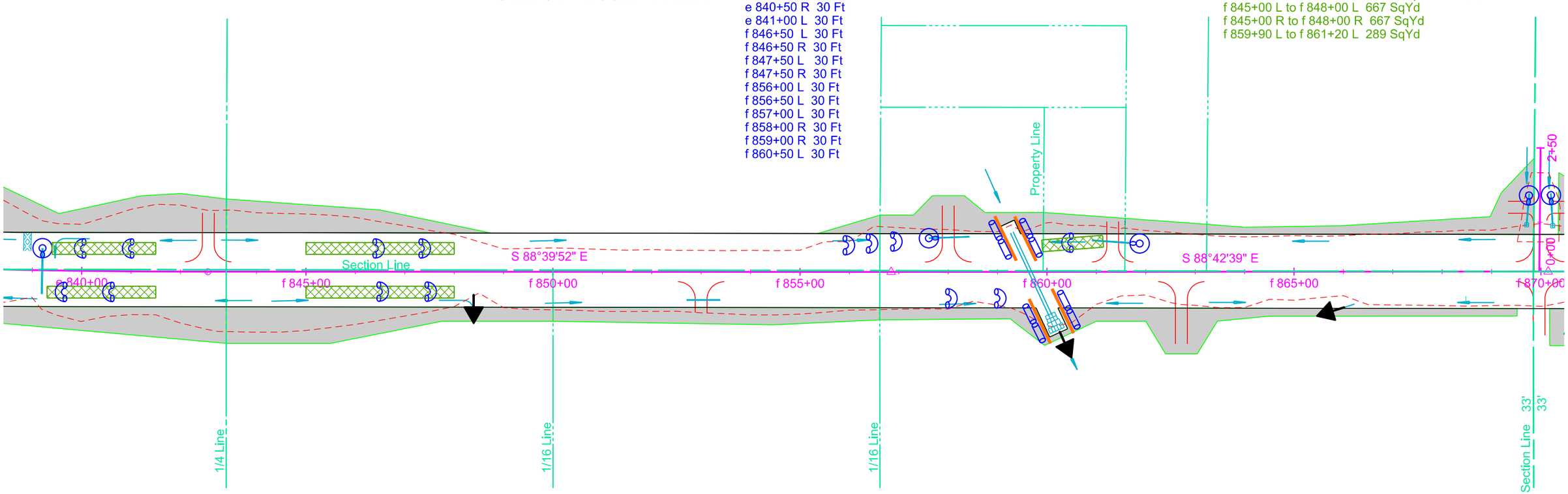

EROSION AND SEDIMENT CONTROL PLAN

STATE OF SOUTH DAKOTA	PROJECT	SHEET	TOTAL SHEETS
	P 0391(06)0 NH-PH 0018(177)104	D41	D48

Plotting Date: 01/28/2016

INTERMEDIATE PHASE
Install High Flow Silt Fence
at the following locations:
f 875+00 L & R Across ditch at inlet and outlet ends of pipe (60 Ft each end) 120 Ft
f 893+00 L Across ditch at inlet end of pipe (30 Ft each side) 60 Ft

INTERMEDIATE PHASE
Install 20" Diameter Erosion Control Wattles around pipe inlets
at the following locations:
f 870+55 L 30 Ft
f 883+32 R 30 Ft

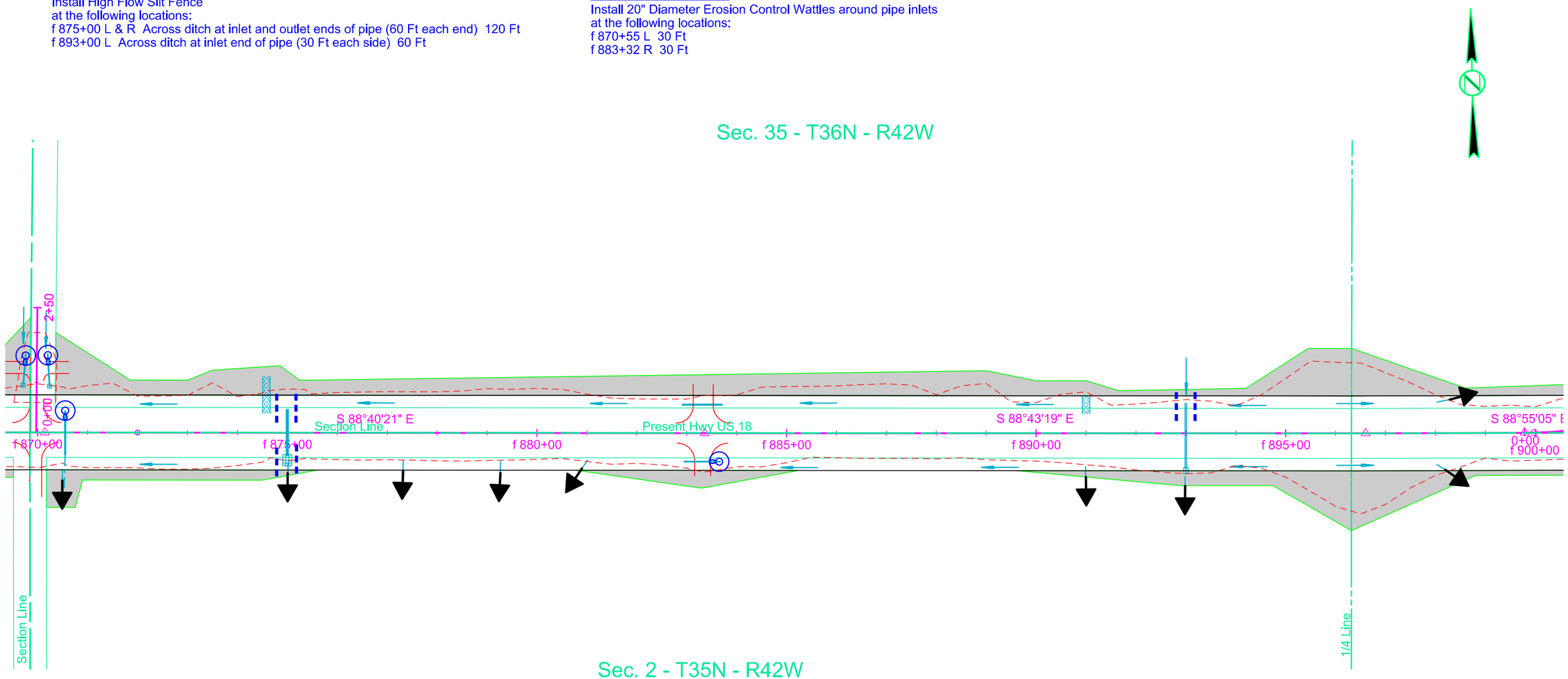

EROSION AND SEDIMENT CONTROL PLAN

STATE OF SOUTH DAKOTA	PROJECT	SHEET	TOTAL SHEETS
	P 0391(06)0 NH-PH 0018(177)104	D42	D48

Plotting Date: 01/28/2016

INITIAL PHASE
Install Low Flow Silt Fence
at the following locations:
f 903+33 Perimeter control at inlet and outlet ends of twin pipe 800 Ft
f 912+45 Perimeter control at inlet and outlet ends of box culvert 500 Ft

INTERMEDIATE PHASE
Install High Flow Silt Fence
at the following locations:
f 924+83 L Across ditch at inlet end of pipe (30 Ft each side) 60 Ft

INTERMEDIATE PHASE
Install 20" Diameter Erosion Control Wattles around pipe inlets
at the following locations:
1+68.3 L (xr f 922) 30 Ft
1+68.0 R (xr f 922) 30 Ft

INTERMEDIATE PHASE
Install 12" Diameter Erosion Control Wattles
for temporary stabilization
at the following locations:
f 903+33 Inlet and outlet ends of twin pipe
installed at locations determined by the Engineer during construction 700 Ft
f 912+45 Inlet and outlet ends of box culvert
installed at locations determined by the Engineer during construction 400 Ft

INTERMEDIATE PHASE
Apply grass hay or straw mulch at 2 Tons/Acre
for temporary stabilization during construction
at the following locations:
f 912+45 Area adjacent to box culvert 1 Ton

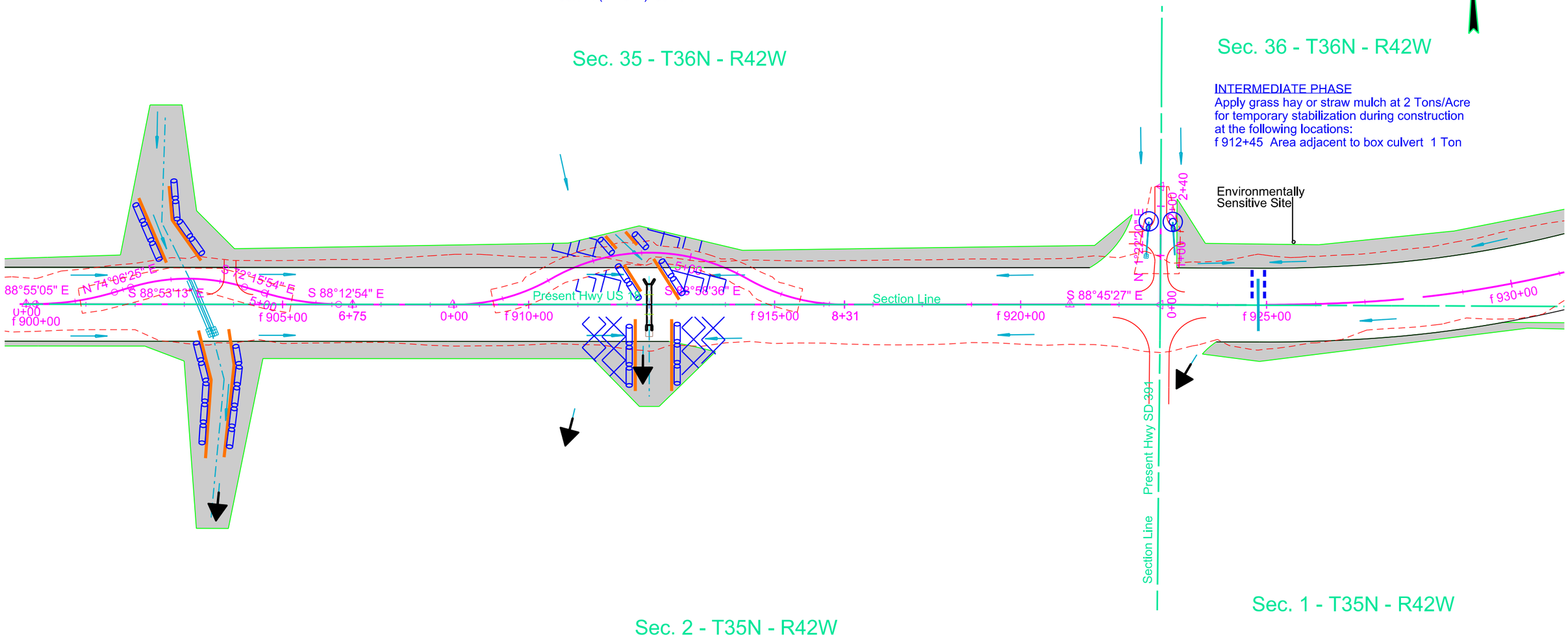

EROSION AND SEDIMENT CONTROL PLAN

STATE OF SOUTH DAKOTA	PROJECT	SHEET	TOTAL SHEETS
	P 0391(06)0 NH-PH 0018(177)104	D43	D48

Plotting Date: 01/28/2016

INTERMEDIATE PHASE
Install High Flow Silt Fence
at the following locations:
f 931+99 L Across ditch at inlet end of pipe (30 Ft each side) 60 Ft

INTERMEDIATE PHASE
Install 20" Diameter Erosion Control Wattles around pipe inlets
at the following locations:
1+25 L (xr f 934) 30 Ft

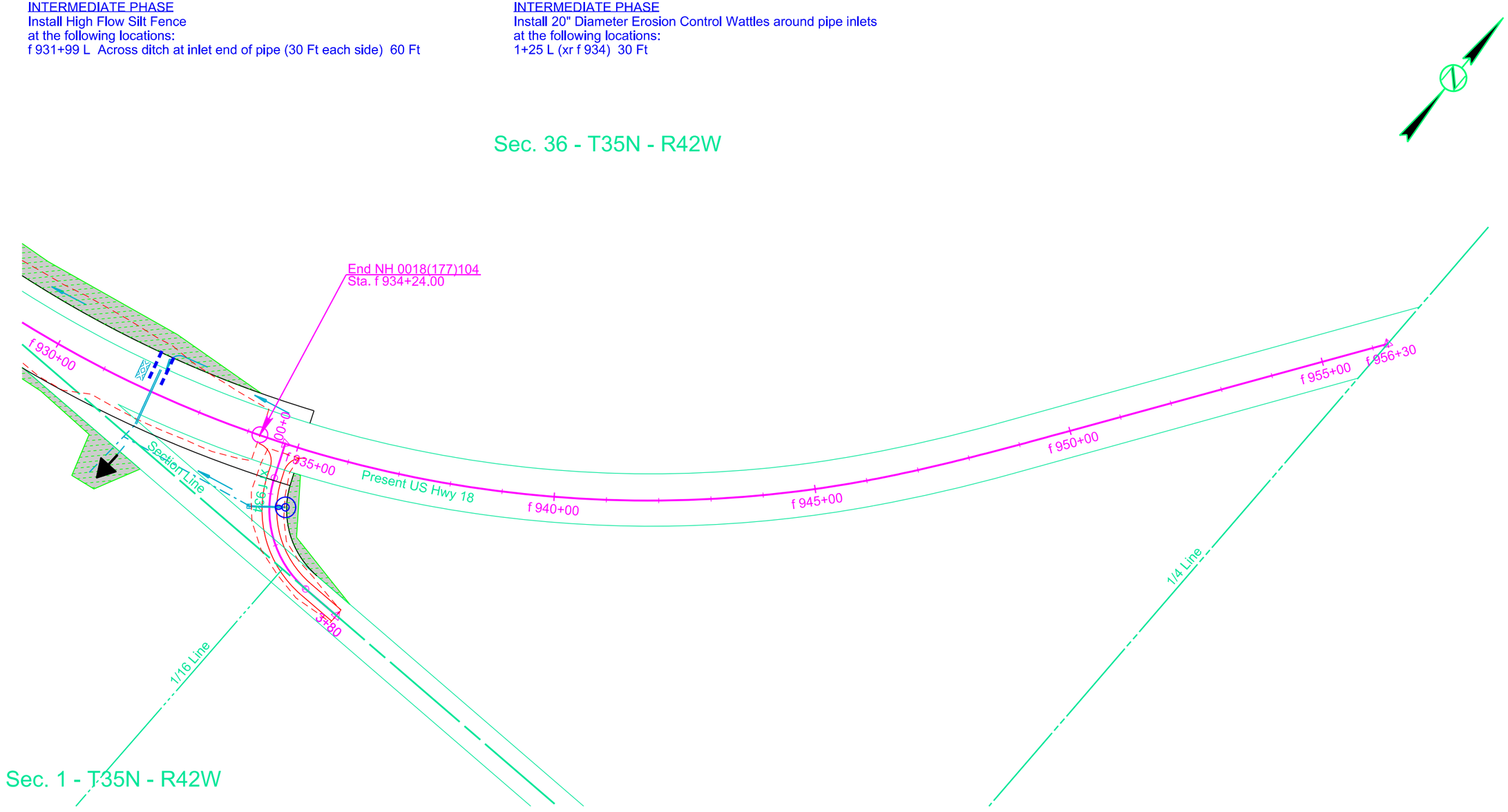

SDDOT CONSTRUCTION ENTRANCE

STATE OF SOUTH DAKOTA	PROJECT	SHEET	TOTAL SHEETS
	P 0391(06)0 NH-PH 0018(177)104	D44	D48

Plotting Date: 01/28/2016

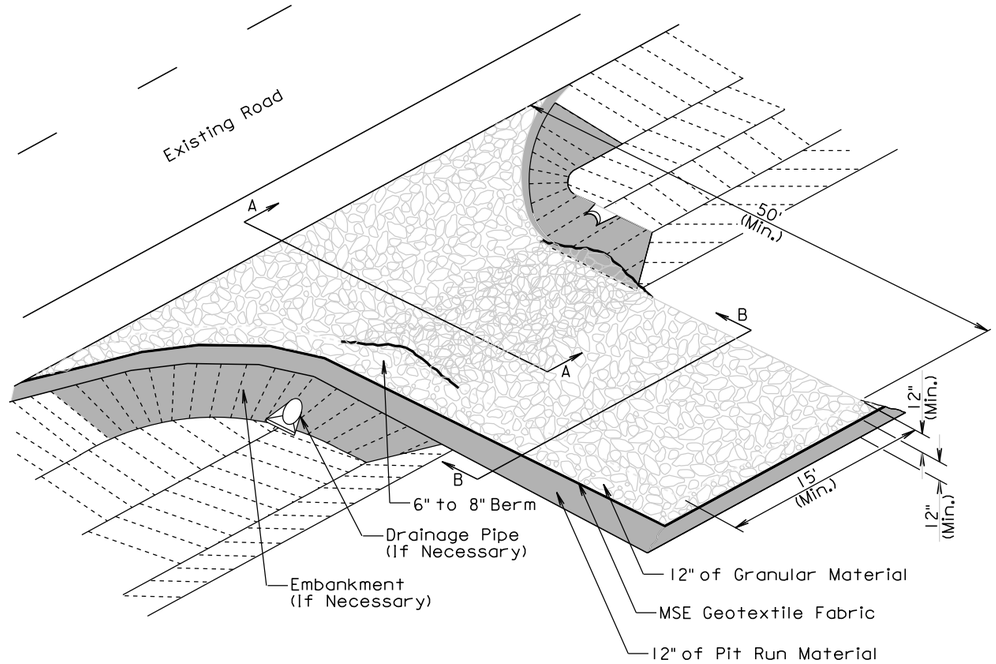

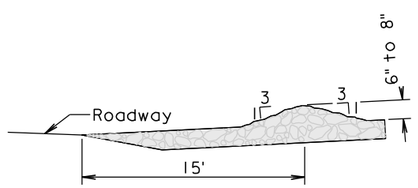

SECTION A-A

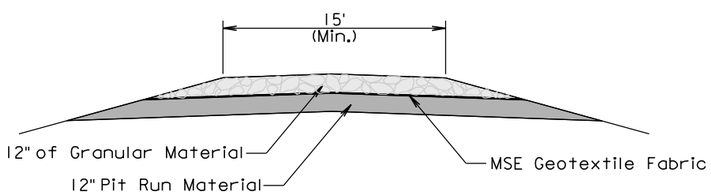

SECTION B-B

GENERAL NOTES:

If the grade of the entrance slopes down to the roadway, a berm of extra rock shall be used to prevent sediment or mud from being deposited on the roadway. See SECTION A-A.

If a drainage pipe is necessary the size and type shall be determined by the Contractor to meet field conditions. All cost shall be incidental to the various bid items.

If embankment is necessary it shall be pit run material.

TRANSVERSE TO ROADWAY

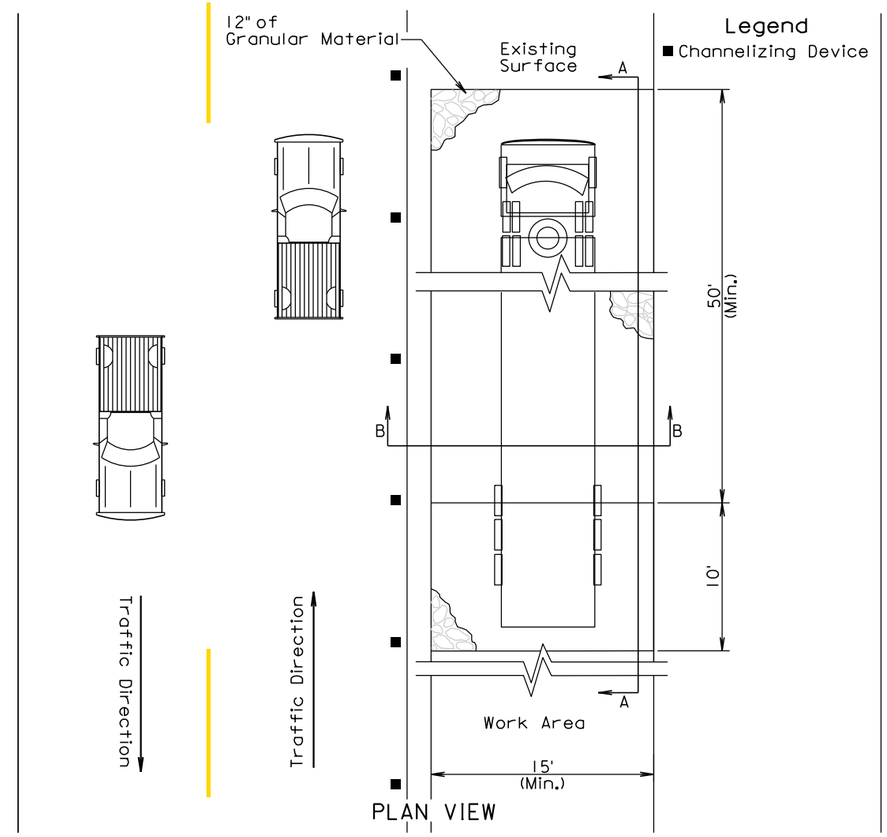

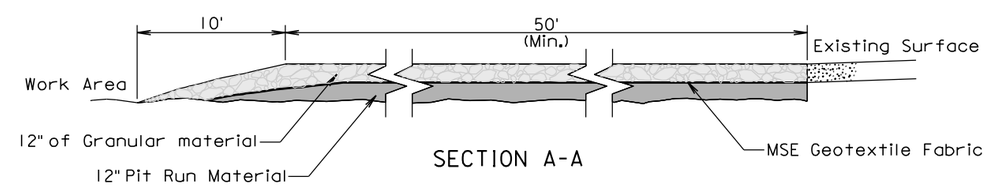

SECTION A-A

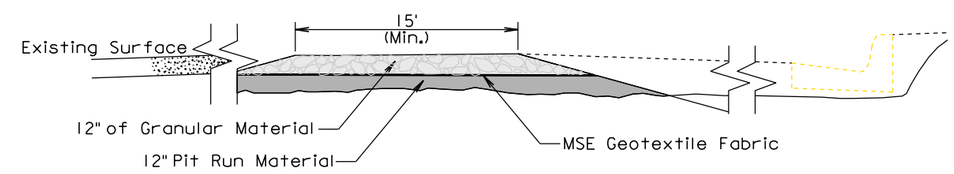

SECTION B-B

PARALLEL TO ROADWAY

Plot Scale - 1:200
Plotted From - TRPR17200
File - ...\ogfa02\Qc\Stabilizedconent.dgn

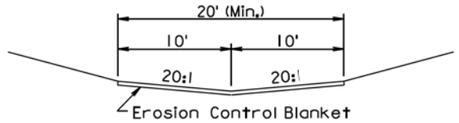

STANDARD DITCH SECTION

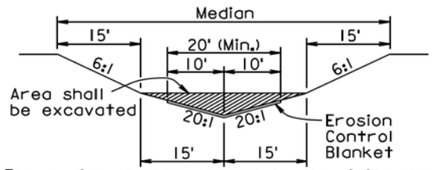

The median shall be shaped to the limits shown in this detail where the erosion control blanket will be placed.

MEDIAN SECTION

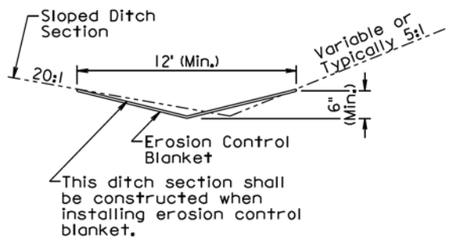

SLOPED DITCH SECTION

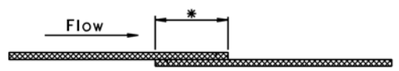

* Use a 4" (Min.) overlap wherever two widths of erosion control blanket are applied side by side.

* Use a 6" (Min.) overlap wherever one roll of erosion control blanket ends and another begins.

OVERLAP DETAIL

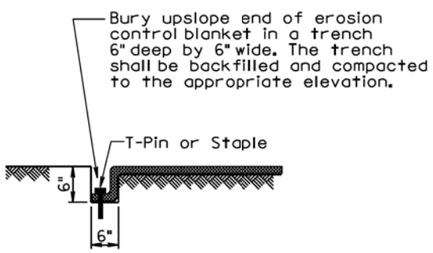

TRENCH DETAIL

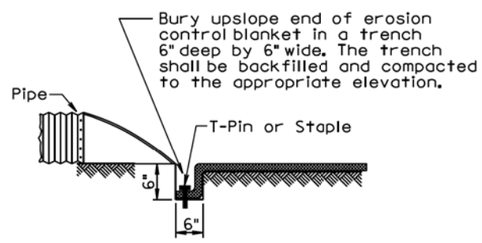

PIPE END DETAIL

GENERAL NOTES:

Prior to placement of the erosion control blanket, the areas shall be properly prepared, shaped, seeded, and fertilized.

Erosion control blanket shall be unrolled in the direction of the flow of water when placed in ditches and on slopes. The upslope end of the erosion control blanket shall be buried in a trench 6" wide by 6" deep. There shall be at least a 6" overlap wherever one roll of erosion control blanket ends and another begins, with the upslope erosion control blanket placed on top of the downslope erosion control blanket.

The erosion control blanket shall be pinned to the ground according to the manufacturer's installation recommendations.

After the placement of the erosion control blanket, the Contractor shall fine grade along all edges of the blanket to maintain a uniform slope adjacent to the blanket and level any low spots which might prevent uniform and unrestricted flow of side drainage directly onto the erosion control blanket.

All ditch sections shall be shaped when installing the erosion control blanket. All costs for shaping the ditches shall be incidental to the contract unit price per foot for "Shaping for Erosion Control Blanket".

December 23, 2004

Published Date: 1st Qtr. 2016	SDDOT	EROSION CONTROL BLANKET	PLATE NUMBER 734.01
			Sheet 1 of 1

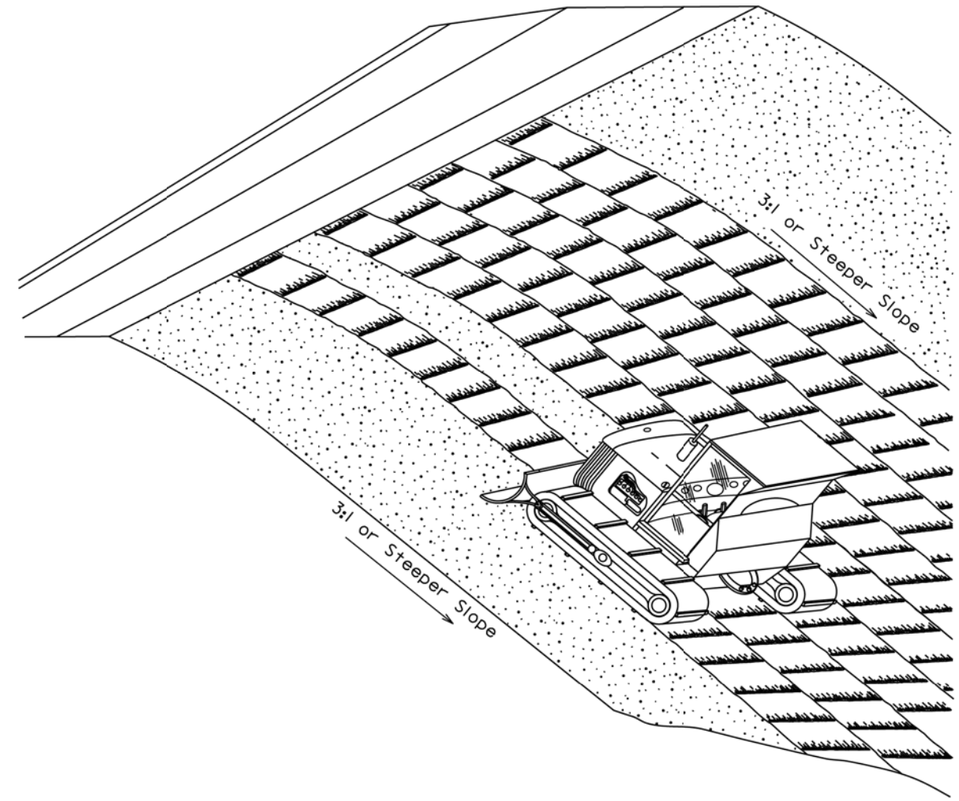

GENERAL NOTES:

Where practical, surface roughening shall be done on slopes 3:1 and steeper and on slopes deemed necessary by the Engineer.

The equipment used for surface roughening shall be equipped with tracks that are capable of creating ridges in the soil that are perpendicular to the slope. The final condition of the surface roughening shall be approved by the Engineer.

Measurement for surface roughening shall be to the nearest tenth of an acre.

All costs associated with surface roughening including labor, equipment, and materials shall be incidental to the contract unit price per acre for "Surface Roughening".

June 26, 2009

Published Date: 1st Qtr. 2016	SDDOT	SURFACE ROUGHENING	PLATE NUMBER 734.25
			Sheet 1 of 1

Plot Scale - 1:200
Plotted From - TRPR17200
File - ...\pn\oglab02\QCs\73401_s73425.dgn

MANUAL LOW FLOW SILT FENCE INSTALLATION

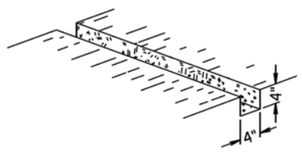

① EXCAVATE TRENCH

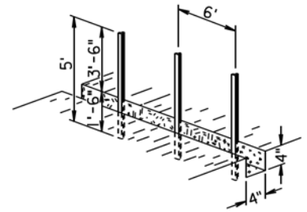

② DRIVE STEEL T FENCE POSTS

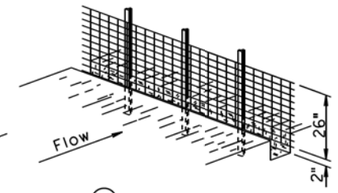

③ ATTACH 26" WOVEN WIRE FENCE TO POSTS

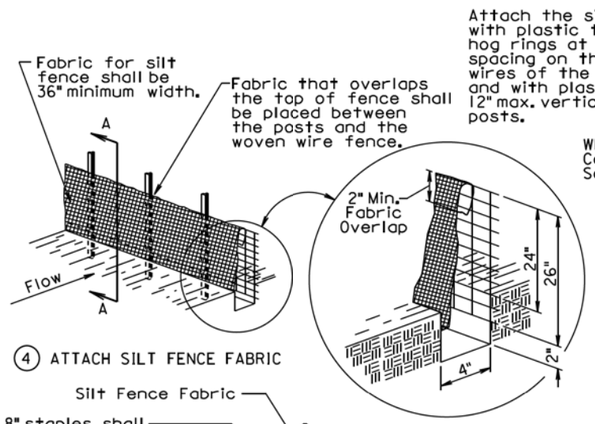

④ ATTACH SILT FENCE FABRIC

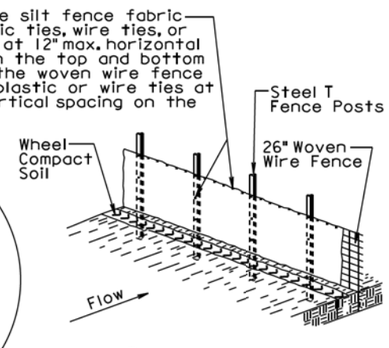

⑤ BACKFILL TRENCH AND WHEEL COMPACT SOIL

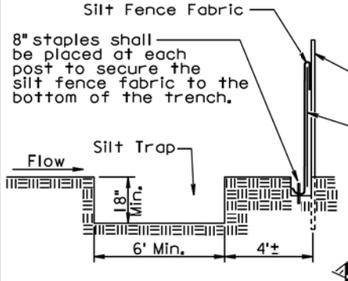

SECTION A-A

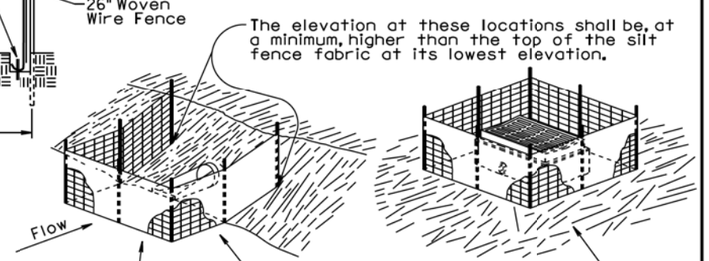

The silt fence length and width may be adjusted due to a larger pipe, multiple pipe, or other circumstances during construction as determined by the Engineer.

December 23, 2003

Published Date: 1st Qtr. 2016	SDDOT	LOW FLOW SILT FENCE AND SILT TRAP	PLATE NUMBER 734.04
			Sheet 1 of 2

MACHINE SLICED LOW FLOW SILT FENCE INSTALLATION

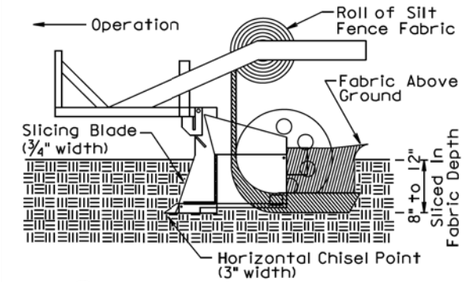

① INSTALL SILT FENCE FABRIC BY MACHINE SLICING METHOD.

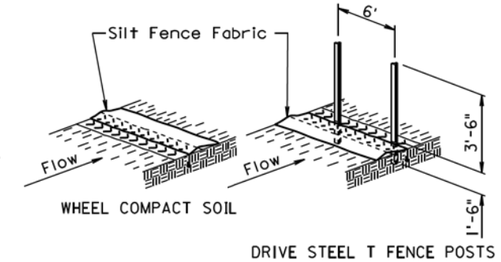

② WHEEL COMPACT SOIL ABOVE SLICED IN PORTION OF FABRIC AND THEN DRIVE STEEL T FENCE POSTS.

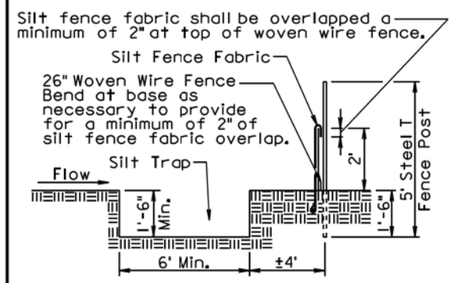

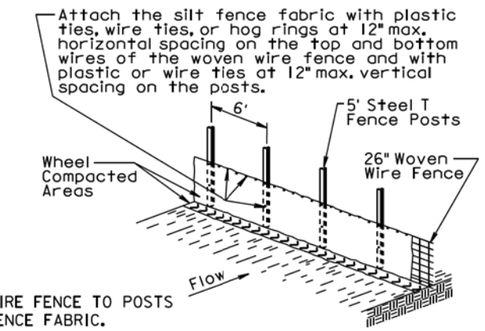

③ ATTACH 26" WOVEN WIRE FENCE TO POSTS AND ATTACH SILT FENCE FABRIC.

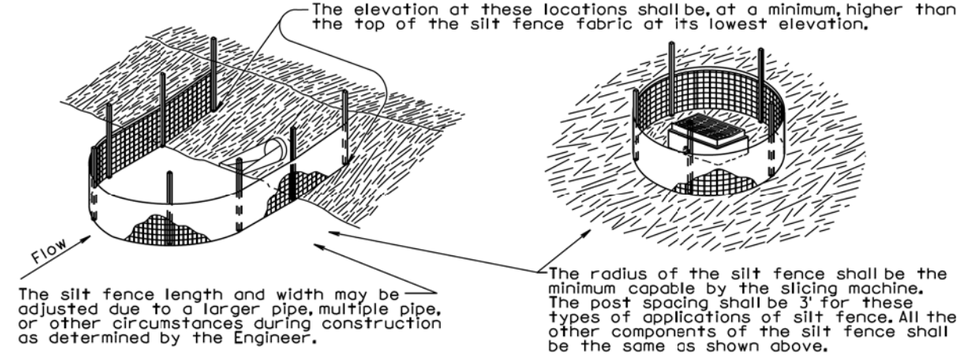

GENERAL NOTES:

A silt trap shall be provided when specified by a plan note. All costs for constructing the silt trap shall be incidental to the contract unit price per cubic yard for "Silt Trap".

If a trench can not be dug or the silt fence fabric can not be sliced in due to the type of earthen material (such as rock), then a row of 30 to 40 pound sandbags butted end to end shall be provided on top of the extra length of silt fence fabric to prevent underflow.

December 23, 2003

Published Date: 1st Qtr. 2016	SDDOT	LOW FLOW SILT FENCE AND SILT TRAP	PLATE NUMBER 734.04
			Sheet 2 of 2

Plot Scale - 1:200
Plotted From - TRPR17200
File - ...\logiau2QCs\s73404_1\s73404_2.dgn

MANUAL HIGH FLOW SILT FENCE INSTALLATION

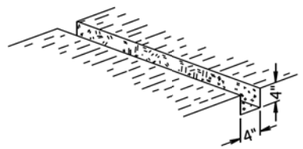

① EXCAVATE TRENCH

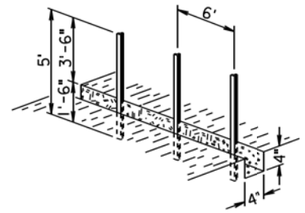

② DRIVE STEEL T FENCE POSTS

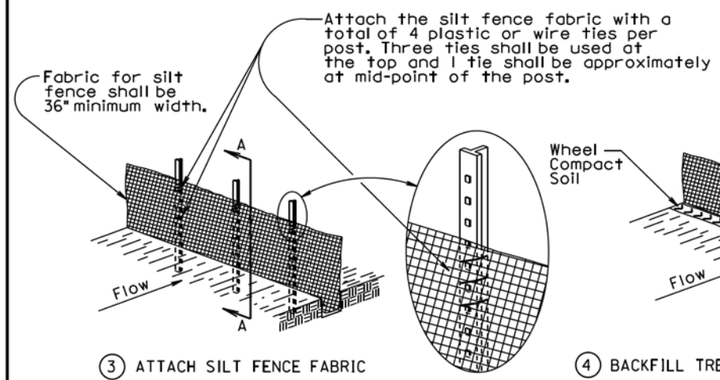

③ ATTACH SILT FENCE FABRIC

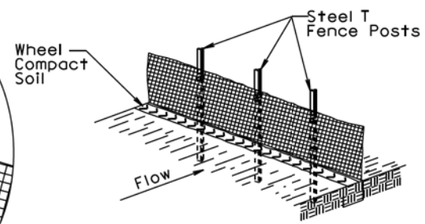

④ BACKFILL TRENCH AND WHEEL COMPACT SOIL

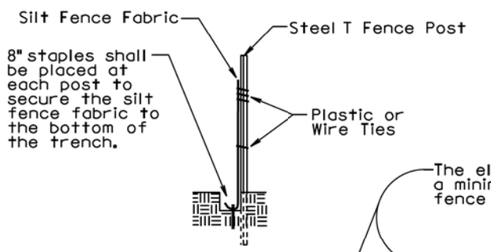

SECTION A-A

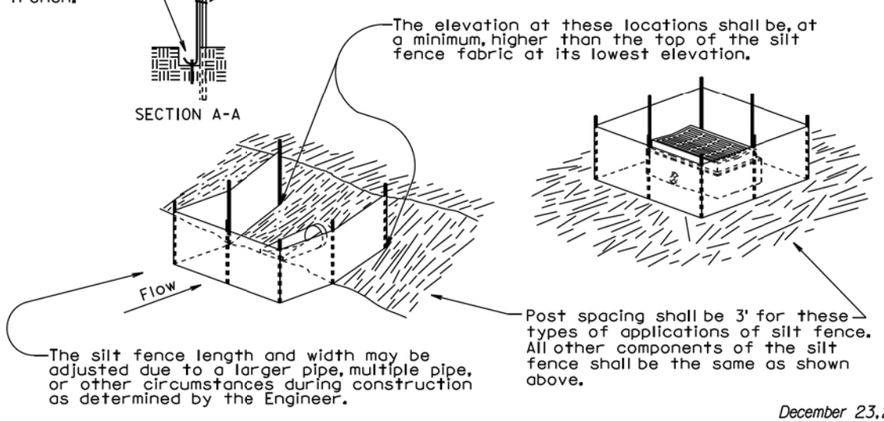

December 23, 2003

Published Date: 1st Qtr. 2016	SDDOT	HIGH FLOW SILT FENCE	PLATE NUMBER 734.05 Sheet 1 of 2

MACHINE SLICED HIGH FLOW SILT FENCE INSTALLATION

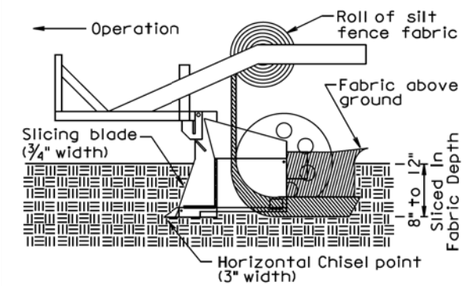

① INSTALL SILT FENCE FABRIC BY MACHINE SLICING METHOD.

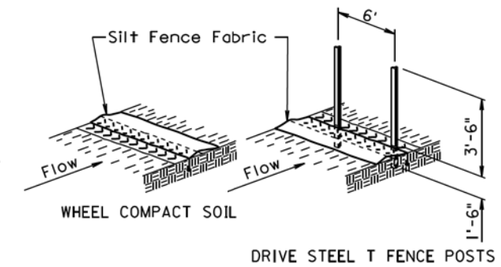

② WHEEL COMPACT SOIL ABOVE SLICED IN PORTION OF FABRIC AND THEN DRIVE STEEL T FENCE POSTS.

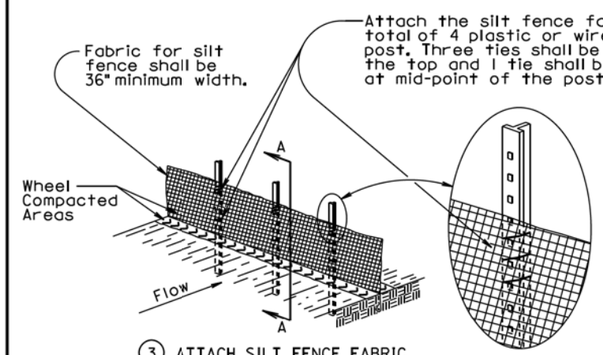

③ ATTACH SILT FENCE FABRIC

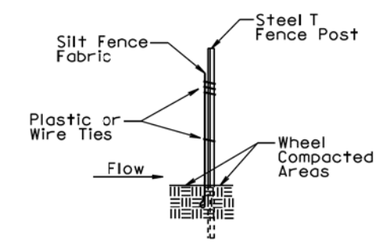

SECTION A-A

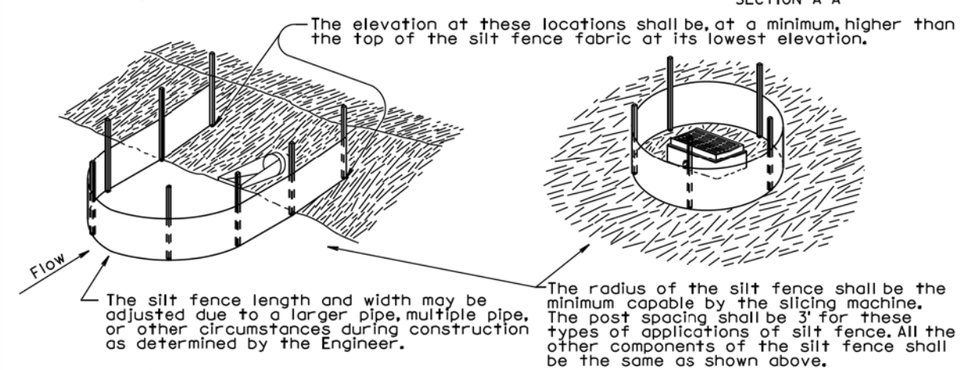

GENERAL NOTE:

If a trench can not be dug or the silt fence fabric can not be sliced in due to the type of earthen material (such as rock), then a row of 30 to 40 pound sandbags butted end to end shall be provided on top of the extra length of silt fence fabric to prevent underflow.

December 23, 2003

Published Date: 1st Qtr. 2016	SDDOT	HIGH FLOW SILT FENCE	PLATE NUMBER 734.05 Sheet 2 of 2

Plot Scale - 1:200
Plotted From - TRPR17200
File - ...\ogla02\Cts\73405_1\s73405_2.dgn

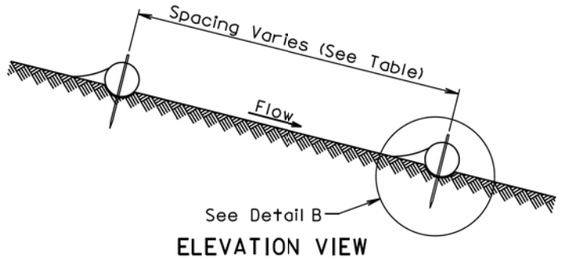

ELEVATION VIEW
CUT OR FILL SLOPE INSTALLATION

CUT OR FILL SLOPE INSTALLATION	
Slope	Spacing (Ft)
1:1	10
2:1	20
3:1	30
4:1	40

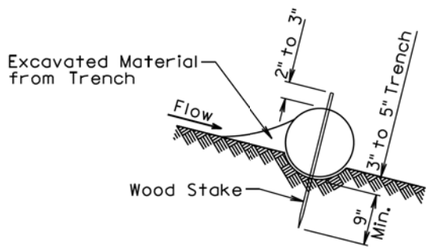

DETAIL B
(TYPICAL OF ALL INSTALLATIONS)

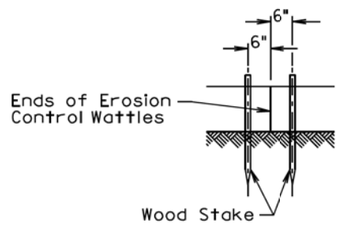

DETAIL C

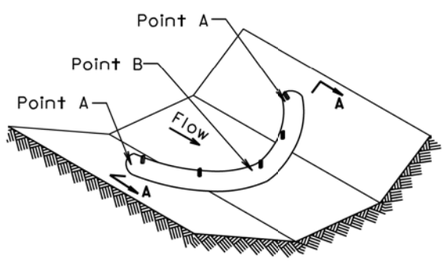

ISOMETRIC VIEW
DITCH INSTALLATION

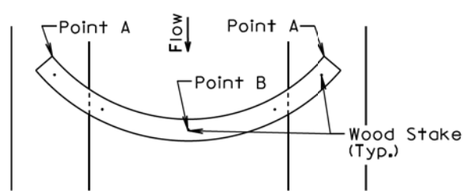

PLAN VIEW
DITCH INSTALLATION

DITCH INSTALLATION	
Grade	Spacing (Ft)
2%	150
3%	100
4%	75
5%	50

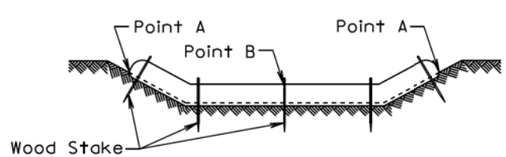

SECTION A-A

December 23, 2004

Published Date: 1st Qtr. 2016	SDDOT	EROSION CONTROL WATTLE	PLATE NUMBER 734.06
			Sheet 1 of 2

GENERAL NOTES:

At cut or fill slope installations, wattles shall be installed along the contour and perpendicular to the water flow.

At ditch installations, point A must be higher than point B to ensure that water flows over the wattle and not around the ends.

The Contractor shall dig a 3" to 5" trench, install the wattle tightly in the trench so that daylight can not be seen under the wattle, and then compact the soil excavated from the trench against the wattle on the uphill side. See Detail B.

The stakes shall be 1"x2" or 2"x2" wood stakes, however, other types of stakes such as rebar may be used only if approved by the Engineer. The stakes shall be placed 6" from the ends of the wattles and the spacing of the stakes along the wattles shall be 3' to 4'.

Where installing running lengths of wattles, the Contractor shall butt the second wattle tightly against the first and shall not overlap the ends. See Detail C.

The Contractor and Engineer shall inspect the erosion control wattles once every week and within 24 hours after every rainfall event greater than ½". The Contractor shall remove, dispose, or reshape the accumulated sediment when necessary as determined by the Engineer.

Sediment removal, disposal, or necessary shaping shall be as directed by the Engineer. All costs for removing accumulated sediment, disposal of sediment, and necessary shaping shall be incidental to the contract unit price per cubic yard for "Remove Sediment".

All costs for furnishing and installing the erosion control wattles including labor, equipment, and materials shall be incidental to the contract unit price per foot for the corresponding erosion control wattle bid item.

All costs for removing the erosion control wattle from the project including labor, equipment, and materials shall be incidental to the contract unit price per foot for "Remove Erosion Control Wattle".

December 23, 2004

Published Date: 1st Qtr. 2016	SDDOT	EROSION CONTROL WATTLE	PLATE NUMBER 734.06
			Sheet 2 of 2

Plot Scale - 1:200
Plotted From - TRPR17200
File - ...\oglal02\QCs\73406_1s\73406_2.dgn