Section X: Cross Sections

STATE OF SOUTH DAKOTA	PROJECT	SHEET	TOTAL SHEETS
	P 0028(35)297	X1	X31

Plotting Date: 10/13/2015

INDEX OF SHEETS

X1	General Layout With Index
X2-X14	Mainline Cross Sections
X15-X31	Diversion Cross Sections

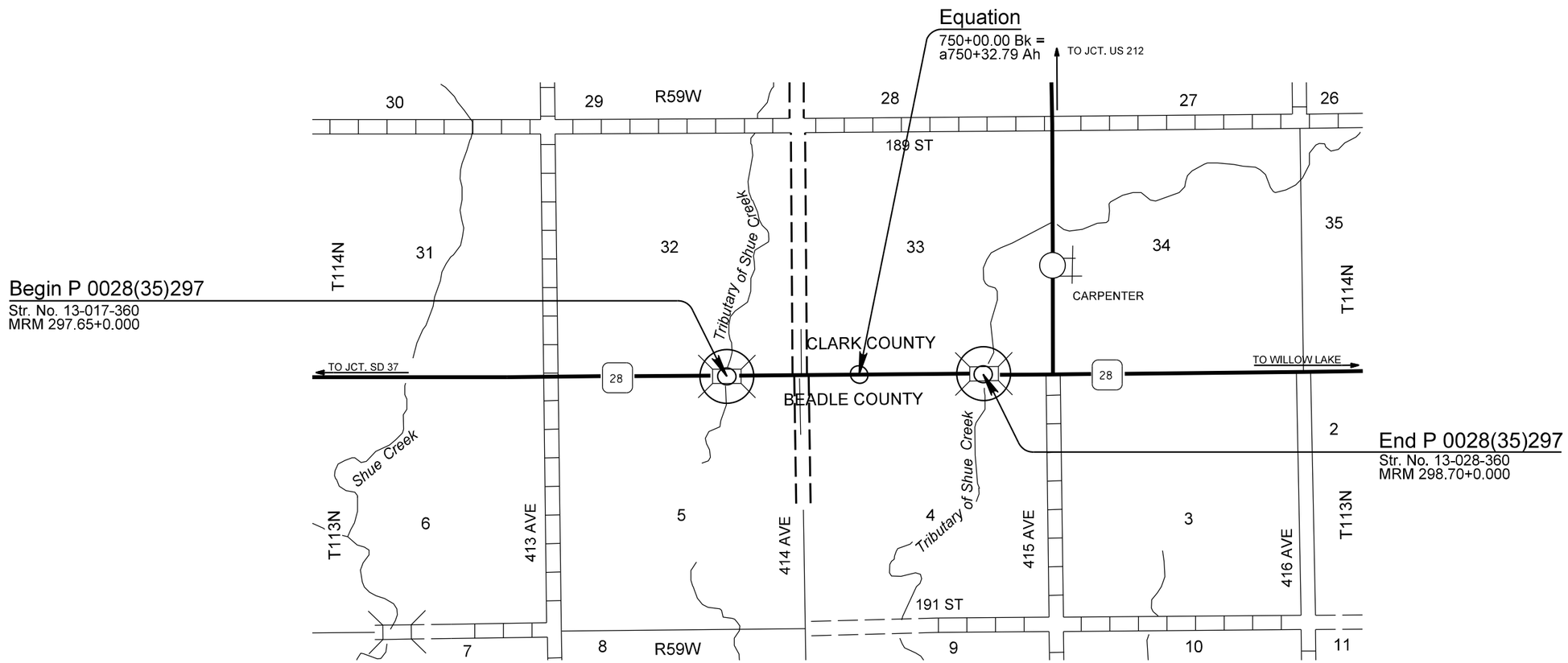

Plot Scale - 1:200

Plotted From - TRSF12144

File - U:\rd\prj\clrk03A2\TitleX.dgn

Plotting Date: 10/13/2015

STATE OF SOUTH DAKOTA	PROJECT	SHEET NO.	TOTAL SHEETS
	P 0028(35)297	X2	X31

Mainline

Muck Excavation

Unstable Excavation

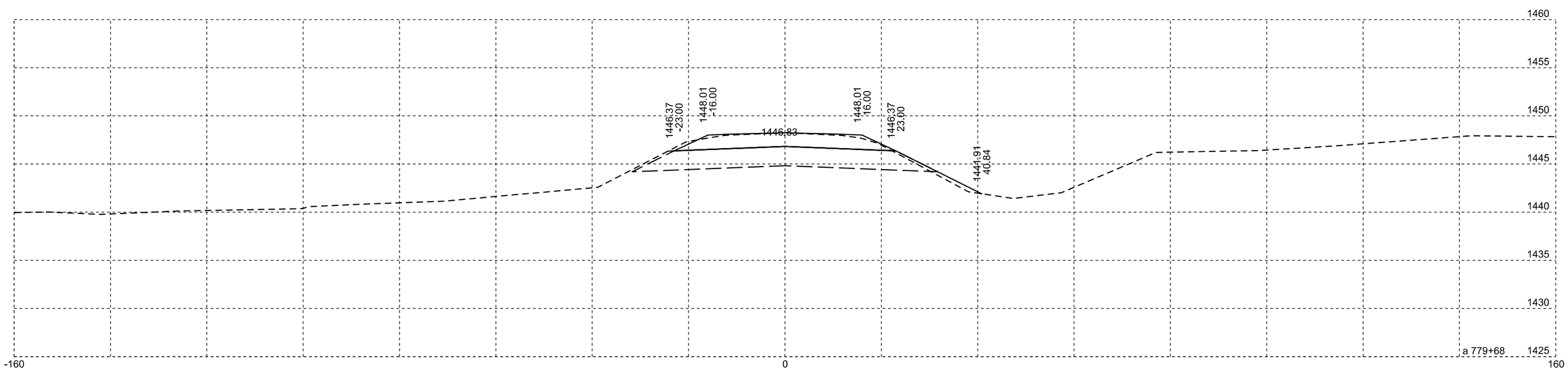

Plotting Date: 10/13/2015

STATE OF SOUTH DAKOTA	PROJECT	SHEET NO.	TOTAL SHEETS
	P 0028(35)297	X3	X31

Mainline

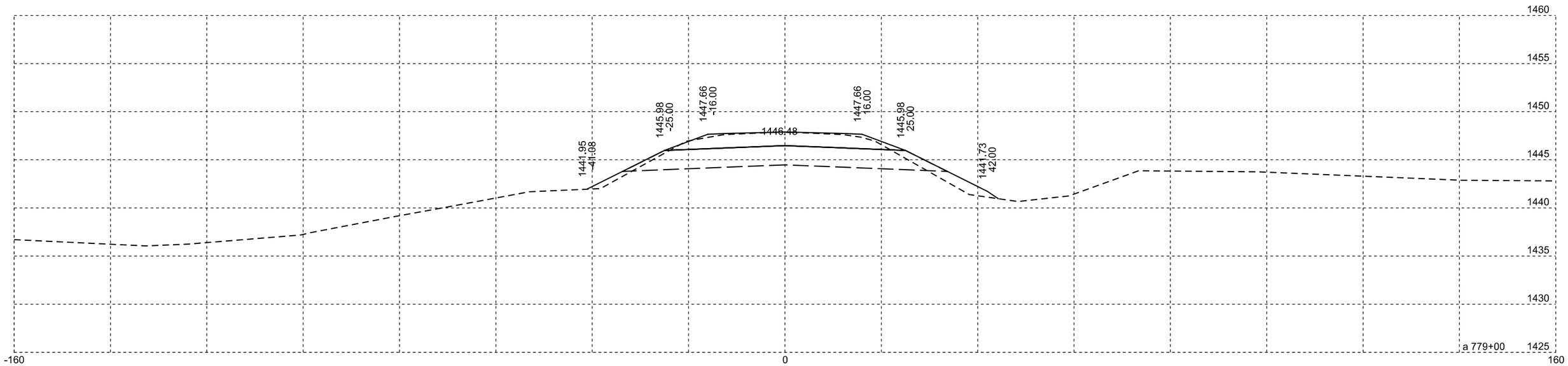

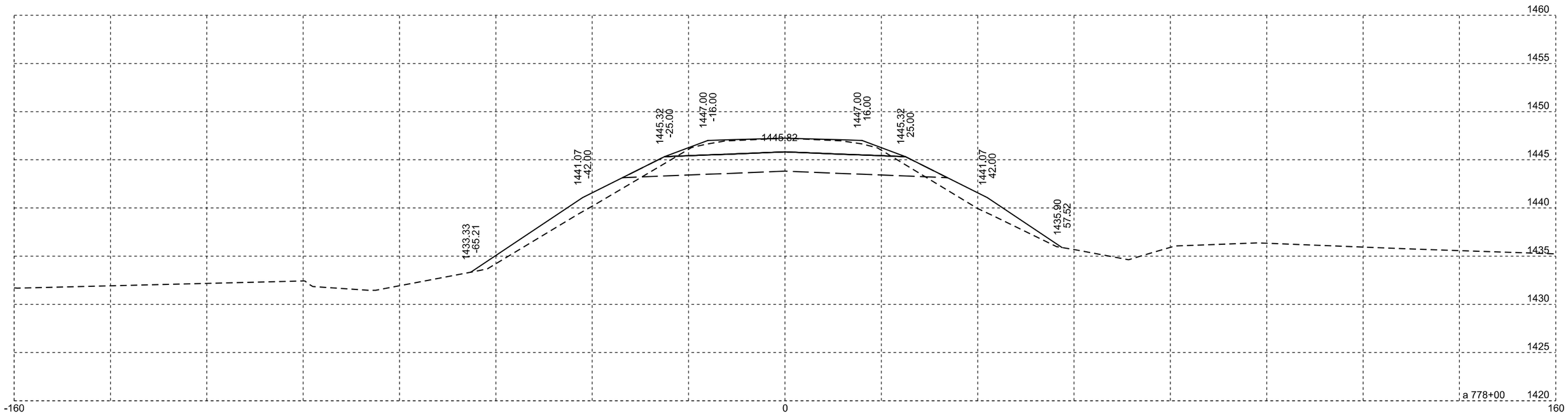

Plotting Date: 10/13/2015

STATE OF SOUTH DAKOTA	PROJECT	SHEET NO.	TOTAL SHEETS
	P 0028(35)297	X4	X31

Mainline

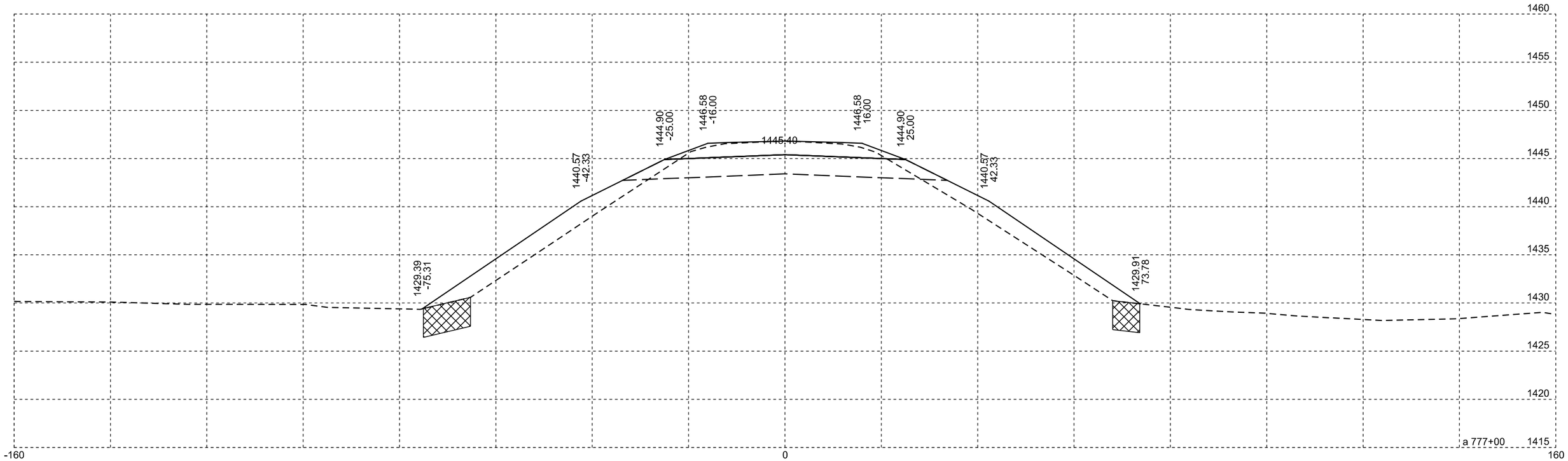

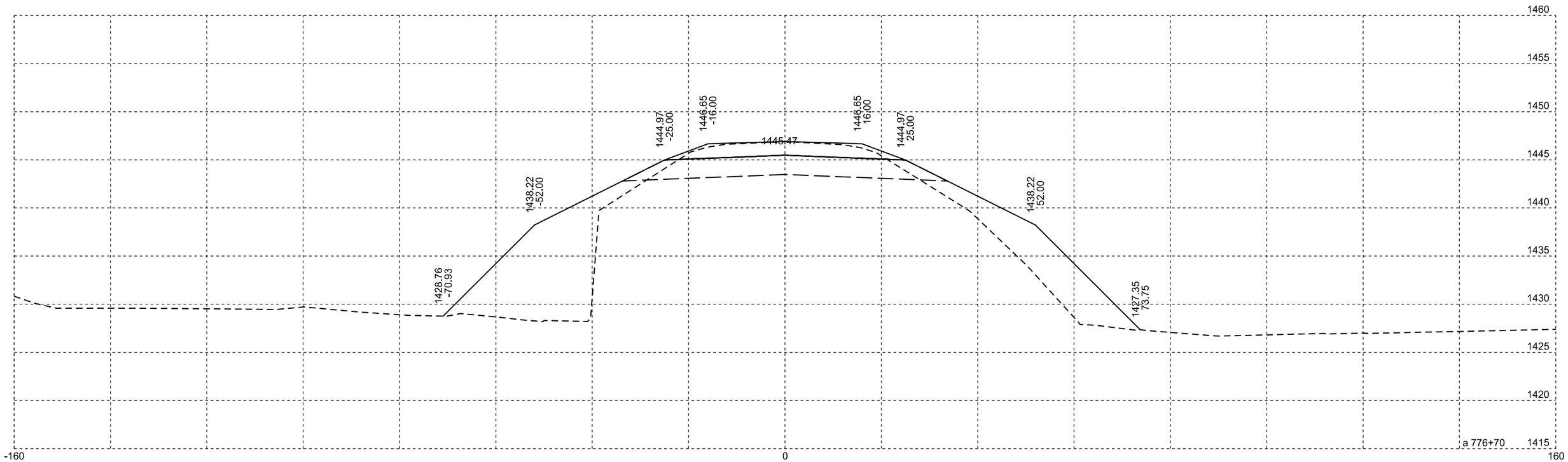

Plotting Date: 10/13/2015

STATE OF SOUTH DAKOTA	PROJECT	SHEET NO.	TOTAL SHEETS
	P 0028(35)297	X5	X31

Mainline

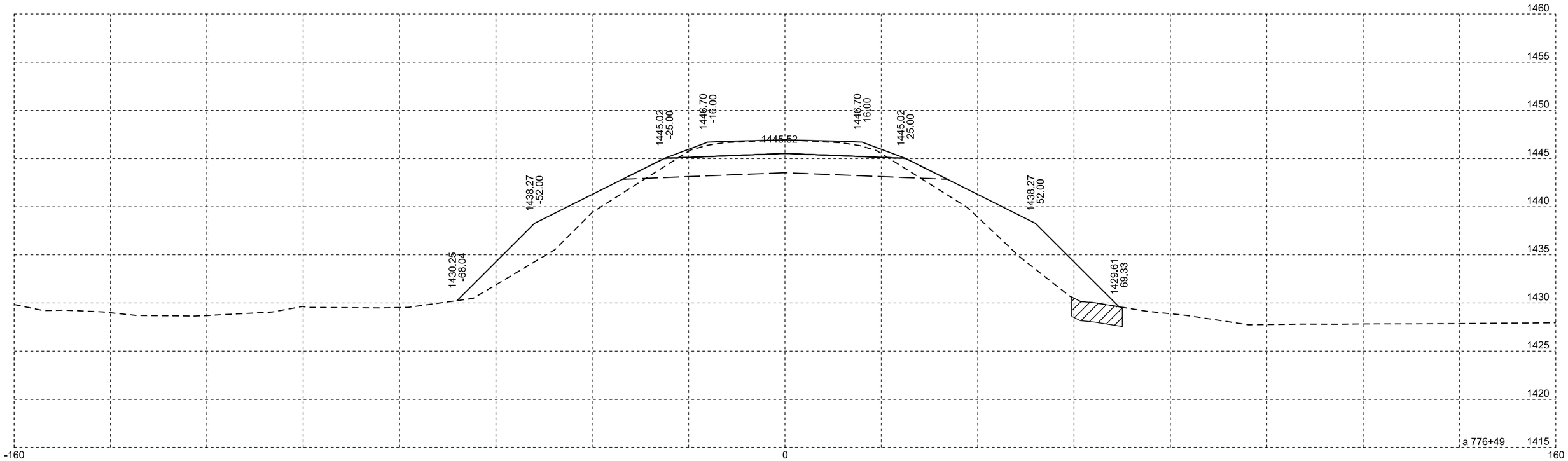

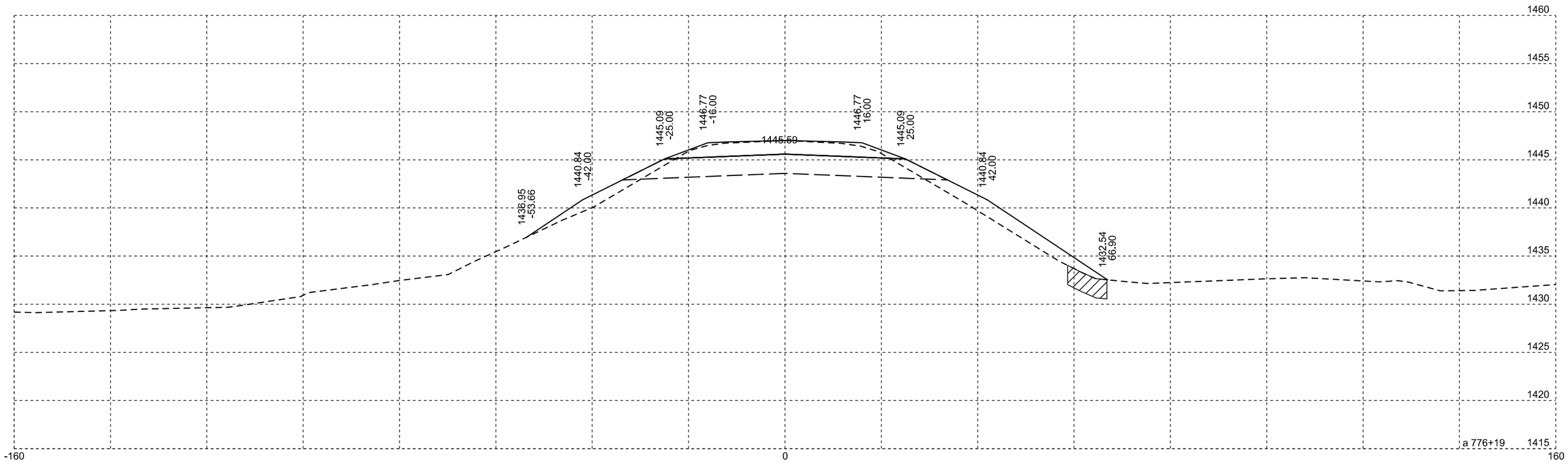

Plotting Date: 10/13/2015

STATE OF SOUTH DAKOTA	PROJECT	SHEET NO.	TOTAL SHEETS
	P 0028(35)297	X6	X31

Mainline

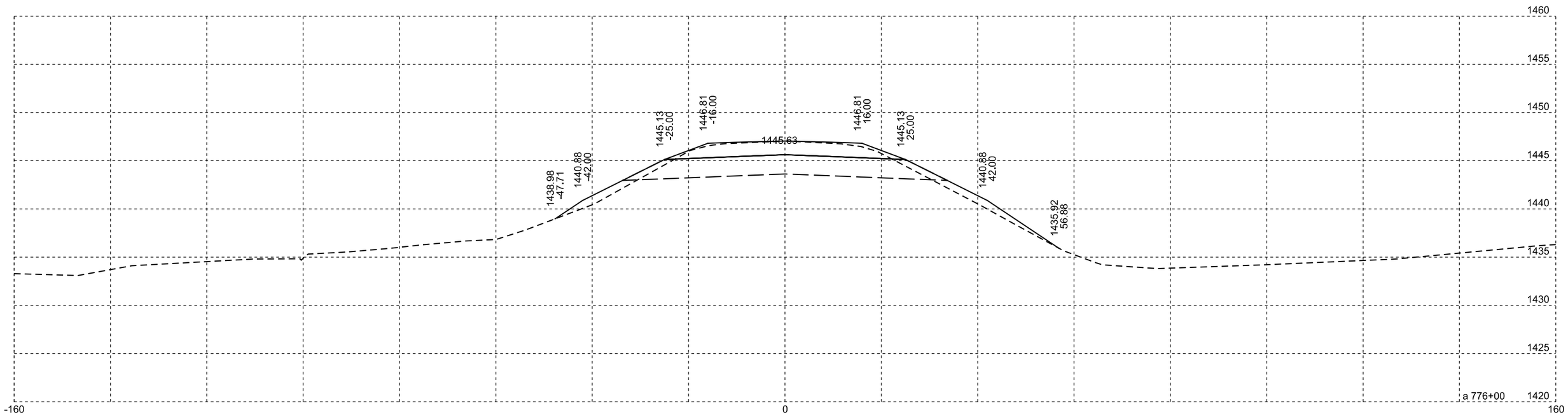

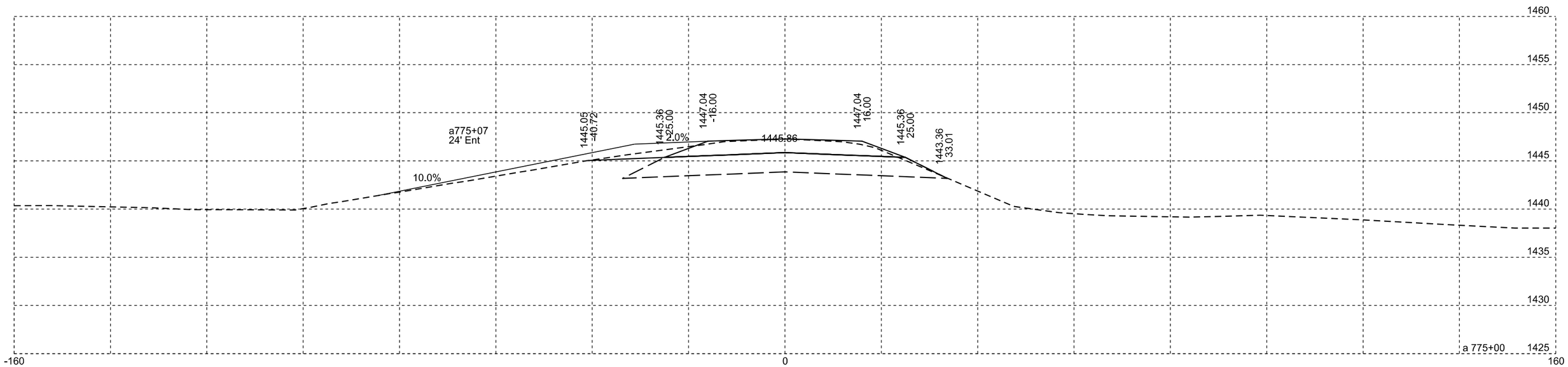

Plotting Date: 10/13/2015

STATE OF SOUTH DAKOTA	PROJECT	SHEET NO.	TOTAL SHEETS
	P 0028(35)297	X7	X31

Mainline

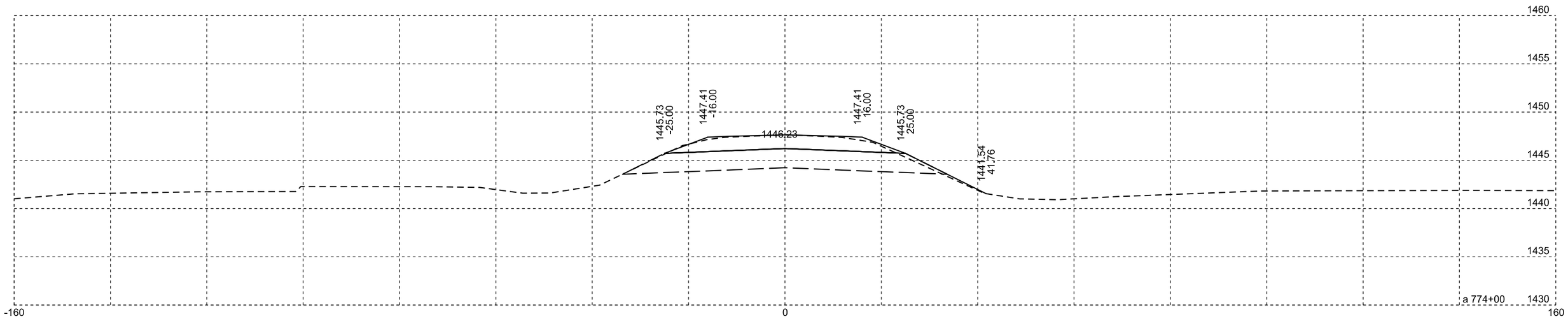

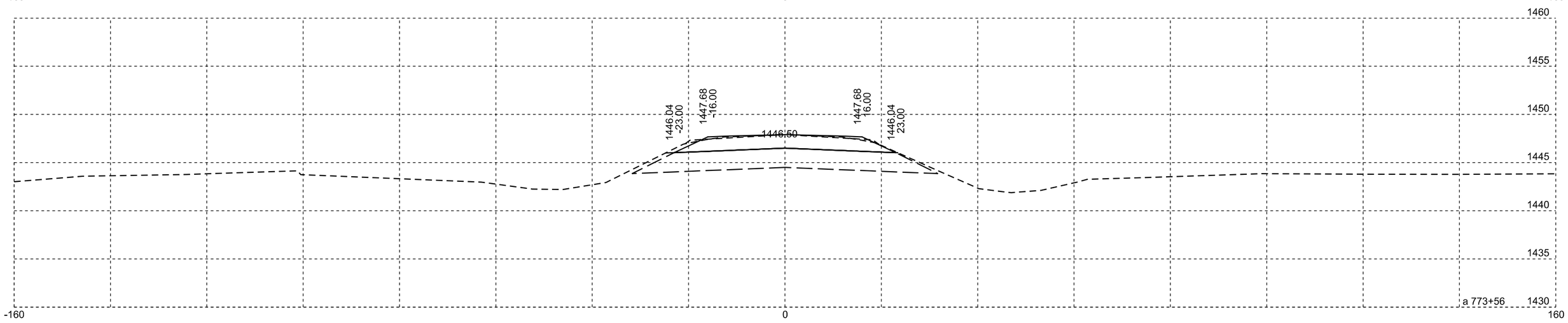

Plotting Date: 10/13/2015

STATE OF SOUTH DAKOTA	PROJECT	SHEET NO.	TOTAL SHEETS
	P 0028(35)297	X8	X31

Mainline

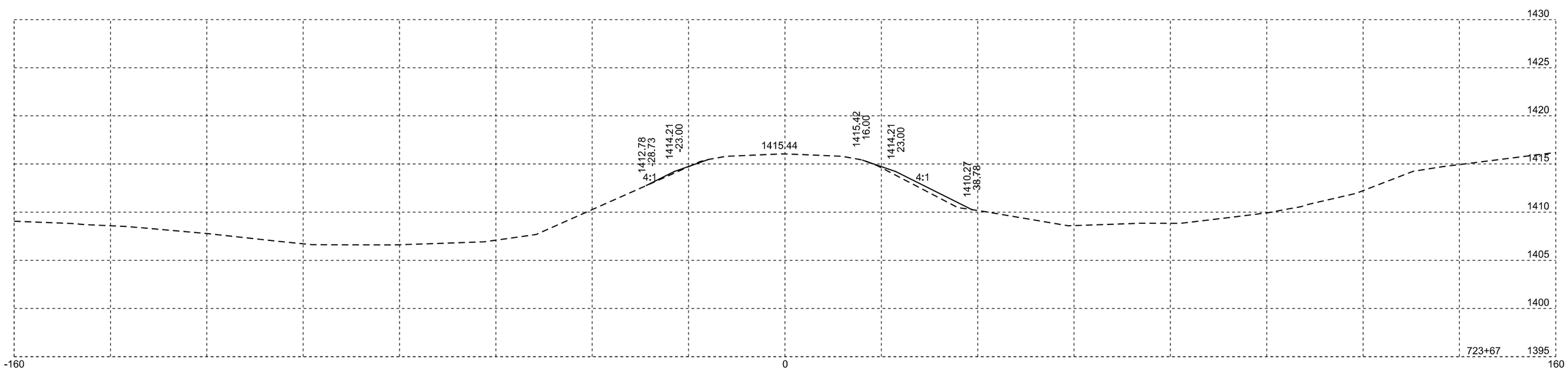

Plotting Date: 10/13/2015

STATE OF SOUTH DAKOTA	PROJECT	SHEET NO.	TOTAL SHEETS
	P 0028(35)297	X9	X31

Mainline

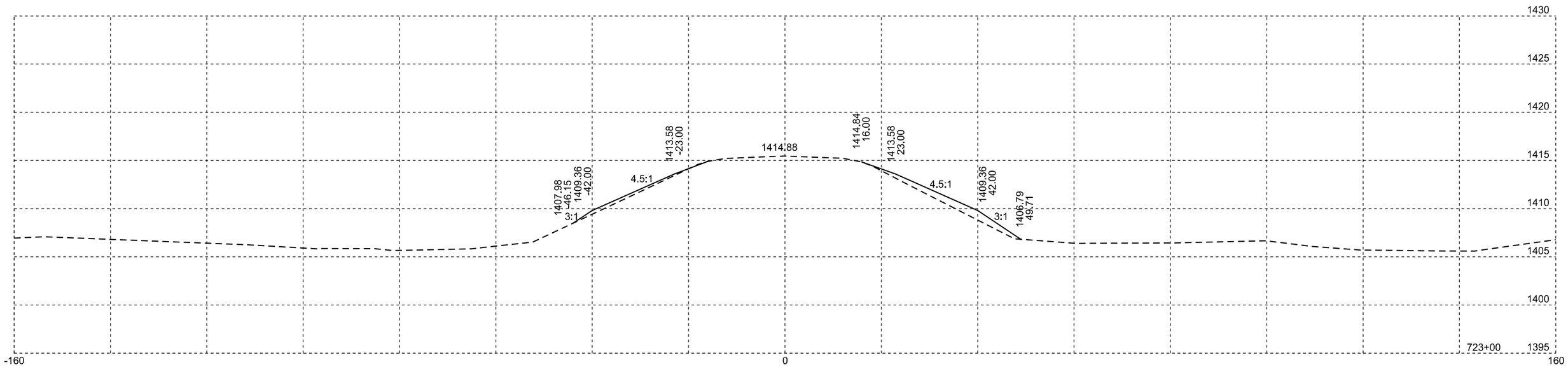

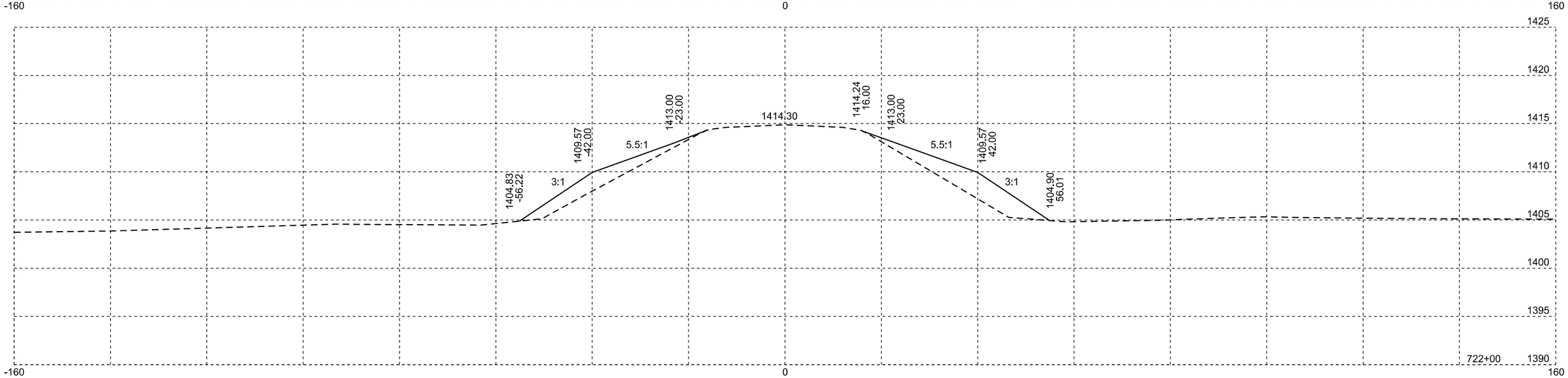

Plotting Date: 10/13/2015

STATE OF SOUTH DAKOTA	PROJECT	SHEET NO.	TOTAL SHEETS
	P 0028(35)297	X10	X31

Mainline

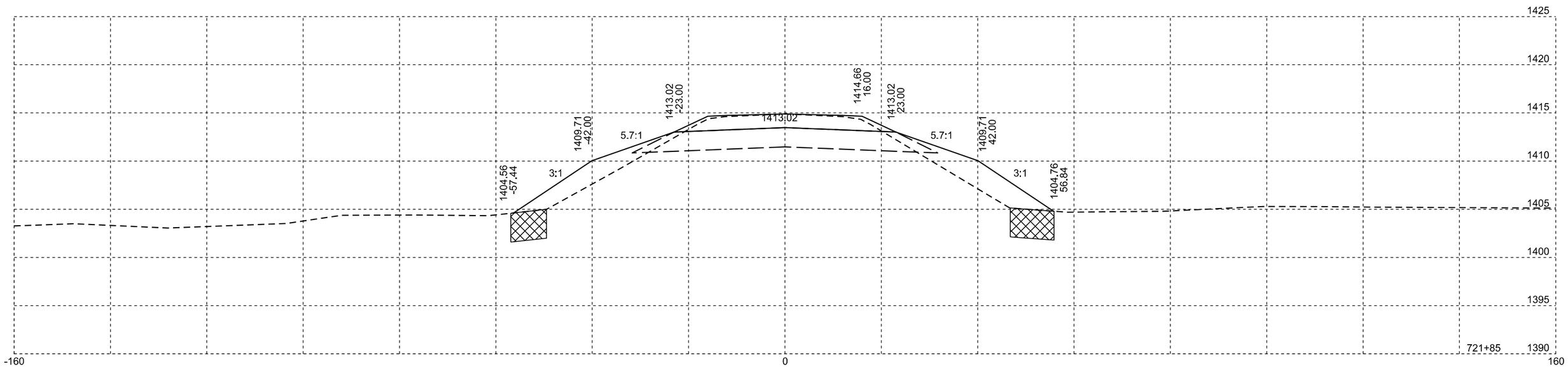

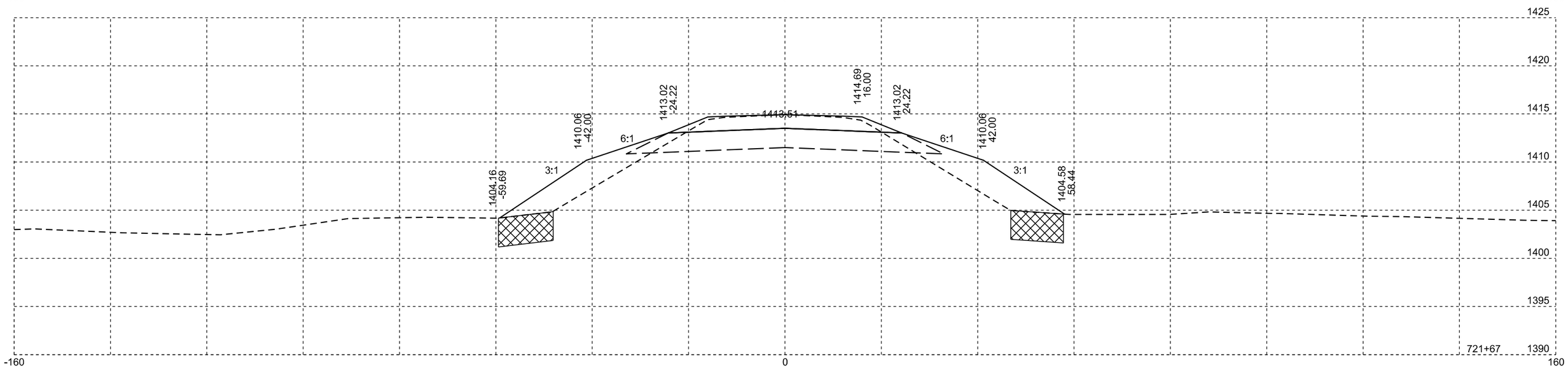

Plotting Date: 10/13/2015

STATE OF SOUTH DAKOTA	PROJECT	SHEET NO.	TOTAL SHEETS
	P 0028(35)297	X11	X31

Mainline

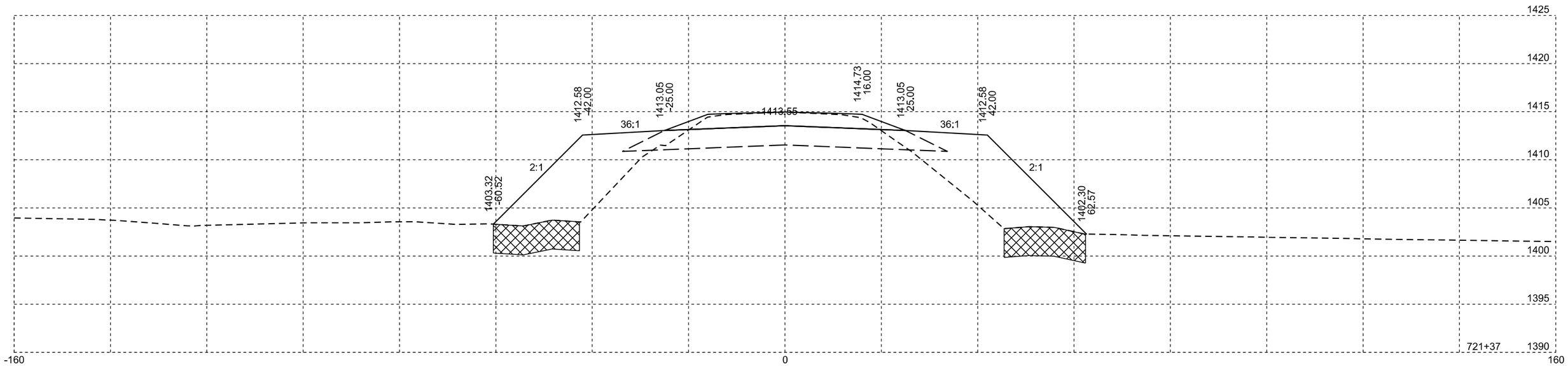

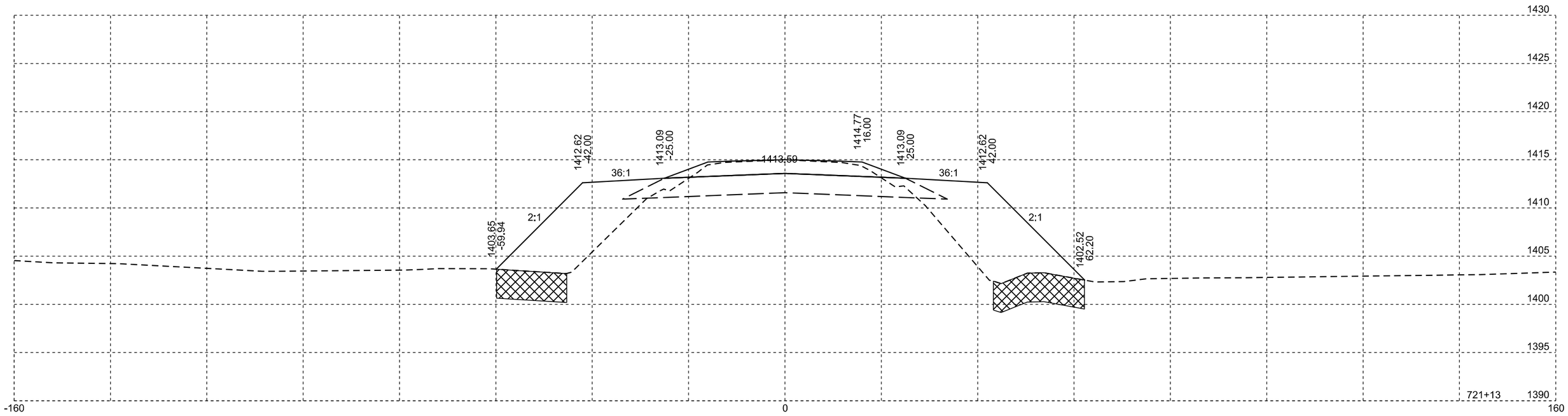

Plotting Date: 10/13/2015

STATE OF SOUTH DAKOTA	PROJECT	SHEET NO.	TOTAL SHEETS
	P 0028(35)297	X12	X31

Mainline

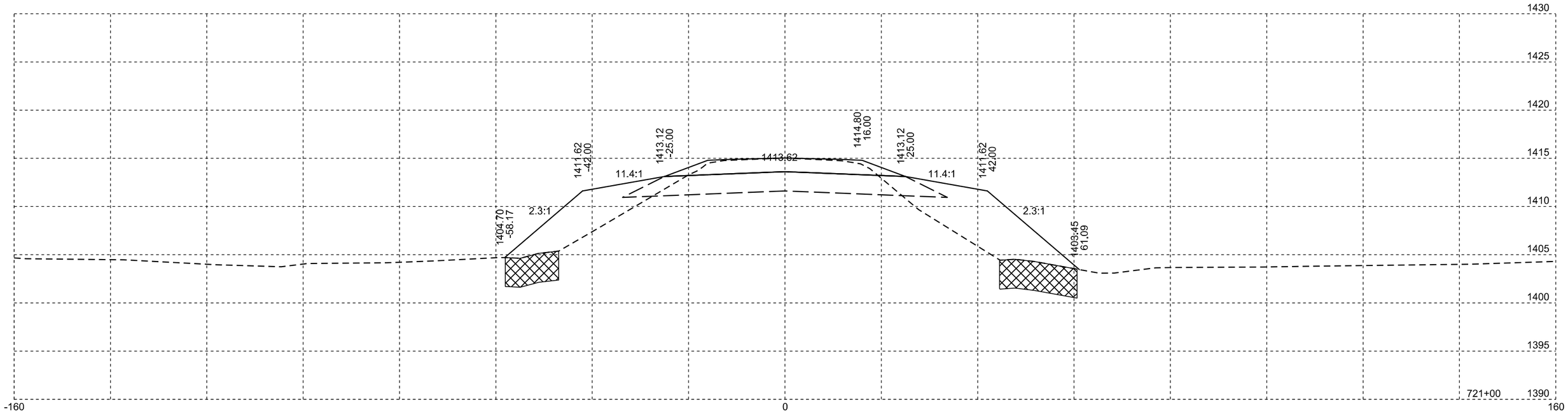

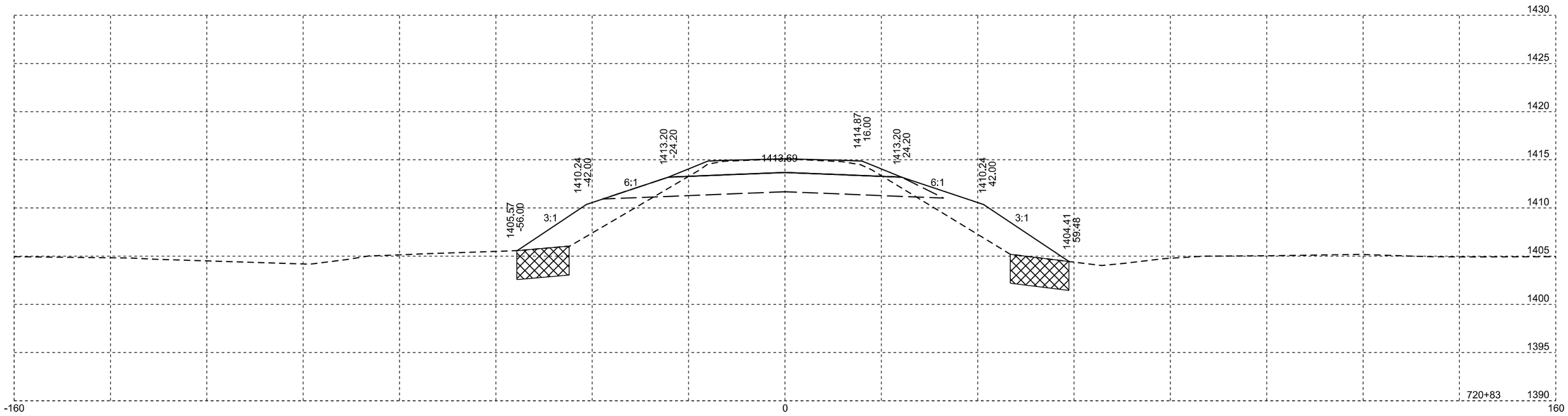

Plotting Date: 10/13/2015

STATE OF SOUTH DAKOTA	PROJECT	SHEET NO.	TOTAL SHEETS
	P 0028(35)297	X13	X31

Mainline

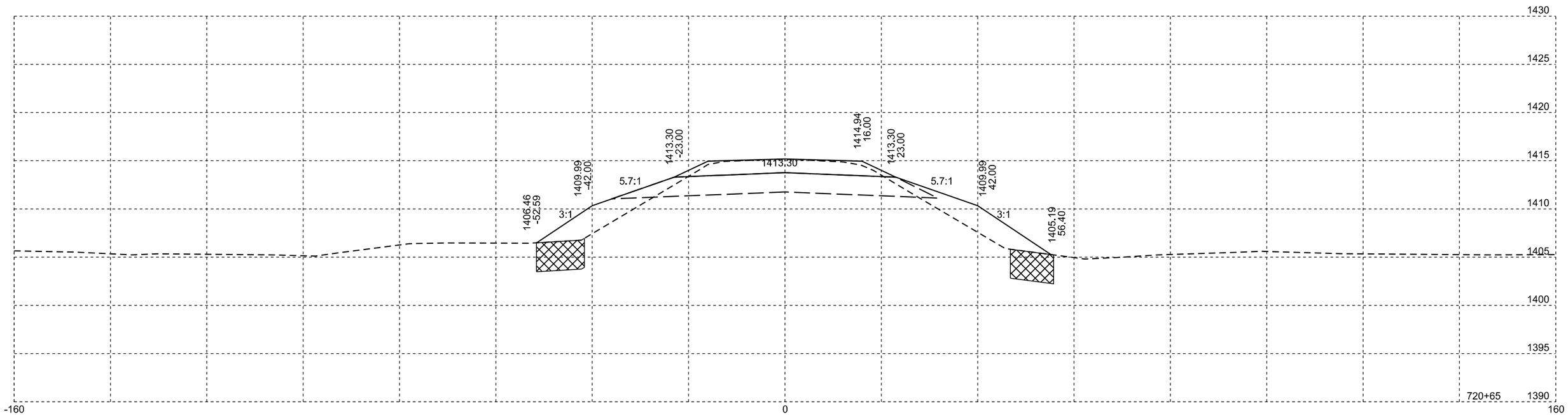

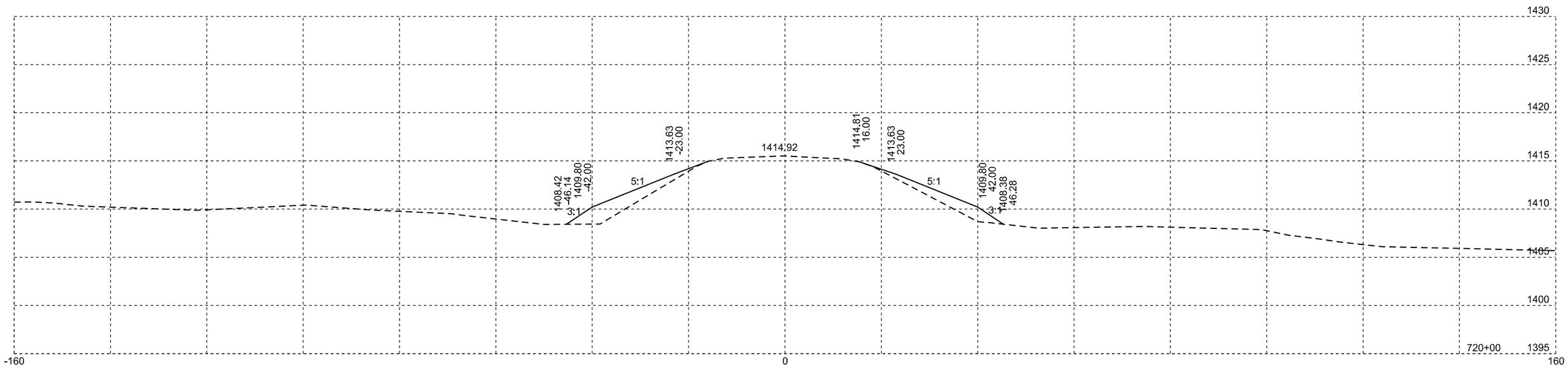

Plotting Date: 10/13/2015

STATE OF SOUTH DAKOTA	PROJECT	SHEET NO.	TOTAL SHEETS
	P 0028(35)297	X14	X31

Mainline

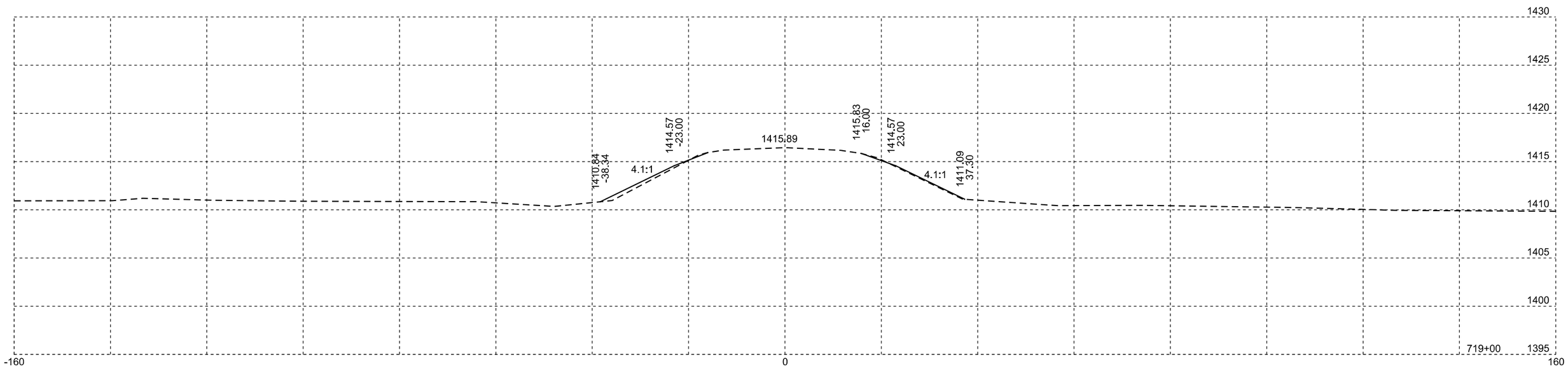

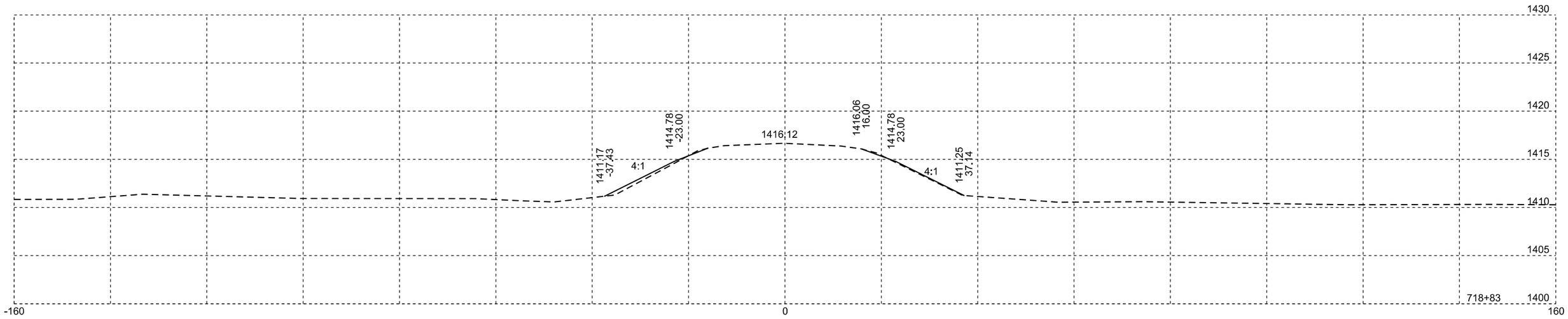

Plotting Date: 10/13/2015

STATE OF SOUTH DAKOTA	PROJECT	SHEET NO.	TOTAL SHEETS
	P 0028(35)297	X15	X31

Div 718

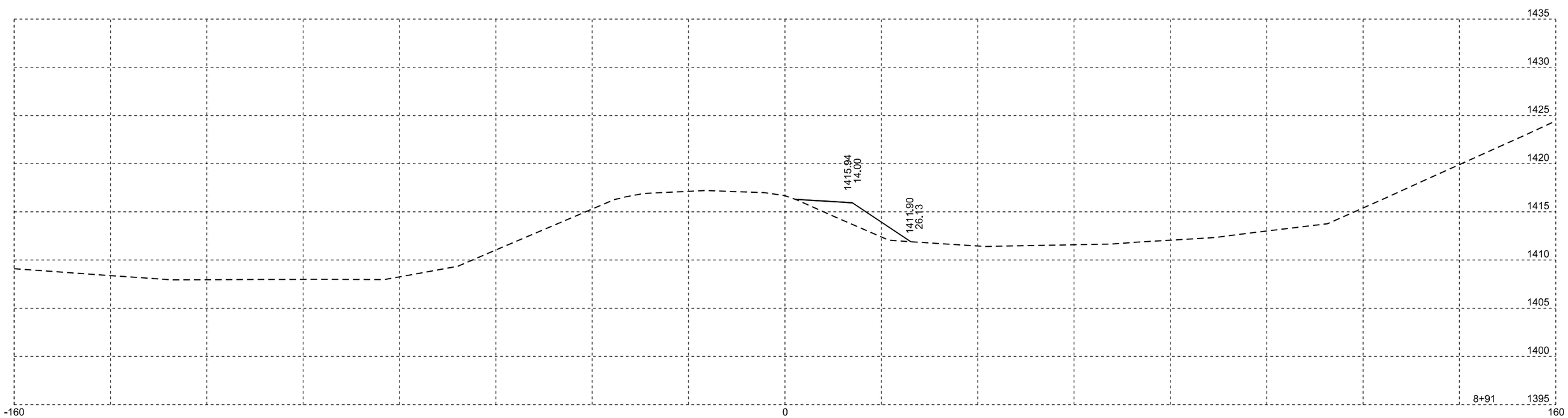

Plotting Date: 10/13/2015

STATE OF SOUTH DAKOTA	PROJECT	SHEET NO.	TOTAL SHEETS
	P 0028(35)297	X16	X31

Div 718

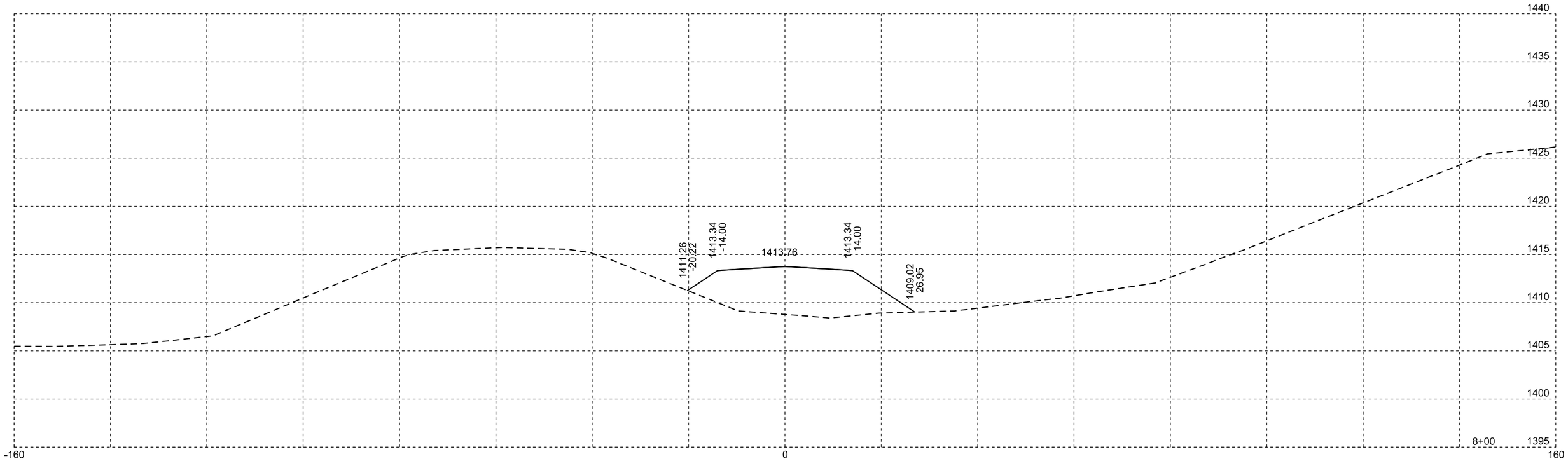

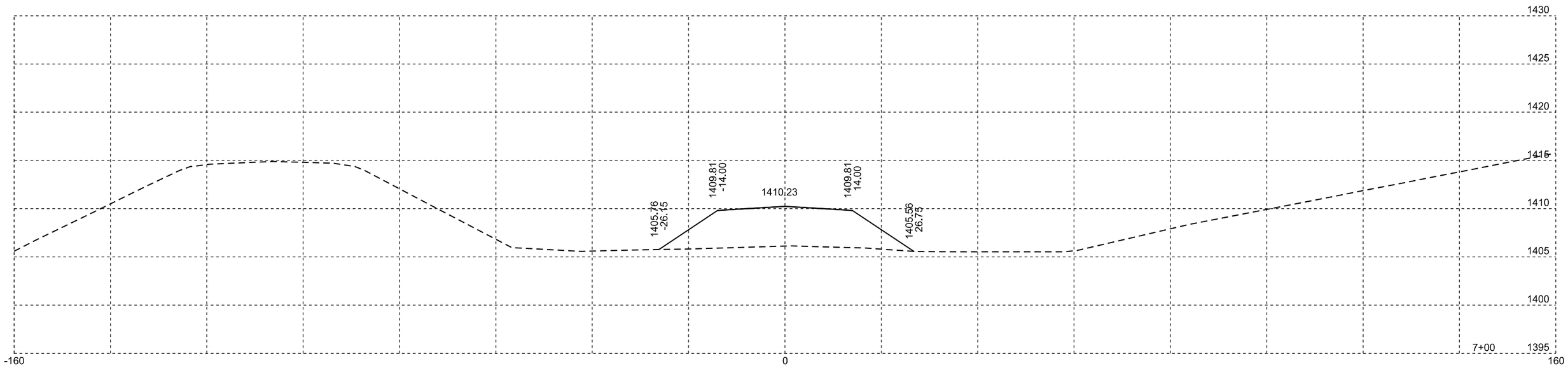

Plotting Date: 10/13/2015

STATE OF SOUTH DAKOTA	PROJECT	SHEET NO.	TOTAL SHEETS
	P 0028(35)297	X17	X31

Div 718

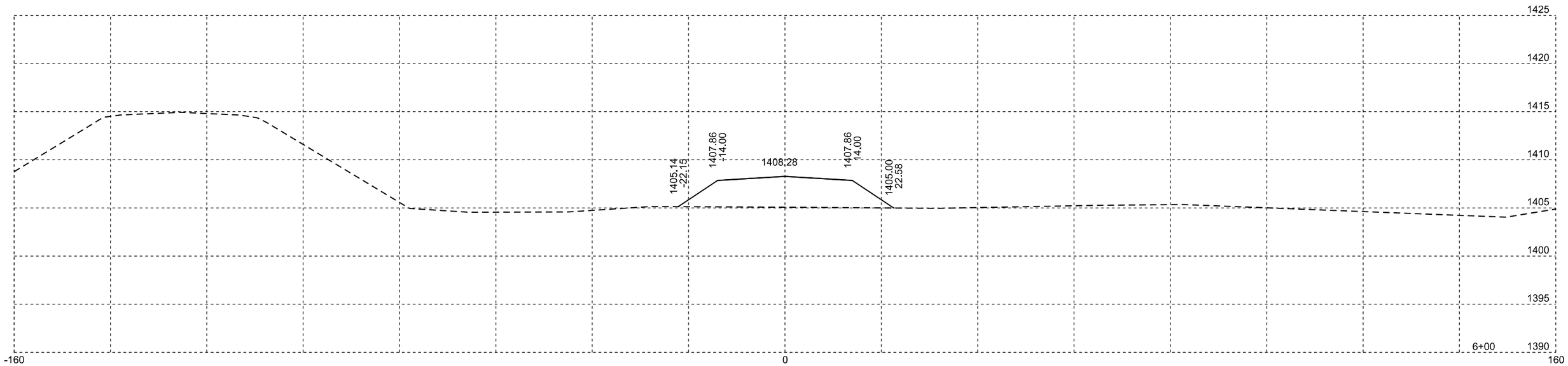

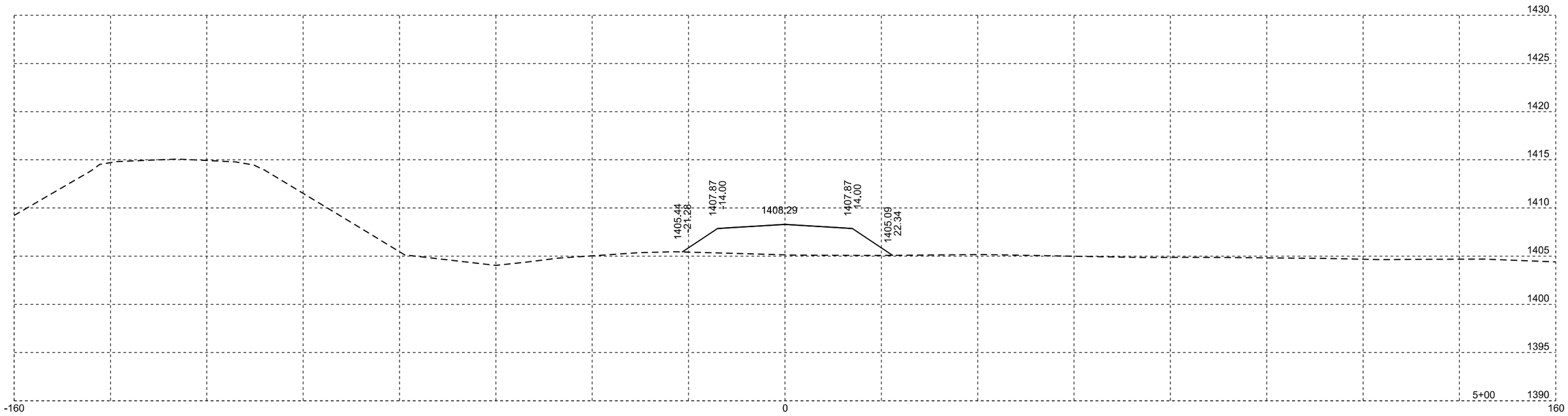

Plotting Date: 10/13/2015

STATE OF SOUTH DAKOTA	PROJECT	SHEET NO.	TOTAL SHEETS
	P 0028(35)297	X18	X31

Div 718

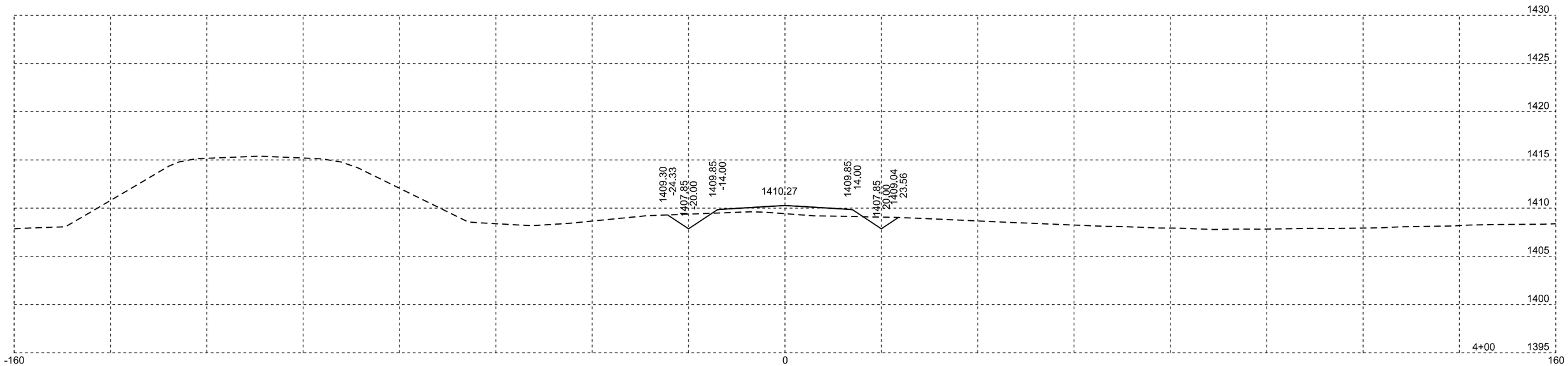

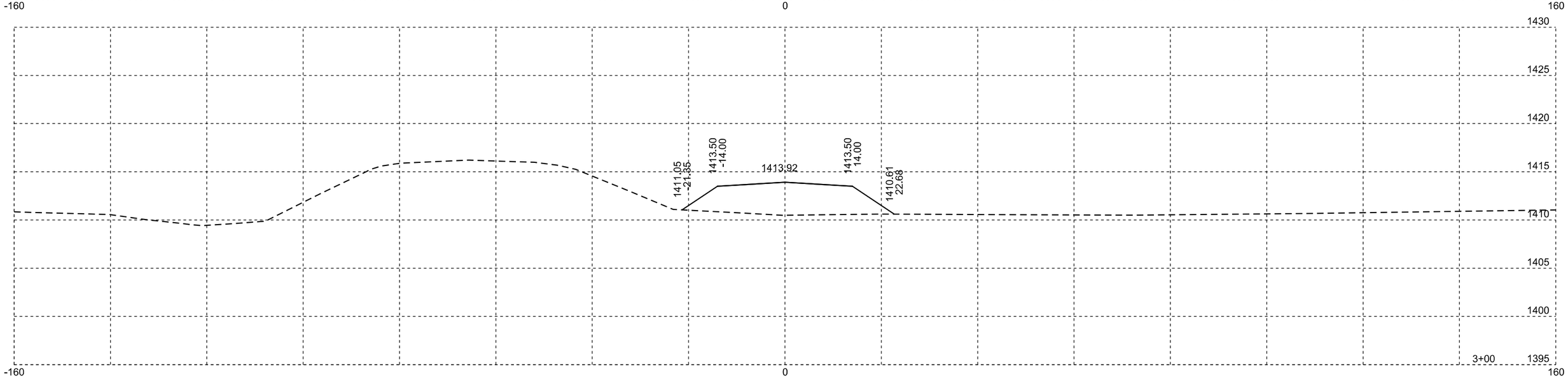

Plotting Date: 10/13/2015

STATE OF SOUTH DAKOTA	PROJECT	SHEET NO.	TOTAL SHEETS
	P 0028(35)297	X19	X31

Div 718

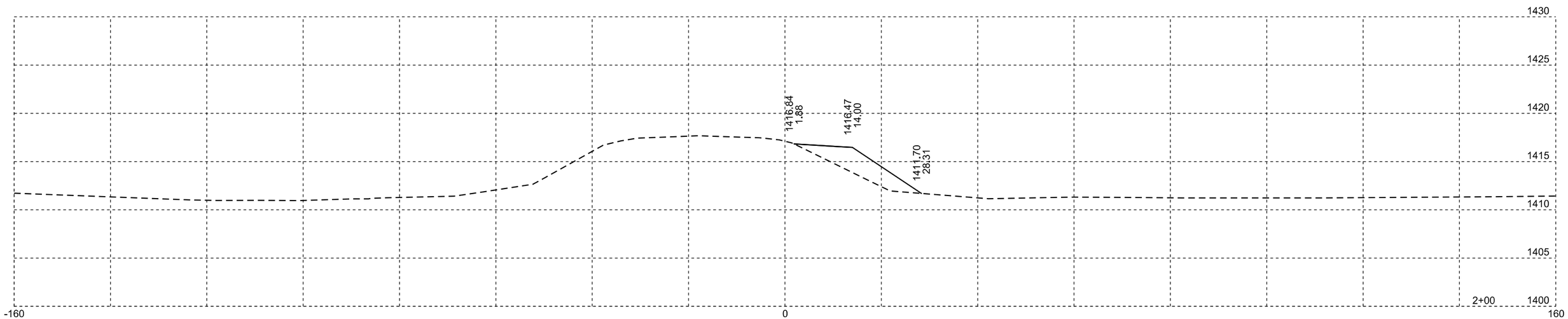

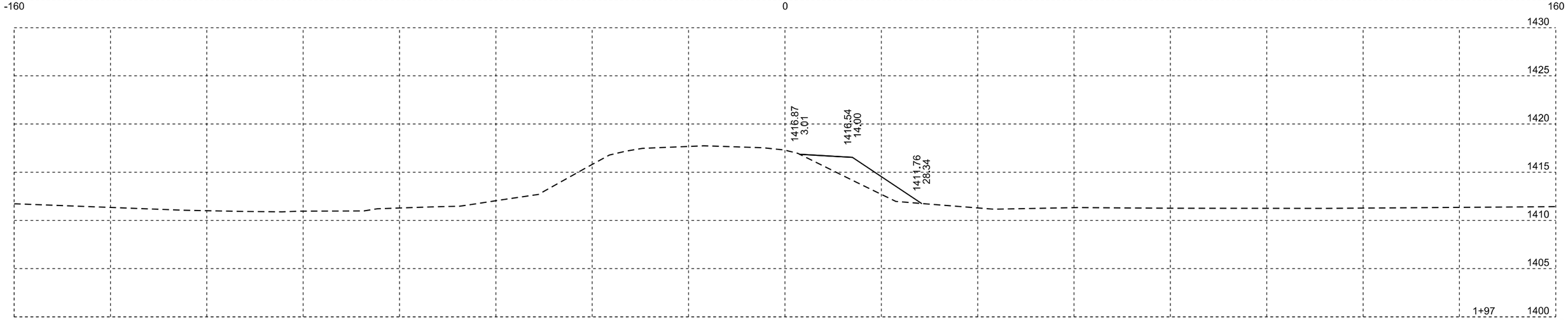

Plotting Date: 10/13/2015

STATE OF SOUTH DAKOTA	PROJECT	SHEET NO.	TOTAL SHEETS
	P 0028(35)297	X20	X31

Phase 1
Div a776

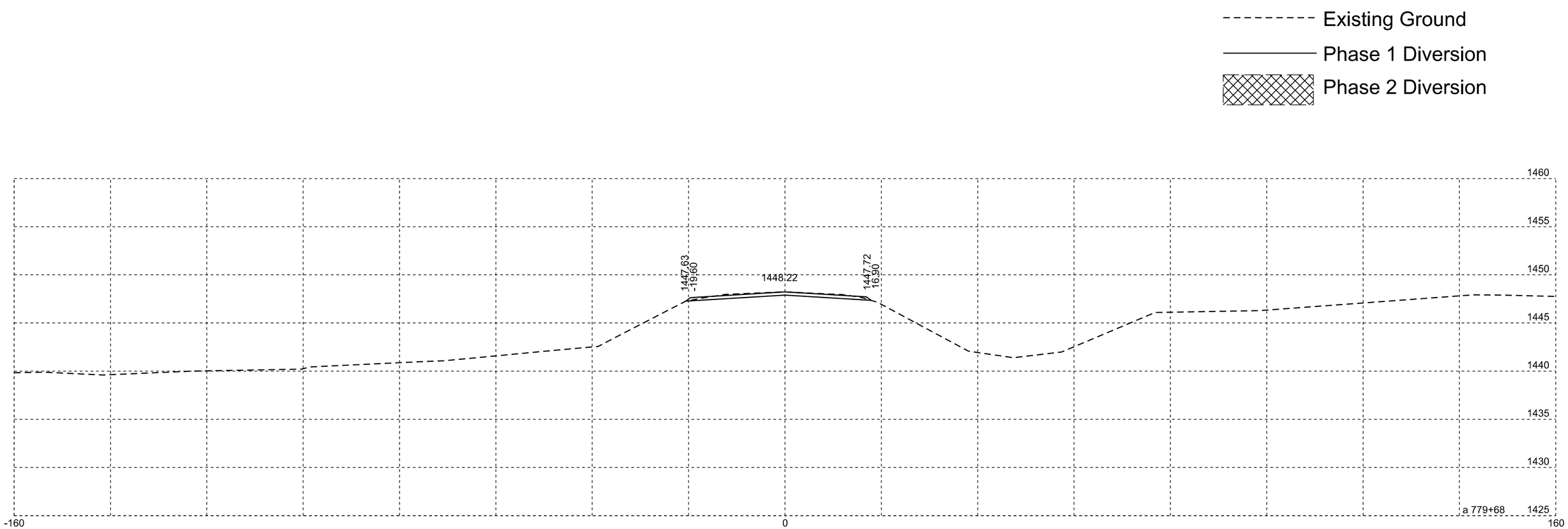

Plotting Date: 10/13/2015

STATE OF SOUTH DAKOTA	PROJECT	SHEET NO.	TOTAL SHEETS
	P 0028(35)297	X21	X31

Phase 1
Div a776

Existing Ground

Phase 1 Diversion

Phase 2 Diversion

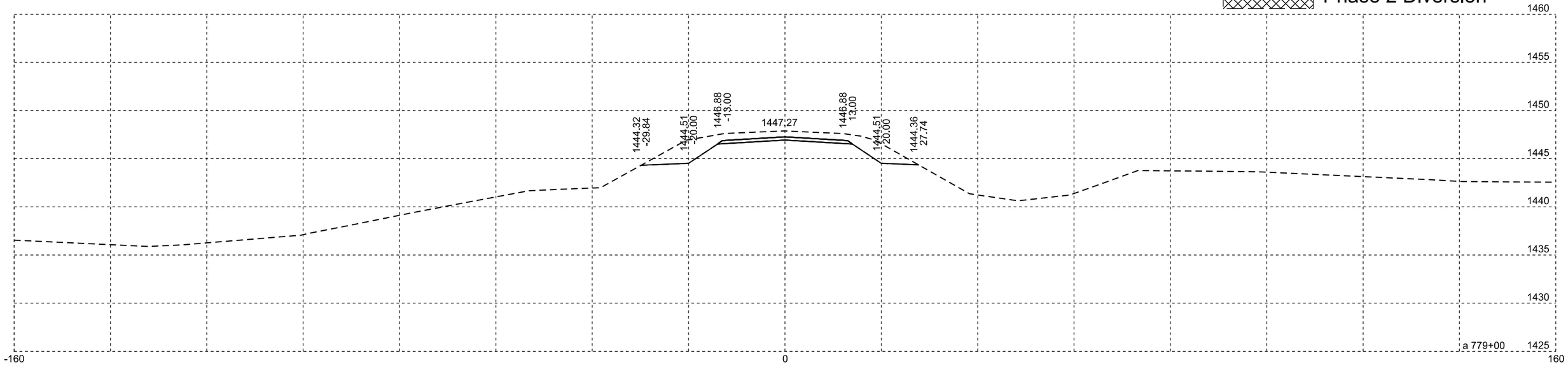

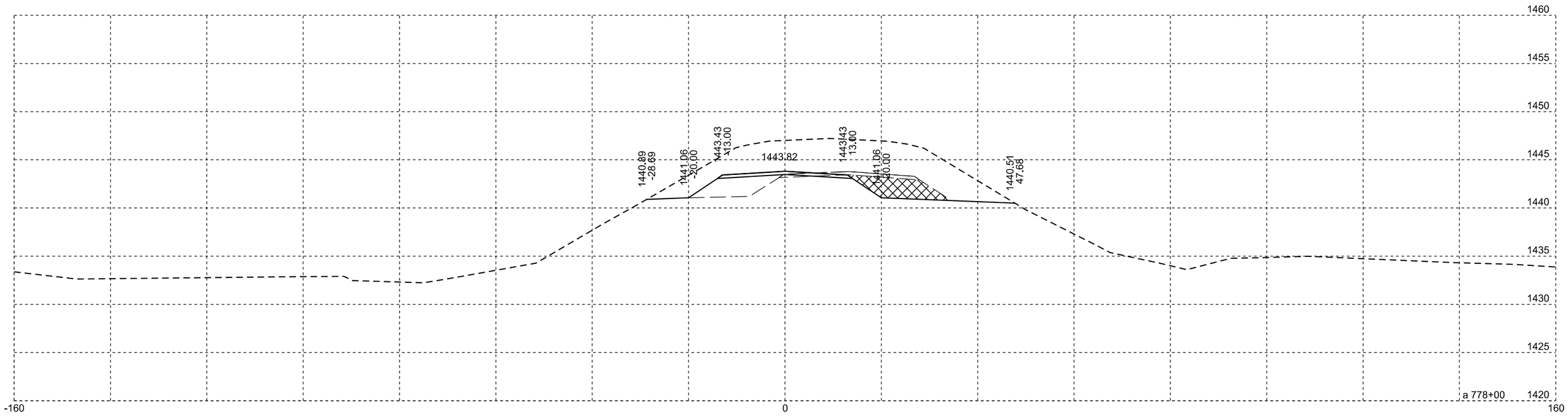

Plotting Date: 10/13/2015

STATE OF SOUTH DAKOTA	PROJECT	SHEET NO.	TOTAL SHEETS
	P 0028(35)297	X22	X31

Phase 1
Div a776

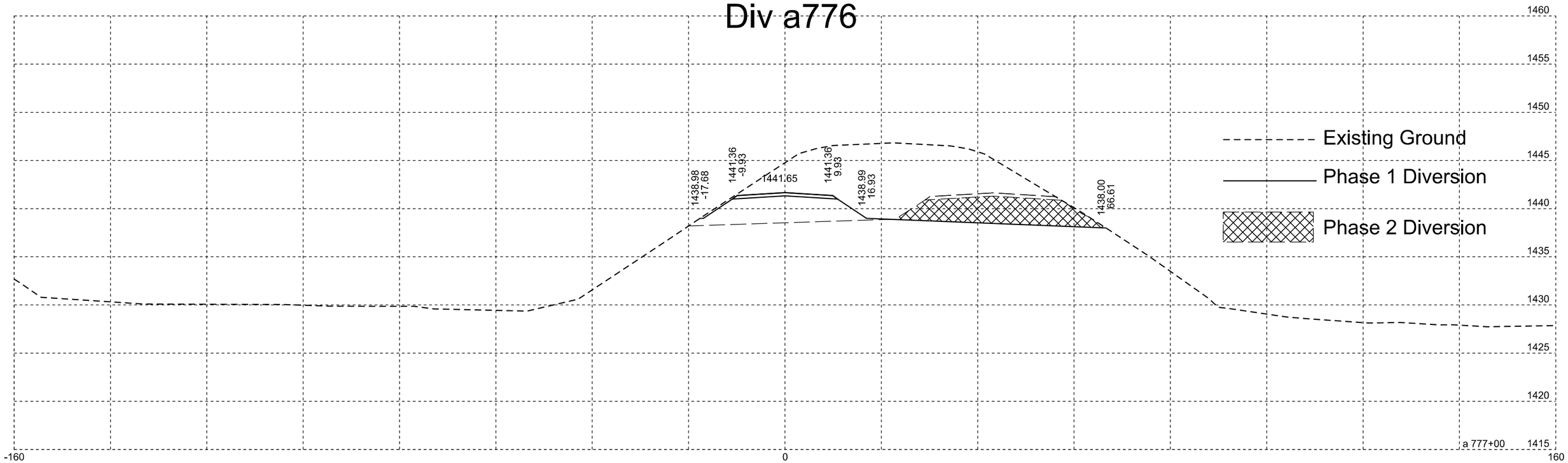

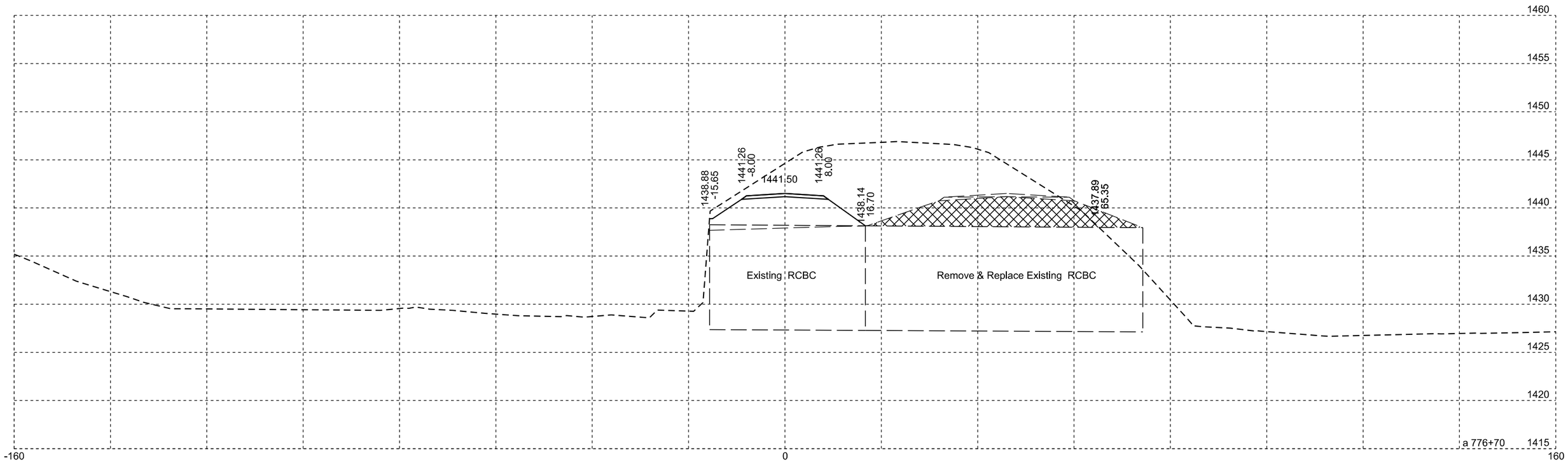

Plotting Date: 10/13/2015

STATE OF SOUTH DAKOTA	PROJECT	SHEET NO.	TOTAL SHEETS
	P 0028(35)297	X23	X31

Phase 1
Div a776

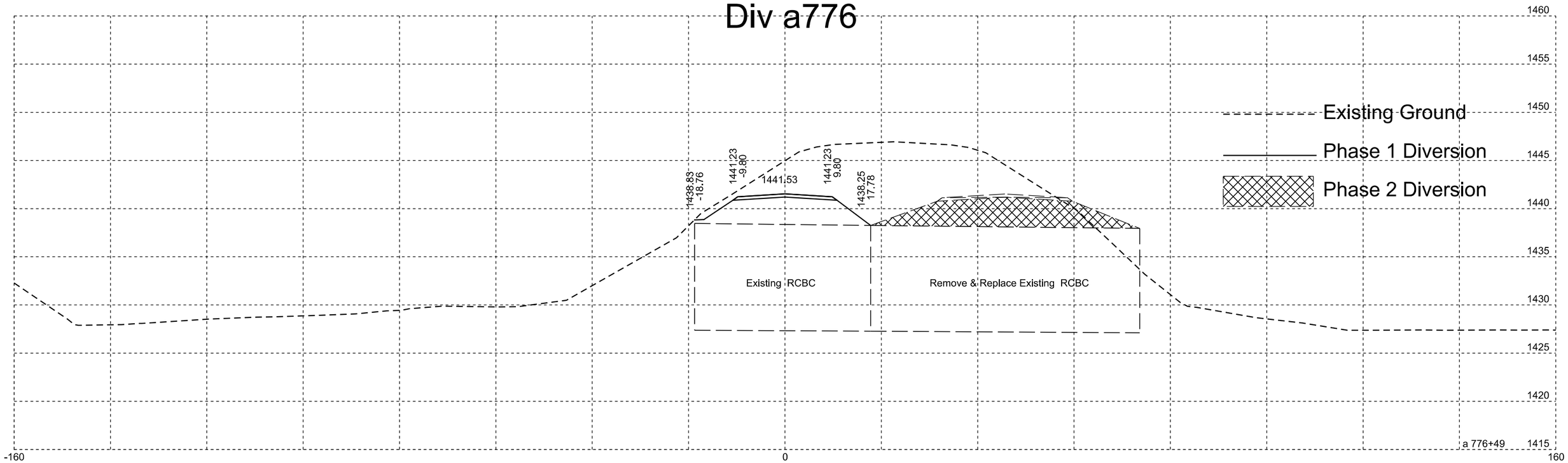

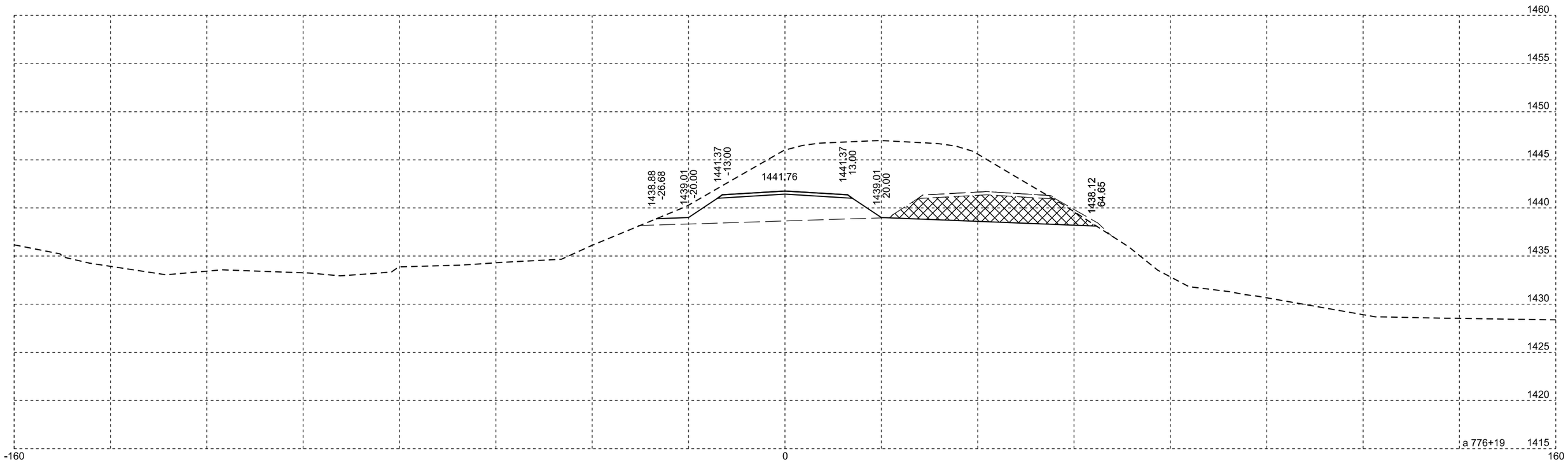

Plotting Date: 10/13/2015

STATE OF SOUTH DAKOTA	PROJECT	SHEET NO.	TOTAL SHEETS
	P 0028(35)297	X24	X31

Phase 1
Div a776

Existing Ground

Phase 1 Diversion

Phase 2 Diversion

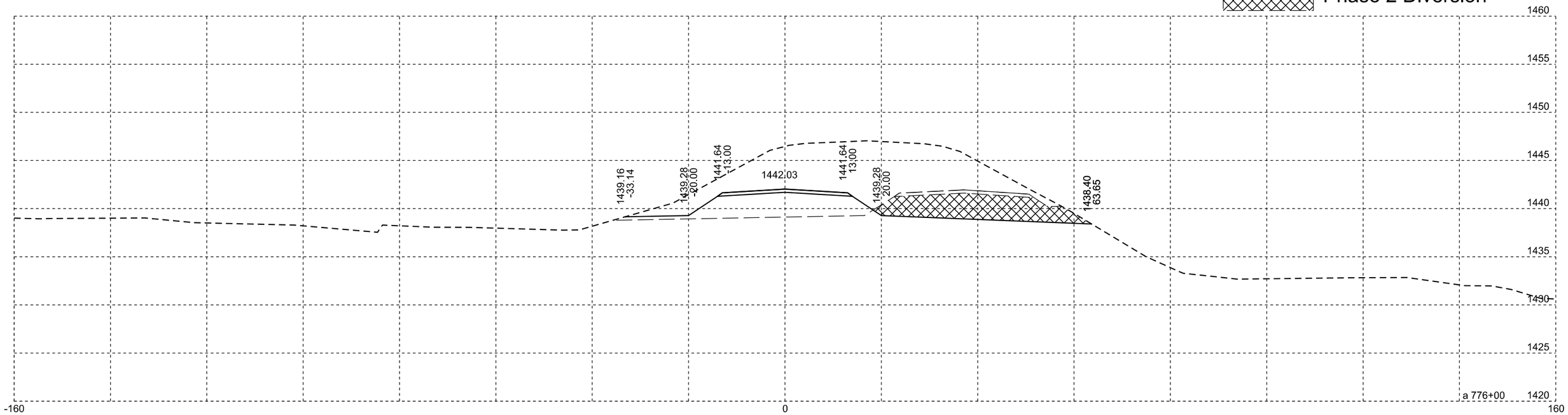

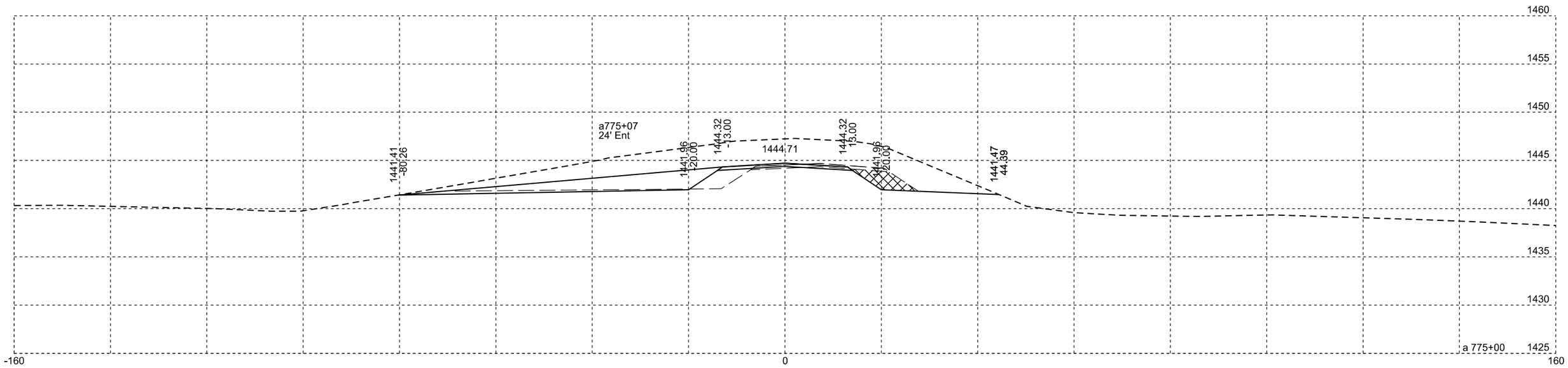

Plotting Date: 10/13/2015

STATE OF SOUTH DAKOTA	PROJECT	SHEET NO.	TOTAL SHEETS
	P 0028(35)297	X25	X31

Phase 1
Div a776

Existing Ground

Phase 1 Diversion

Phase 2 Diversion

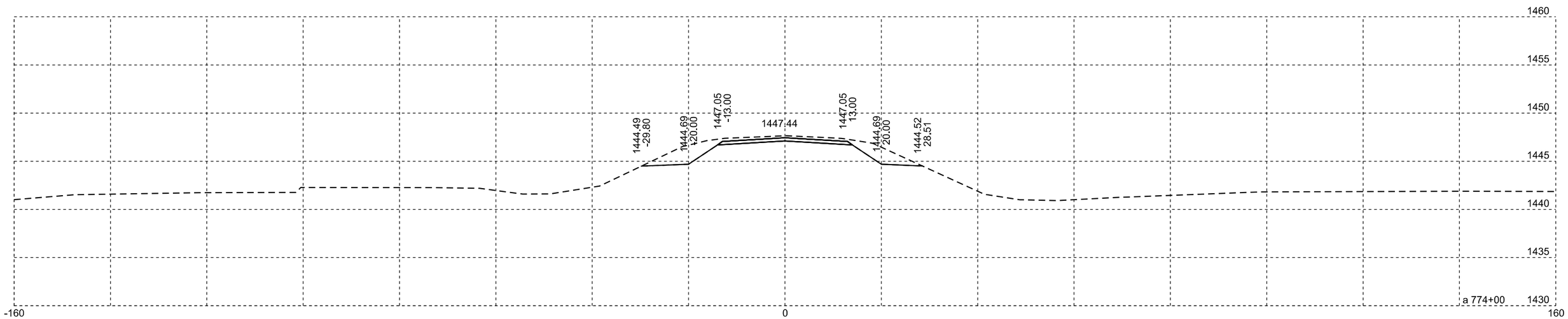

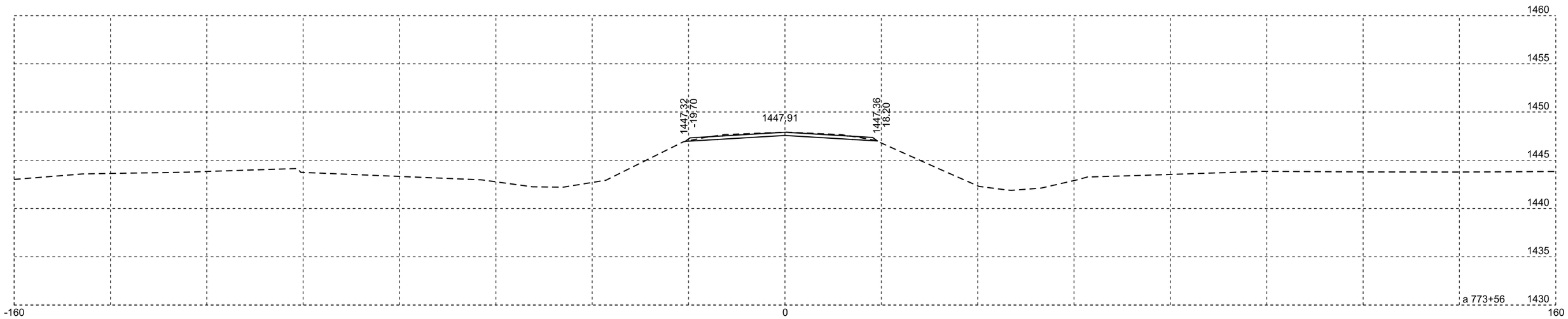

Plotting Date: 10/13/2015

STATE OF SOUTH DAKOTA	PROJECT	SHEET NO.	TOTAL SHEETS
	P 0028(35)297	X26	X31

Phase 2
Div a776

--------- Existing Ground

Phase 2 Diversion

Remove Phase 1 Diversion

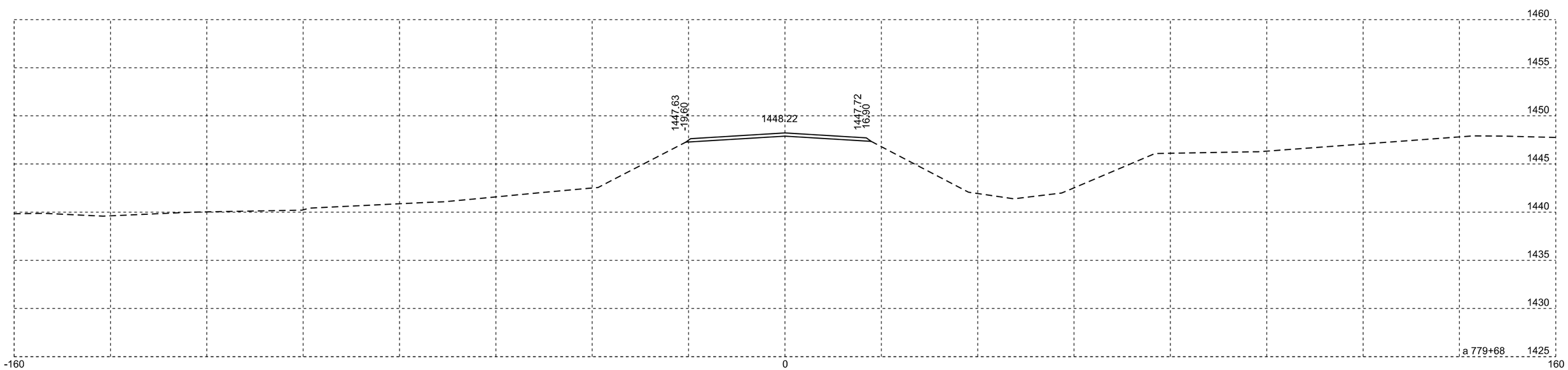

Plotting Date: 10/13/2015

STATE OF SOUTH DAKOTA	PROJECT	SHEET NO.	TOTAL SHEETS
	P 0028(35)297	X27	X31

Phase 2
Div a776

Existing Ground

Phase 2 Diversion

Remove Phase 1 Diversion

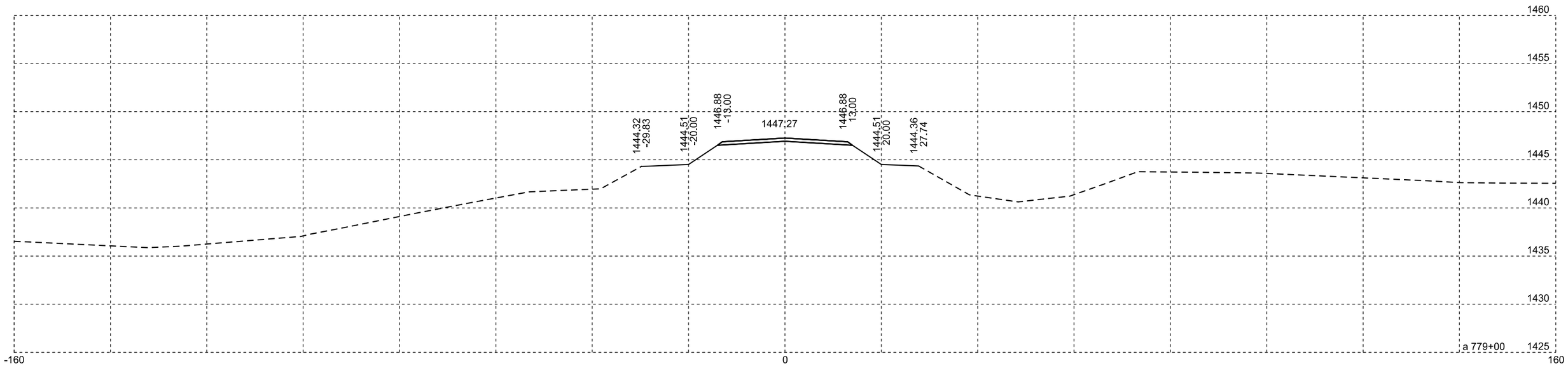

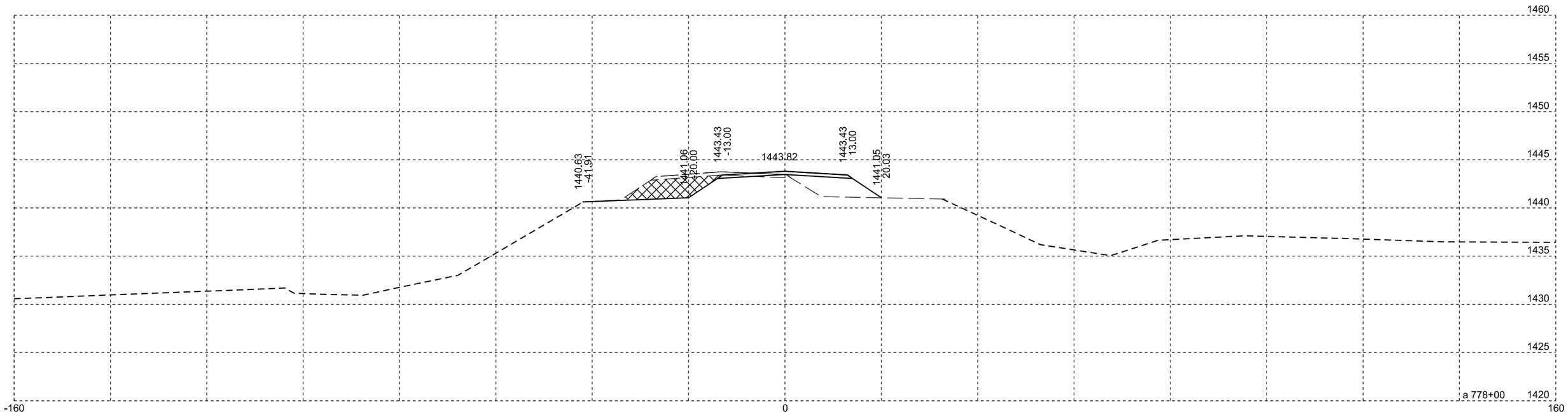

Plotting Date: 10/13/2015

STATE OF SOUTH DAKOTA	PROJECT	SHEET NO.	TOTAL SHEETS
	P 0028(35)297	X28	X31

Phase 2
Div a776

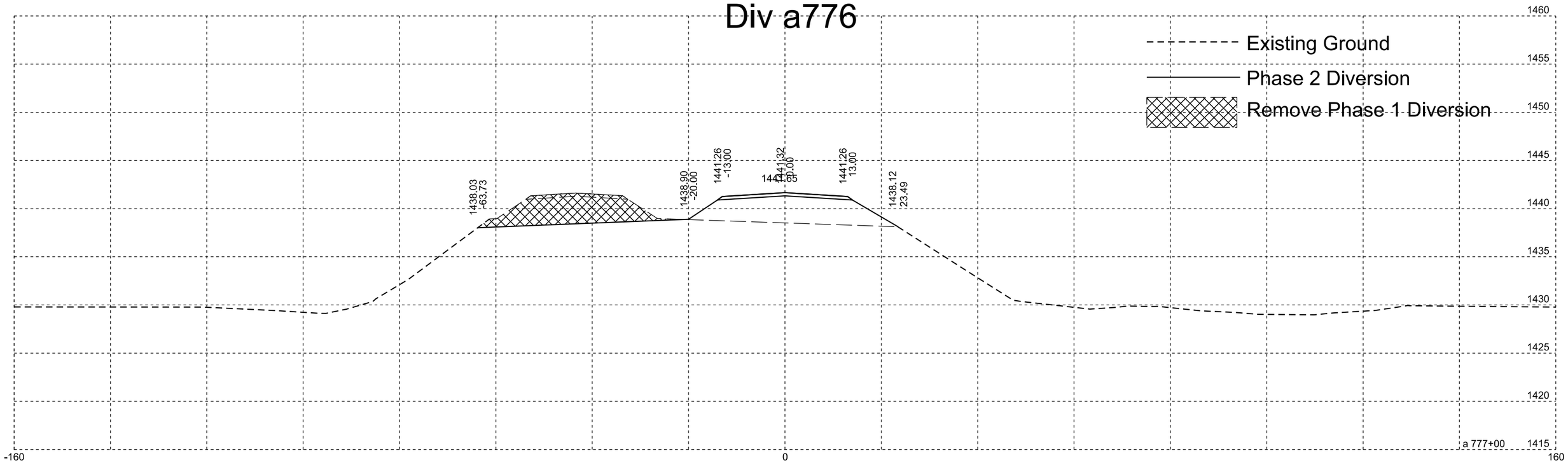

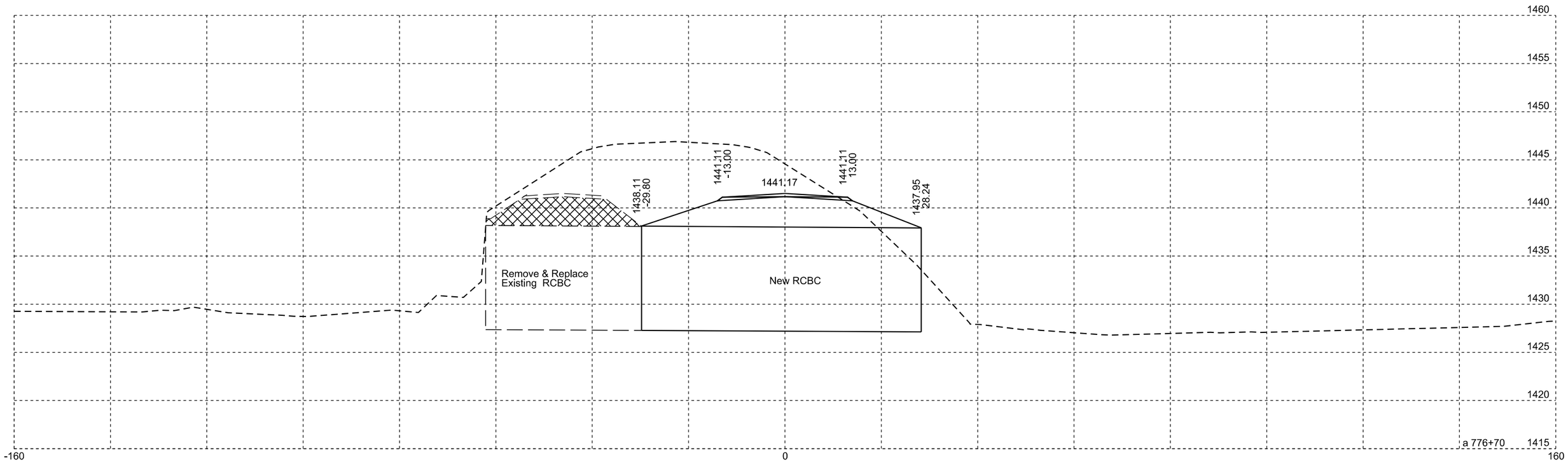

Plotting Date: 10/13/2015

STATE OF SOUTH DAKOTA	PROJECT	SHEET NO.	TOTAL SHEETS
	P 0028(35)297	X29	X31

Phase 2
Div a776

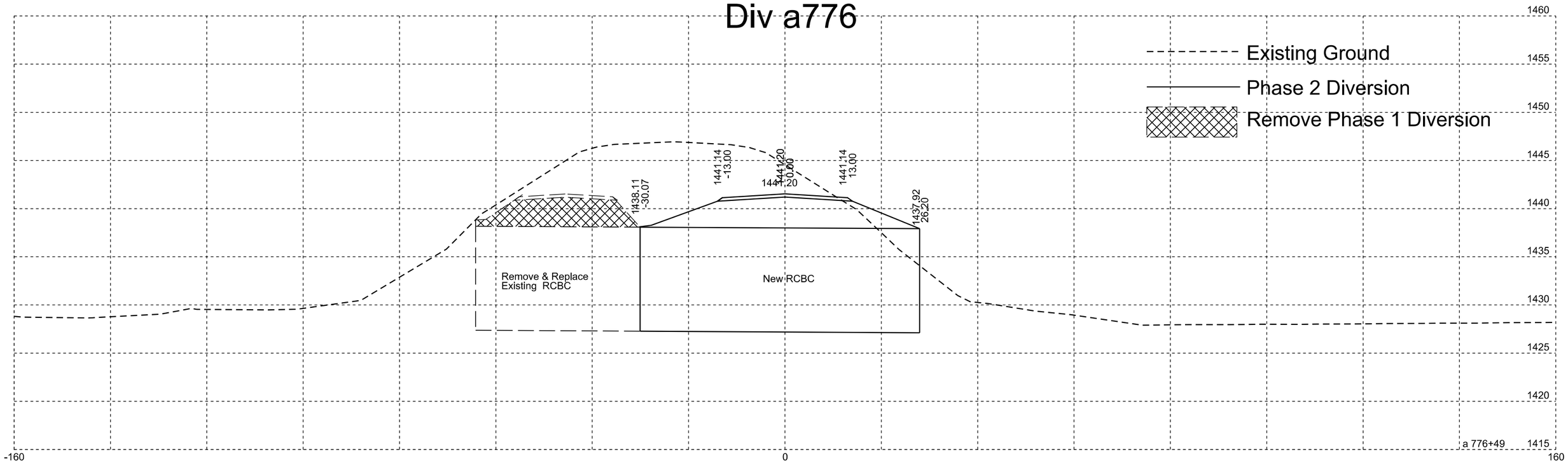

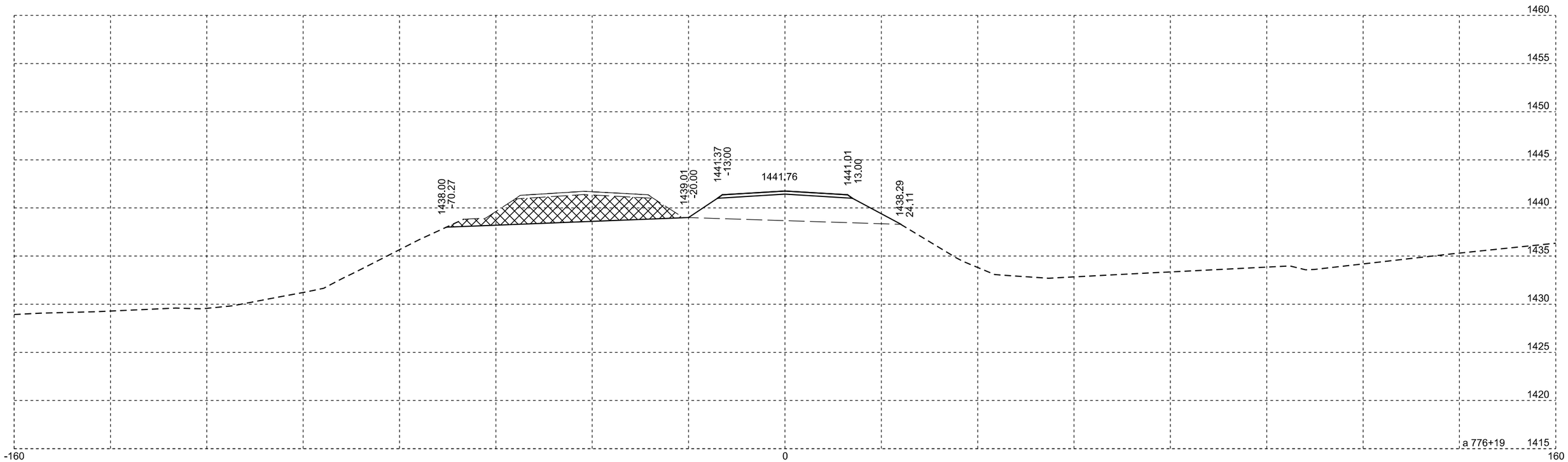

Plotting Date: 10/13/2015

STATE OF SOUTH DAKOTA	PROJECT	SHEET NO.	TOTAL SHEETS
	P 0028(35)297	X30	X31

Phase 2
Div a776

Existing Ground

Phase 2 Diversion

Remove Phase 1 Diversion

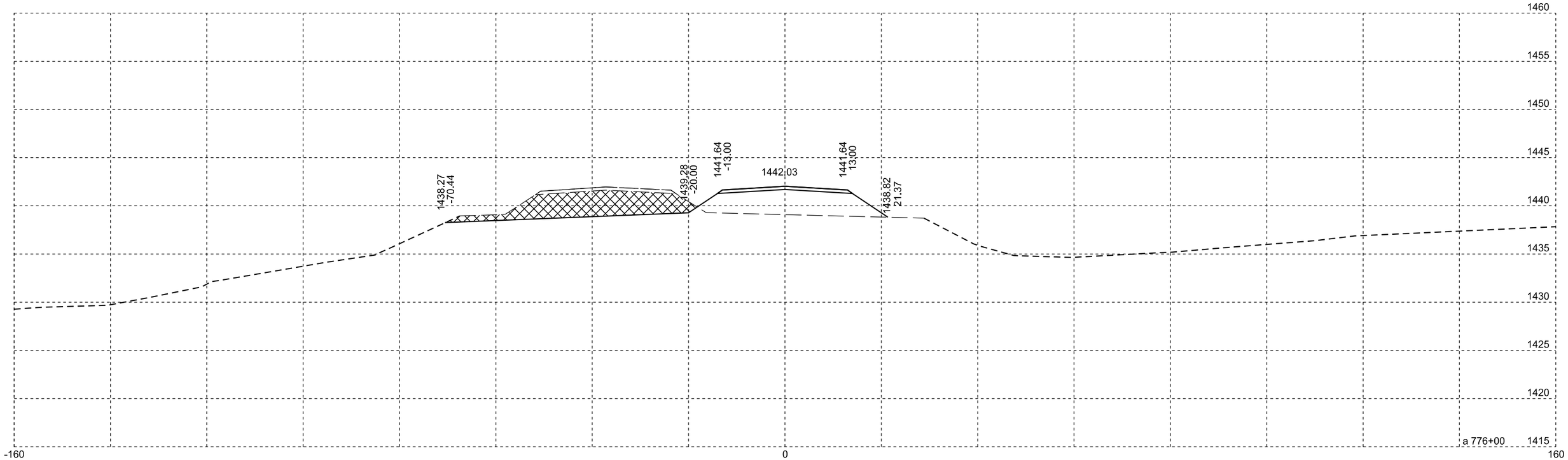

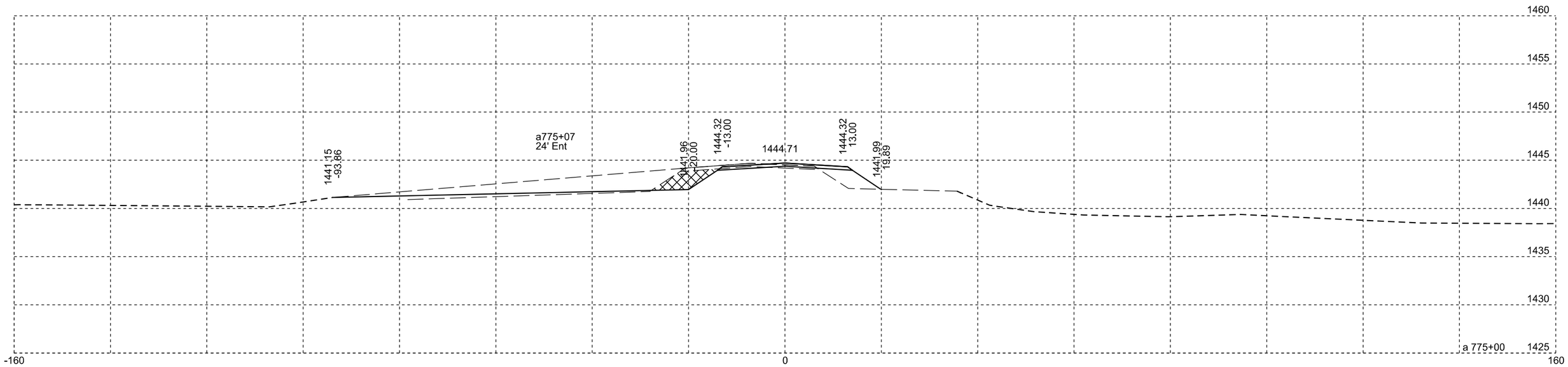

Plotting Date: 10/13/2015

STATE OF SOUTH DAKOTA	PROJECT	SHEET NO.	TOTAL SHEETS
	P 0028(35)297	X31	X31

Phase 2
Div a776

Existing Ground

Phase 2 Diversion
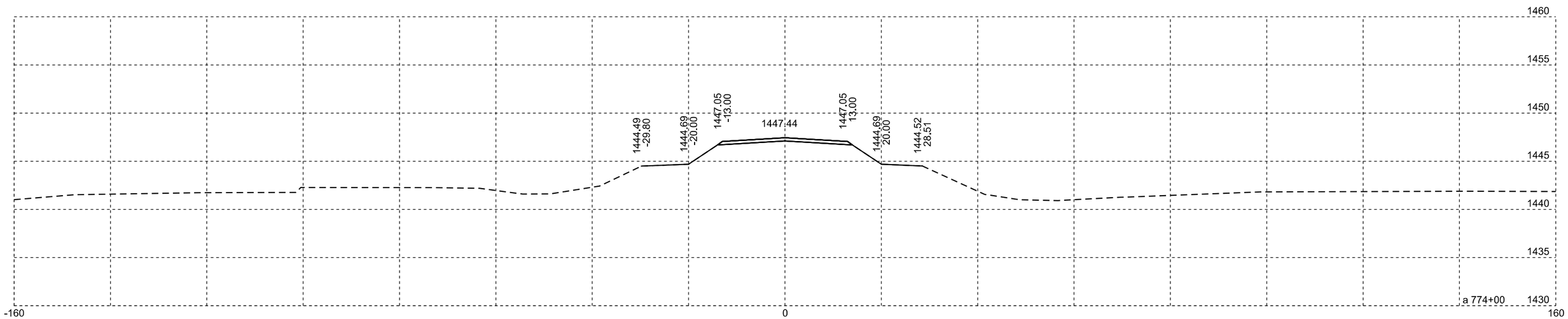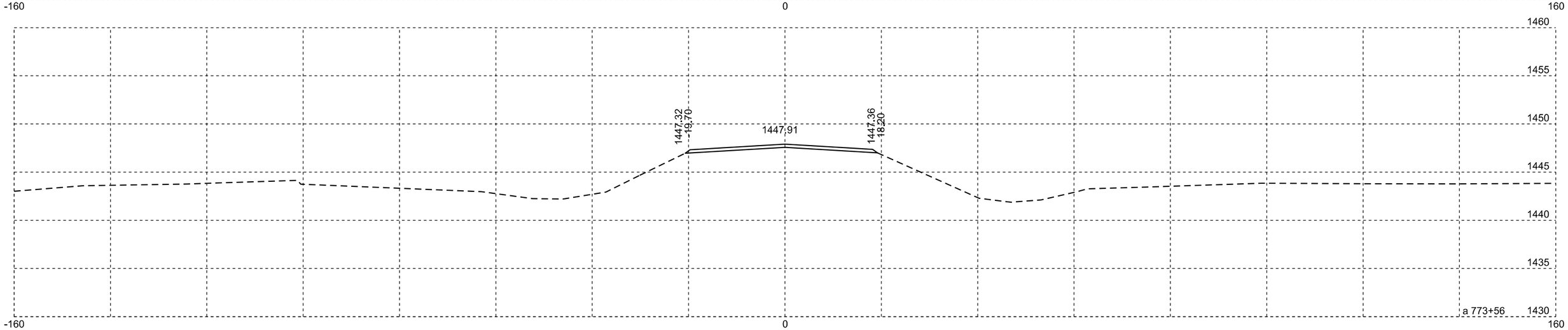
Remove Phase 1 Diversion