| STATE OF SOUTH DAKOTA | PROJECT | SHEET | TOTAL SHEETS |
|---|---|---|---|
| | IM 0292(78)073 | D1 | D23 |

Plotting Date: 01/21/2015

# SECTION D: EROSION AND SEDIMENT CONTROL PLAN

## LEGEND

Symbols in the Legend are to be shown in the updated SWPPP on this title sheet and/or in the plan sheets if they are applicable.

- Drainage Arrows
- VB Vegetated Buffer Strips
- CE Stabilized Construction Entrances
- TS Topsoil Stockpiles
- M On-Site Construction Material Storage Areas
- D Dumpster or other Trash and Debris Containers
- V Vehicle and Equipment Parking, Fueling, and Maintenane Areas
- CP Concrete Plant Sites
- CW Concrete Washouts
- AP Asphalt Plant Sites
- WP Work Platfrom
- B Borrow Areas
- SK Spill Kit

INDEX OF SHEETS


| | |
|---|---|
| D1 | General Layout with Index |
| D2 to D3 | Estimate with General Notes and Tables |
| D4 to D6 | Stormwater Pollution Prevention Plan Checklist |
| D7 | Erosion and Sediment Control Legend |
| D8 to D18 | Erosion and Sediment Control Plan Sheets |
| D19 | SDDOT Construction Entrance Details |
| D20 to D23 | Standard Plates |


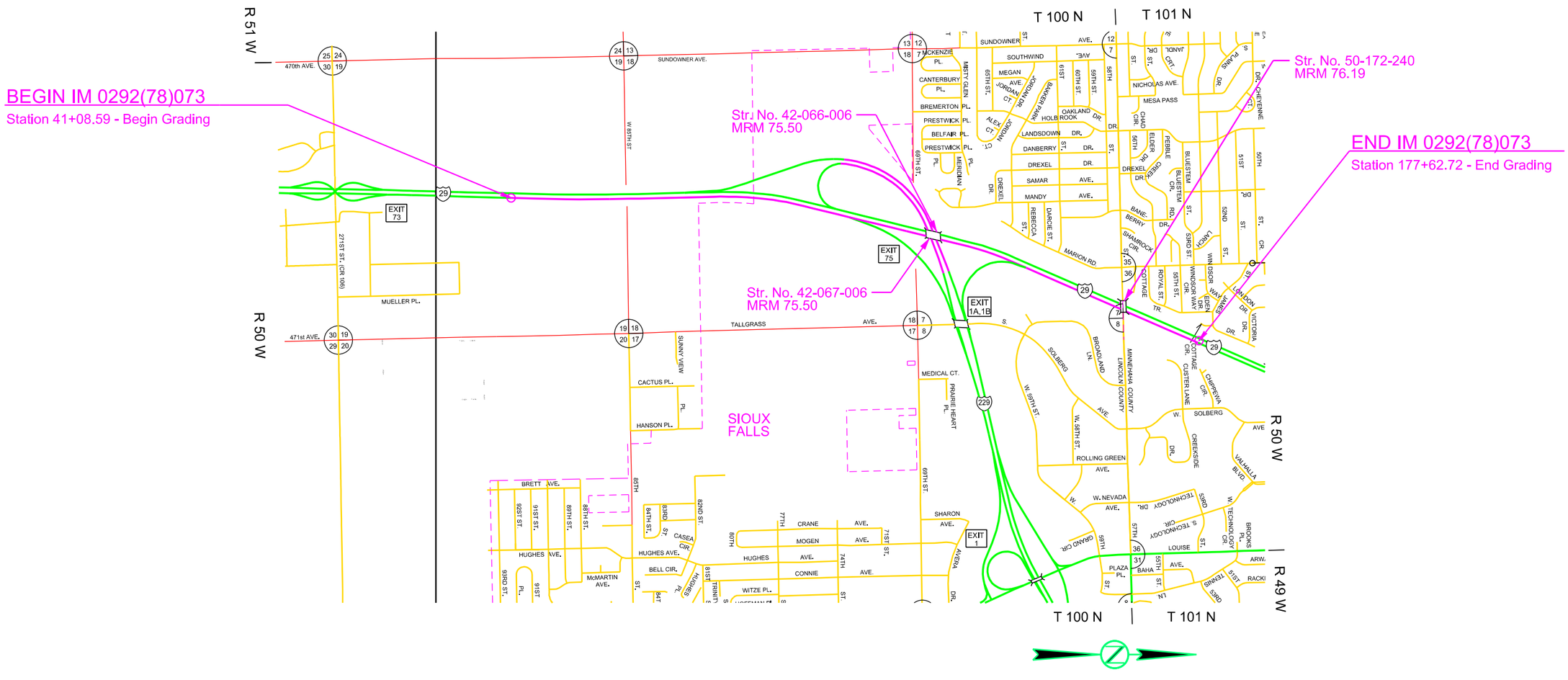


Plot Scale - 1:200

Plotted From - tpgr13525

File - U:\dp\jt\Lino0511\dlaD.dgn

## SECTION D ESTIMATE OF QUANTITIES

| Bid Item Number | Item | Quantity | Unit |
|---|---|---|---|
| 110E1690 | Remove Sediment | 1.0 | CuYd |
| 110E1693 | Remove Erosion Control Wattle | 140 | Ft |
| 110E1700 | Remove Silt Fence | 1,570 | Ft |
| 230E0010 | Placing Topsoil | 17,454 | CuYd |
| 730E0100 | Cover Crop Seeding | 19.0 | Bu |
| 730E0212 | Type G Permanent Seed Mixture | 250 | Lb |
| 732E0100 | Mulching | 56.0 | Ton |
| 734E0103 | Type 3 Erosion Control Blanket | 815 | SqYd |
| 734E0133 | Type 3 Turf Reinforcement Mat | 640.0 | SqYd |
| 734E0160 | 20" Diameter Erosion Control Wattle | 560 | Ft |
| 734E0165 | Remove and Reset Erosion Control Wattle | 140 | Ft |
| 734E0510 | Shaping for Erosion Control Blanket | 905 | Ft |
| 734E0602 | Low Flow Silt Fence | 6,275 | Ft |
| 734E0610 | Mucking Silt Fence | 436 | CuYd |
| 734E0620 | Repair Silt Fence | 1,570 | Ft |
| 900E1320 | Construction Entrance | 1 | Each |

### PLACING TOPSOIL

The thickness will be approximately 4 inches.

The estimated amount of topsoil to be placed is as follows:

| Location | Topsoil (CuYd) |
|---|---|
| I29 NB north of diversion | 2,280 |
| Left side of ramp C and both sides of the bridge diversion after the bridge up to the NB entry ramp from the east | 2,464 |
| Crossover from ramp C to ramp G | 208 |
| Crossover from ramp G to ramp C | 127 |
| I29 SB Crossover onto ramp G (north side) | 319 |
| I29 SB Crossover onto ramp G (south side) | 164 |
| I29 NB Crossover onto C (north side) | 87 |
| I29 NB Crossover onto C (south side) | 338 |
| I-29 NB south of diversion and east side of ramp G | 3,967 |
| Option Borrow Pits 1&2 | 7,500 |
| Total: | 17,454 |

### COVER CROP SEEDING

The areas to be seeded consist of all newly graded areas within the project limits except for the top of roadways except for the option borrow pits.

Oats or spring wheat seed shall be used April through July and winter wheat seed shall be used August through November. Sterile cover crops such as Regreen and Quickguard may be used as an alternative to oats or wheat.

### SEED ORIGIN LIMITATIONS

Grass seed furnished shall be the grass species listed in the plans. The Contractor may use one of the grass varieties listed in the plans for the specified grass species or the Contractor may use a different grass variety of the same grass species specified. If the Contractor uses a grass variety listed in the plans for the specified grass species, the grass seed origin limitations will not apply. If the Contractor uses a grass variety not listed in the plans for the specified grass species, the grass seed furnished must originate in South Dakota, North Dakota, Montana, Wyoming, Nebraska, Iowa, Minnesota, Kansas, Colorado, or Wisconsin. Grass seed grown outside this area may be approved after the Contractor has furnished written certification from three seed suppliers confirming seed grown within this area is not readily available.

### PERMANENT SEEDING

The areas to be permanently seeded consist of all newly graded areas within the option borrow pits.

All permanent seed shall be planted in the topsoil at a depth of ¼" to ½".

All seed broadcast must be raked or dragged in (incorporated) within the top ¼" to ½" of topsoil when possible. This requirement may be waived by the Engineer during construction when raking or dragging is deemed not feasible by conventional methods.

Type G Permanent Seed Mixture shall consist of the following:

| Grass Species | Variety | Pure Live Seed (PLS) (Pounds/Acre) |
|---|---|---|
| Western Wheatgrass | Flintlock, Rodan, Rosana, Arriba | 7 |
| Switchgrass | Dacotah, Forestburg, Nebraska 28, Pathfinder, Summer, Sunburst, Trailblazer | 3 |
| Indiangrass | Holt, Tomahawk | 3 |
| Big Bluestem | Bison, Bonilla, Champ, Pawnee, Sunnyview | 3 |
| Oats or Spring Wheat: April through May; Winter Wheat: August through November | | 10 |
| | Total: | 26 |

### DRILLS

In addition to the drills specified in Section 730 of the Specifications, other types of drills including no-till drills will be allowed as long as they have baffles, partitions, agitators, or augers which keep the seed distributed throughout the seed box and the seed is planted at a depth of ¼" to ½".

### MULCHING (GRASS HAY OR STRAW)

Bales with noxious weed contamination will be rejected and the Contractor will be required to remove the contaminated bales from the project.

### EROSION CONTROL WATTLE

Erosion control wattles for restraining the flow of runoff and sediment shall be installed at locations noted in the table and at locations determined by the Engineer during construction. Refer to Standard Plate 734.06 for details.

The Contractor shall provide certification that the erosion control wattles do not contain noxious weed seeds.

An estimated quantity of erosion control wattles shall remain on the project for sediment capture during the next project. It is estimated that some of the erosion control wattles will remain on the project to decompose.

An additional quantity of 20" Diameter Erosion Control Wattles has been added to the Estimate of Quantities for temporary erosion and sediment control in highway ditch channels and as an alternative to low flow or high flow silt fence at wetland areas adjacent to the highway.

The erosion control wattle provided shall be from the approved product list. The approved product list for erosion control wattle may be viewed at the following internet site:

http://sddot.com/business/certification/products/Default.aspx

### TABLE OF 20" DIAMETER EROSION CONTROL WATTLE

| Stationing | Location | Quantity (Feet) |
|---|---|---|
| I29 NB 69+51 R | Inlet | 30 |
| I29 NB 81+00 L | Ditch | 30 |
| I29 NB 82+00 L | Ditch | 30 |
| I29 NB 83+00 L | Ditch | 30 |
| I29 NB 108+50 L | Inlet | 30 |
| I29 NB Div. 30+38 R | In Channel | 30 |
| I29 NB Div. 30+38 R | In Channel | 30 |
| Ramp C 46+00 R | Inlet | 30 |
| Ramp C 56+00 R | Inlet | 30 |
| Ramp C 56+75 R | Inlet | 30 |
| Ramp C 59+00 L | Inlet | 30 |
| Ramp C 62+55 R | Inlet | 30 |
| Ramp C 67+00 R | Inlet | 30 |
| Option Borrow Pit 1 | Inlet | 30 |
| Option Borrow Pit 2 | Inlet | 30 |
| | Additional Quantity: | 110 |
| | Total: | 560 |

### REMOVE AND RESET EROSION CONTROL WATTLE

Erosion control wattles may be removed and reset as necessary as work progresses. The erosion control wattles removed and reset shall be in useable condition. All costs for removing and resetting the erosion control wattles shall be incidental to the contract unit price per foot for "Remove and Reset Erosion Control Wattle".


Plot Scale - 1:200
Plotted From - tnpr13525
File - ...\pn\Lhc05111\NotesSectionD.dgn

## LOW FLOW SILT FENCE

The low flow silt fence fabric provided shall be from the approved product list. The approved product list for low flow silt fence may be viewed at the following internet site:

http://sddot.com/business/certification/products/Default.aspx

Low flow silt fence shall be placed at the locations noted in the table and at locations that will minimize siltation of adjacent streams, lakes, dams, or drainage areas as determined by the Engineer during construction. Refer to Standard Plate 734.04 for details.

An additional quantity of Low Flow Silt Fence has been added to the Estimate of Quantities for temporary sediment control.

## TABLE OF LOW FLOW SILT FENCE

| Stationing | Quantity (Feet) |
|---|---|
| I29 NB 40+50 to 52+50 R | 1,220 |
| I29 NB 62+65 to 63+85 R | 120 |
| I29 NB 91+00 to 93+00 R | 200 |
| I29 NB 93+00 to 101+00 R | 415 |
| I29 NB 108+85 to 109+20 R | 140 |
| I29 NB Div. 17+27 to 20+63 R | 380 |
| I29 NB Div. 24+45 to 29+03 R | 540 |
| I29 NB Div. 29+00 to 30+24 R | 160 |
| I29 NB Div. 30+50 to 31+45 R | 150 |
| I29 NB Div. 33+00 to 35+35 R | 235 |
| I29 NB 135+75 to 136+00 R | 90 |
| I29 NB 172+00 to 172+75 R | 210 |
| Ramp C 34+00 L | 80 |
| Ramp C 41+00 to 57+00 L | 1,700 |
| Ramp C 66+85 R | 65 |
| Additional Quantity: | 570 |
| Total: | 6,275 |

## MUCKING SILT FENCE

Mucking silt fence shall consist of removing muck trapped by the silt fence and spreading the material evenly over the adjacent area to conform to the existing grade.

## REMOVE SILT FENCE

Silt fence shall be removed when vegetation is established. Some or all of the silt fence may be left on the project until vegetation is established.

## EROSION CONTROL BLANKET

Erosion control blanket shall be installed 8 feet wide at the locations noted in the table and at locations determined by the Engineer during construction.

The erosion control blanket provided shall be from the approved product list. The approved product list for erosion control blanket may be viewed at the following internet site:

http://sddot.com/business/certification/products/Default.aspx

The Contractor shall install erosion control blanket according to the manufacturer's installation instructions.

## TABLE OF TYPE 3 EROSION CONTROL BLANKET

| Stationing | Location | Shaping | Quantity (SqYd) |
|---|---|---|---|
| I29 NB Div. 12+00 to 15+50 R | Ditch | 375 | 335 |
| I29 NB Div. 31+27 to 33+25 R | Ditch | 205 | 185 |
| I29 NB 118+23.87 R | Pipe End | 125 | 115 |
| I29 NB 122+13.54 R | Pipe Ends | 200 | 180 |
| | Total: | 905 | 815 |

## SHAPING FOR EROSION CONTROL BLANKET

The ditches shall be shaped for the erosion control blanket as specified on Standard Plate 734.01.

All costs for shaping the ditches for erosion control blanket and turf reinforcement mat including labor and equipment shall be incidental to the contract unit price per foot for "Shaping for Erosion Control Blanket".

## TURF REINFORCEMENT MAT

Turf Reinforcement Mat shall be installed at locations shown in the table at the widths specified, and at locations determined by the Engineer during construction. The Contractor shall use a turf reinforcement mat from the approved products list. The approved product list for turf reinforcement mat may be viewed at the following internet site:

http://sddot.com/business/certification/products/Default.aspx

Installation of the Turf Reinforcement Mat shall be according to the manufacturer's installation instructions.

## TABLE OF TYPE 3 TURF REINFORCEMENT MAT

| Stationing | Location | Quantity (SqYd) |
|---|---|---|
| I29 NB Diversion S of Bridge | Berm | 320 |
| I29 NB Diversion N of Bridge | Berm | 320 |
| | Total: | 640 |

## CONSTRUCTION ENTRANCE

The Contractor shall install a Construction Entrance at locations where there is a potential for mud tracking and sediment flow from the construction site and work area onto a paved public roadway.

It is the Contractor's option to use the SDDOT Construction Entrance (See SDDOT Construction Entrance notes and details), a product from the list provided in these notes, or other products or processes as approved by the Engineer during construction.

If the Contractor elects to use one of the products listed in the table, then the Contractor shall install the construction entrance product in accordance with the manufacturer's installation instructions or as directed by the Engineer.

The Contractor shall maintain the construction entrance such that mud tracking and sediment flow will not enter the roadway or adjacent drainage areas. The construction entrance shall be routinely inspected and the Contractor shall repair or replace material as deemed necessary by the Engineer.

All costs for furnishing, installing, maintaining, and removal of the construction entrance including equipment, labor, materials, and incidentals shall be included in the contract unit price per each for "Construction Entrance".

The following table is a list of known construction entrance products available for use:

| Product | Manufacturer |
|---|---|
| Grizzly Rumble Grate (10' width and 24' length required) | Trackout Control, LLC<br>Tempe, AZ<br>Phone: 1-800-761-0056<br>www.trackoutcontrol.com |
| Rumble Grid (12' width and 24' length including combination of grids and ramps required) | Pro-Tec Equipment, Inc.<br>Charlotte, MI<br>Phone: 1-800-292-1225<br>www.pro-tecequipment.com |

## SDDOT CONSTRUCTION ENTRANCE

If the SDDOT Construction Entrance is utilized, then the Contractor shall install the SDDOT Construction Entrance in accordance with these notes and the detail drawings.

Pit run material shall be obtained from a granular source and shall conform to the following gradation:

| Sieve Size | Percent Passing |
|---|---|
| 6" | 100% |
| #4 | 0-60% |
| #200 | 0-20% |

The pit run material shall be compacted to the satisfaction of the Engineer.

The aggregate for the granular material shall conform to the following gradation requirements:

| Sieve Size | Percent Passing |
|---|---|
| 3" | 100% |
| 2 ½" | 90-100% |
| 1 ½" | 25-60% |
| ¾" | 0-10% |
| ½" | 0-5% |

The granular material shall be placed in 6" maximum lifts.

It is anticipated that the granular material will need to be periodically removed and replaced as it becomes inundated with mud and sediment.

The MSE geotextile shall conform to Section 831 of the Specifications. The MSE geotextile shall be on the Approved Products List for this material or will be certified by the supplier to meet this specification prior to installation.
The MSE geotextile should be kept as taut as possible prior to placing.
Equipment shall not be allowed on the MSE geotextile until the first lift of granular material is in place. All seams in the MSE geotextile shall be overlapped at least 2' and shingled.


Plot Scale - 1:200
Plotted From - trgr13525
File - ...\prj\Linc0511\NotesSectionD.dgn

## STORM WATER POLLUTION PREVENTION PLAN CHECKLIST

*(The numbers right of the title headings are **reference numbers** to the GENERAL PERMIT FOR STORM WATER DISCHARGES ASSOCIATED WITH CONSTRUCTION ACTIVITIES*

### ❖ SITE DESCRIPTION (4.2 1)

- **Project Limits: See Title Sheet (4.2 1.b)**
- **Project Description: See Title Sheet (4.2 1.a.)**
- **Site Map(s): See Title Sheet and Plans (4.2 1.f. (1)-(6))**
- **Major Soil Disturbing Activities** (check all that apply)
  - ☒ Clearing and grubbing
  - ☒ Excavation/borrow
  - ☒ Grading and shaping
  - ☒ Filling
  - ☒ Cutting and filling (mostly filling, minor cutting)
  - ☐ Other (describe):
- **Total Project Area** 193.51 Acres **(4.2 1.b.)**
- **Total Area To Be Disturbed** 93.58 Acres **(4.2 1.b.)**
- **Existing Vegetative Cover (%)**
- **Soil Properties:** loess, shale, sand, gravel, glacial till and boulder till
- **Name of Receiving Water Body/Bodies** Big Sioux River **(4.2 1.e.)**

### ❖ ORDER OF CONSTRUCTION ACTIVITIES (4.2 1.c.)

(Stabilization measures shall be initiated as soon as possible, but in no case later than 14 days after the construction activity in that portion of the site has temporarily or permanently ceased. Initiation of final or temporary stabilization may exceed the 14-day limit if earth disturbing activities will be resumed within 21 days.)

- **Special sequencing requirements (see Section C).**
- **Install stabilized construction entrance(s).**
- **Install perimeter protection (silt fence) where runoff sheets from the site.**
- **Install erosion control wattles and existing inlets near areas to be disturbed.**
- **Remove and store topsoil.**
- **Add pipe extensions and fill to widen the roadway.**
- **Install erosion control wattles around new pipe inlets.**
- **Replace topsoil, complete cover crop seeding, and mulch as soon as possible.**
- **Install erosion control wattles, erosion control blanket, and turf reinforcement mat at locations shown in the plans.**

### ❖ EROSION AND SEDIMENT CONTROLS (4.2 2.a.(1)(a)-(f))

(Check all that apply)

- **Stabilization Practices (See Detail Plan Sheets)**
  - ☒ Temporary Seeding (Cover Crop Seeding)
  - ☒ Permanent Seeding
  - ☐ Sodding
  - ☐ Planting (Woody Vegetation for Soil Stabilization)
  - ☒ Mulching (Grass Hay or Straw)
  - ☐ Hydraulic Mulch (Wood Fiber Mulch)
  - ☐ Soil Stabilizer
  - ☐ Bonded Fiber Matrix
  - ☒ Erosion Control Blankets or Mats
  - ☐ Vegetation Buffer Strips
  - ☐ Roughened Surface (e.g. tracking)
  - ☐ Dust Control
  - ☐ Other:
- **Structural Temporary Erosion and Sediment Controls**
  - ☒ Silt Fence
  - ☐ Floating Silt Curtain
  - ☐ Straw Bale Check
  - ☐ Temporary Berm
  - ☐ Temporary Slope Drain
  - ☒ Straw Wattles or Rolls
  - ☒ Turf Reinforcement Mat
  - ☐ Rip Rap
  - ☐ Gabions
  - ☐ Rock Check Dams
  - ☐ Sediment Traps/Basins
  - ☒ Inlet Protection
  - ☐ Outlet Protection
  - ☐ Surface Inlet Protection (Area Drain)
  - ☐ Curb Inlet Protection
  - ☒ Stabilized Construction Entrances
  - ☐ Entrance/Exit Equipment Tire Wash
  - ☐ Interceptor Ditch
  - ☐ Concrete Washout Area
  - ☐ Temporary Diversion Channel
  - ☐ Work Platform
  - ☐ Temporary Water Barrier
  - ☐ Temporary Water Crossing
  - ☐ Other:
- **Wetland Avoidance**

  Will construction and/or erosion and sediment controls impinge on regulated wetlands? Yes ☒ No ☐ If yes, the structural and erosion and sediment controls have been included in the total project wetland impacts and have been included in the 404 permit process with the USACE.
- **Storm Water Management (4.2 2.b., (1) and (2))**

  Storm water management will be handled by temporary controls outlined in "EROSION AND SEDIMENT CONTROLS" above, and any permanent controls needed to meet permanent storm water management needs in the post construction period. Permanent controls will be shown on the plans and noted as permanent.
- **Other Storm Water Controls (4.2 2.c., (1) and (2))**
  - **Waste Disposal**

    All liquid waste materials will be collected and stored in sealed metal containers approved by the project engineer. All trash and construction debris from the site will be deposited in the approved containers. Containers will be serviced as necessary, and the trash will be hauled to an approved disposal site or licensed landfill. All onsite personnel will be instructed in the proper procedures for waste disposal, and notices stating proper practices will be posted in the field office. The general contractor's representative responsible for the conduct of work on the site will be responsible for seeing waste disposal procedures are followed.
  - **Hazardous Waste**

    All hazardous waste materials will be disposed of in a manner specified by local or state regulations or by the manufacturer. Site personnel will be instructed in these practices, and the individual designated as the contractor's on-site representative will be responsible for seeing that these practices are followed.
  - **Sanitary Waste**

    Portable sanitary facilities will be provided on all construction sites. Sanitary waste will be collected from the portable units in a timely manner by a licensed waste management contractor or as required by any local regulations.

### ❖ Maintenance and Inspection (4.2 3. and 4.2 4.)

- **Maintenance and Inspection Practices**
  - Inspections will be conducted at least one time per week and after a storm event of 0.50 inches or greater.
  - All controls will be maintained in good working order. Necessary repairs will be initiated within 24 hours of the site inspection report.
  - Silt fence will be inspected for depth of sediment and for tears in order to ensure the fabric is securely attached to the posts and that the posts are well anchored. Sediment buildup will be removed from the silt fence when it reaches $^{1}/_{3}$ of the height of the silt fence.
  - Sediment basins and traps will be checked. Sediment will be removed when depth reaches approximately 50 percent of the structure's capacity, and at the conclusion of the construction.
  - Check dams will be inspected for stability. Sediment will be removed when depth reaches ½ the height of the dam.
  - All seeded areas will be checked for bare spots, washouts, and vigorous growth free of significant weed infestations.
  - Inspection and maintenance reports will be prepared on form DOT 298 for each site inspection, this form will also be used to document changes to the SWPPP. A copy of the completed inspection form will be filed with the SWPPP documents.
  - The SDDOT Project Engineer and contractor's site superintendent are responsible for inspections. Maintenance, repair activities are the responsibility of the contractor. The SDDOT Project Engineer will complete the inspection and maintenance reports and distribute copies per the distribution instructions on DOT 298.

### ❖ Non-Storm Water Discharges (3.0)

The following non-storm water discharges are anticipated during the course of this project (check all that apply).

- ☐ Discharges from water line flushing.
- ☐ Pavement wash-water, where no spills or leaks of toxic or hazardous materials have occurred.
- ☐ Uncontaminated ground water associated with dewatering activities.

### ❖ Materials Inventory (4.2. 2.c.(2))

The following materials or substances are expected to be present on the site during the construction period. These materials will be handled as noted under the headings "EROSION AND SEDIMENT CONTROLS" and "SPILL PREVENTION" (check all that apply).

- ☒ Concrete and Portland Cement
- ☐ Detergents
- ☒ Paints
- ☒ Metals
- ☒ Bituminous Materials
- ☒ Petroleum Based Products
- ☐ Cleaning Solvents
- ☐ Wood
- ☒ Cure
- ☐ Texture
- ☐ Chemical Fertilizers
- ☐ Other:


Plot Scale - 1:200
Plotted From - tnpr13525
File - ...\prj\Linc0511\NotesSectionD.dgn

## ❖ Spill Prevention (4.2 2.c.(2))

➢ **Material Management**

- Housekeeping
  - Only needed products will be stored on-site by the contractor.
  - Except for bulk materials the contractor will store all materials under cover and in appropriate containers.
  - Products must be stored in original containers and labeled.
  - Material mixing will be conducted in accordance with the manufacturer's recommendations.
  - When possible, all products will be completely used before properly disposing of the container off site.
  - The manufacturer's directions for disposal of materials and containers will be followed.
  - The contractor's site superintendent will inspect materials storage areas regularly to ensure proper use and disposal.
  - Dust generated will be controlled in an environmentally safe manner.
  - Vegetation areas not essential to the construction project will be preserved and maintained as noted on the plans.
- Hazardous Materials
  - Products will be kept in original containers unless the container is not resealable.
  - Original labels and material safety data sheets will be retained in a safe place to relay important product information.
  - If surplus product must be disposed of, manufacturer's label directions for disposal will be followed.
  - Maintenance and repair of all equipment and vehicles involving oil changes, hydraulic system drain down, de-greasing operations, fuel tank drain down and removal, and other activities which may result in the accidental release of contaminants will be conducted on an impervious surface and under cover during wet weather to prevent the release of contaminants onto the ground.
  - Wheel wash water will be collected and allowed to settle out suspended solids prior to discharge. Wheel wash water will not be discharged directly into any storm water system or storm water treatment system.
  - Potential pH-modifying materials such as: bulk cement, cement kiln dust, fly ash, new concrete washings, concrete pumping, residuals from concrete saw cutting (either wet or dry), and mixer washout waters will be collected on site and managed to prevent contamination of storm water runoff.

➢ **Product Specific Practices (6.8)**

- Petroleum Products
  All on-site vehicles will be monitored for leaks and receive regular preventive maintenance to reduce the chance of leakage. Petroleum products will be stored in tightly sealed containers which are clearly labeled.
- Fertilizers
  Fertilizers will be applied only in the amounts specified by the SDDOT. Once applied, fertilizers will be worked into the soil to limit the exposure to storm water. Fertilizers will be stored in an enclosed area. The contents of partially used fertilizer bags will be transferred to sealable containers to avoid spills.
- Paints
  All containers will be tightly sealed and stored when not required for use. The excess will be disposed of according to the manufacturer's instructions and any applicable state and local regulations.
- Concrete Trucks
  Contractors will provide designated truck washout areas on the site. These areas must be self contained and not connected to any storm water outlet of the site. Upon completion of construction washout areas will be properly stabilized.

➢ **Spill Control Practices (4.2 2 c.(2))**

In addition to the previous housekeeping and management practices, the following practices will be followed for spill prevention and cleanup if needed.

- For all hazardous materials stored on site, the manufacturer's recommended methods for spill clean up will be clearly posted. Site personnel will be made aware of the procedures and the locations of the information and cleanup supplies.
- Appropriate cleanup materials and equipment will be maintained by the contractor in the materials storage area on-site. As appropriate, equipment and materials may include items such as brooms, dust pans, mops, rags, gloves, goggles, kitty litter, sand, sawdust, and plastic and metal trash containers specifically for clean up purposes.
- All spills will be cleaned immediately after discovery and the materials disposed of properly.
- The spill area will be kept well ventilated and personnel will wear appropriate protective clothing to prevent injury from contact with a hazardous substance.
- After a spill a report will be prepared describing the spill, what caused it, and the cleanup measures taken. The spill prevention plan will be adjusted to include measures to prevent this type of spill from reoccurring, as well as clean up instructions in the event of reoccurrences.
- The contractor's site superintendent, responsible for day-to-day operations, will be the spill prevention and cleanup coordinator. The contractor is responsible for ensuring that the site superintendent has had appropriate training for hazardous materials handling, spill management, and cleanup.

➢ **Spill Response (4.2 2 c.(2))**

The primary objective in responding to a spill is to quickly contain the material(s) and prevent or minimize migration into storm water runoff and conveyance systems. If the release has impacted on-site storm water, it is critical to contain the released materials on-site and prevent their release into receiving waters. If a spill of pollutants threatens storm water or surface water at the site, the spill response procedures outlined below must be implemented in a timely manner to prevent the release of pollutants.

- The contractor's site superintendent will be notified immediately when a spill or the threat of a spill is observed. The superintendent will assess the situation and determine the appropriate response.
- If spills represent an imminent threat of escaping erosion and sediment controls and entering receiving waters, personnel will be directed to respond immediately to contain the release and notify the superintendent after the situation has been stabilized.
- Spill kits containing appropriate materials and equipment for spill response and cleanup will be maintained by the contractor at the site.
- If oil sheen is observed on surface water (e.g. settling ponds, detention ponds, swales), action will be taken immediately to remove the material causing the sheen. The contractor will use appropriate materials to contain and absorb the spill. The source of the oil sheen will also be identified and removed or repaired as necessary to prevent further releases.
- If a spill occurs the superintendent or the superintendent's designee will be responsible for completing the spill reporting form and for reporting the spill to SD DENR.
- Personnel with primary responsibility for spill response and clean up will receive training by the contractor's site superintendent or designee. The training must include identifying the location of the spill kits and other spill response equipment and the use of spill response materials.
- Spill response equipment will be inspected and maintained as necessary to replace any materials used in spill response activities.

## ❖ Spill Notification

In the event of a spill, the contractor's site superintendent will make the appropriate notification(s), consistent with the following procedures:

➢ A release or spill of a regulated substance (includes petroleum and petroleum products) must be reported to DENR immediately **if any one of the following** conditions exists:

- The discharge threatens or is in a position to threaten the waters of the state (surface water or ground water).
- The discharge causes an immediate danger to human health or safety.
- The discharge exceeds 25 gallons.
- The discharge causes a sheen on surface water.
- The discharge of any substance that exceeds the ground water quality standards of ARSD (Administrative Rules of South Dakota) chapter 74:51:01.
- The discharge of any substance that exceeds the surface water quality standards of ARSD chapter 74:51:01.
- The discharge of any substance that harms or threatens to harm wildlife or aquatic life.
- The discharge of crude oil in field activities under SDCL (South Dakota Codified Laws) chapter 45-9 is greater than 1 barrel (42 gallons).

To report a release or spill, call DENR at 605-773-3296 during regular office hours (8 a.m. to 5 p.m. Central time). To report the release after hours, on weekends or holidays, call State Radio Communications at 605-773-3231. Reporting the release to DENR does not meet any obligation for reporting to other state, local, or federal agencies. Therefore, the responsible person must also contact local authorities to determine the local reporting requirements for releases. DENR recommends that spills also be reported to the National Response Center at (800) 424-8802.

## ❖ Construction Changes (4.4)

When changes are made to the construction project that will require alterations in the temporary erosion controls of the site, the Storm Water Pollution Prevention Plan (SWPPP) will be amended to provide appropriate protection to disturbed areas, all storm water structures, and adjacent waters. The SDDOT Project Engineer will modify the SWPPP plan (DOT 298) and drawings to reflect the needed changes. Copies of changes will be routed per DOT 298. Copies of forms and the SWPPP will be retained in a designated place for review over the course of the project.


Plot Scale - 1:200
Plotted From - tnpr13525
File - ...\prj\Linc0511\NotesSectionD.dgn

## ❖ CERTIFICATIONS

➢ **Certification of Compliance with Federal, State, and Local Regulations**

The Storm Water Pollution Prevention Plan (SWPPP) for this project reflects the requirements of all local municipal jurisdictions for storm water management and sediment and erosion control as established by ordinance, as well as other state and federal requirements for sediment and erosion control plans, permits, notices or documentation as appropriate.

➢ **South Dakota Department of Transportation**

I certify under penalty of law that this document and all attachments were prepared under my direction or supervision in accordance with a system designed to assure that qualified personnel properly gather and evaluate the information submitted. Based on my inquiry of the person or persons who manage the system, or those persons directly responsible for gathering the information, the information submitted is, to the best of my knowledge and belief, true, accurate, and complete. I am aware that there are significant penalties for submitting false information, including the possibility of fine and imprisonment for knowing violations.

Authorized Signature (See the General Permit, Section 6.7.1.C.)

➢ **Prime Contractor**

This section is to be executed by the General Contractor after the award of the contract. This section may be executed any time there is a change in the Prime Contractor of the project.

I certify under penalty of law that this document and all attachments will be revised or maintained under my direction or supervision in accordance with a system designed to assure that qualified personnel properly gather and evaluate the information submitted. Based on my inquiry of the person or persons who manage the system, or those persons directly responsible for gathering the information, the information submitted is, to the best of my knowledge and belief, true, accurate, and complete. I am aware that there are significant penalties for submitting false information, including the possibility of fine and imprisonment for knowing violations.

Authorized Signature

## ❖ CONTACT INFORMATION

➢ **Contractor Information**:

- Prime Contractor Name:_____
- Contractor Contact Name:_____
- Address:_____
  _____
- City:_____ State:_____
- Zip:_____
- Office Phone:_____
- Cell Phone:_____
- Fax:_____

➢ **Erosion Control Supervisor**

- Name:_____
- Address:_____
  _____
- City:_____ State:_____
- Zip:_____
- Office Phone:_____
- Cell Phone:_____
- Fax:_____

➢ **SDDOT Project Engineer**

- Name:_____
- Address:_____
  _____
- City:_____ State:_____
- Zip:_____
- Office Phone:_____
- Cell Phone:_____
- Fax:_____

➢ **SD DENR Contact Spill Reporting**

- Business Hours Monday-Friday (605) 773-3296
- Nights and Weekends (605) 773-3231

➢ **SD DENR Contact for Hazardous Materials.**

- (605) 773-3153

➢ **National Response Center Hotline**

- (800) 424-8802.


Plot Scale - 1:200
Plotted From - trpr13525
File - ...\prj\Linc0511\NotesSectionD.dgn

| STATE OF SOUTH DAKOTA | PROJECT | SHEET | TOTAL SHEETS |
|---|---|---|---|
| | IM 0292(78)073 | D7 | D23 |

Plotting Date: 01/21/2015

# EROSION AND SEDIMENT CONTROL LEGEND

**SYMBOLOGY FOR BEST MANAGEMENT PRACTICES**

- STORM WATER DISCHARGE POINT
- LOW FLOW SILT FENCE
- HIGH FLOW SILT FENCE
- HIGH FLOW SILT FENCE AT PIPE INLET
- SILT TRAP
- SEDIMENT CONTROL AT INLET BEFORE PLACEMENT OF SURFACING
- TEMPORARY SEDIMENT BARRIER
- TEMPORARY WATER BARRIER
- FLOATING SILT CURTAIN
- SEDIMENT FILTER BAGS
- TRIANGULAR SILT BARRIERS
- EROSION CONTROL WATTLES ON SLOPES
- EROSION CONTROL WATTLES AT INLETS
- EROSION CONTROL WATTLES IN DITCHES
- EROSION BALES
- ESTIMATED AREA TO BE SEEDED AND MULCHED
- SOIL STABILIZER / TEMPORARY MULCH / DUST CONTROL
- CUT INTERCEPTOR DITCH
- TEMPORARY SLOPE DRAIN
- SEDIMENT CONTROL AT INLET AFTER PLACEMENT OF SURFACING
- INTERMEDIATE PHASE--SOIL STABILIZER, FINAL PHASE--FIBER REINFORCED MATRIX
- ROCK CHECK DAM
- VEGETATED BUFFER STRIP
- TYPE 1 EROSION CONTROL BLANKET
- TYPE 2 EROSION CONTROL BLANKET
- TYPE 3 EROSION CONTROL BLANKET
- TYPE 4 EROSION CONTROL BLANKET
- TYPE 1 TURF REINFORCEMENT MAT
- TYPE 2 TURF REINFORCEMENT MAT
- TYPE 3 TURF REINFORCEMENT MAT
- SYNTHETIC CHANNEL PROTECTION
- TYPE 1 SEDIMENT TRAP
- TYPE 2 SEDIMENT TRAP
- TYPE 3 SEDIMENT TRAP

**BEST MANAGEMENT PRACTICES**

Best Management Practices (BMPs) are split into three categories and are to be used throughout construction.

INITIAL PHASE

BMPs from the Legend shown as Orange Symbols on the Erosion and Sediment Control Plan Sheets are to be installed in the Initial Phase prior to earth disturbing activities and remain in place for the Intermediate Phase for temporary stabilization and in the Final Phase to achieve final stabilization.

INTERMEDIATE PHASE

BMPs from the Legend shown as Blue Symbols on the Erosion and Sediment Control Plan Sheets are to be installed in the Intermediate Phase for temporary stabilization and remain in place in the Final Phase to achieve final stabilization.

FINAL PHASE

BMPs from the Legend shown as Green Symbols on the Erosion and Sediment Control Plan Sheets are to be installed in the Final Phase to achieve final stabilization.

If these items are applicable they are to be shown in the updated SWPPP using the Symbols given.

- TS — TOPSOIL STOCKPILES
- B — BORROW AREAS
- CE — STABILIZED CONSTRUCTION ENTRANCES
- VB — VEGETATED BUFFER STRIPS
- CW — CONCRETE WASHOUTS
- AP — ASPHALT PLANT SITES
- CP — CONCRETE PLANT SITES
- V — VEHICLE AND EQUIPMENT PARKING, FUELING, AND MAINTENANCE AREAS
- D — DUMPSTER OR OTHER TRASH AND DEBRIS CONTAINERS
- M — ON-SITE CONSTRUCTION MATERIAL STORAGE AREAS
- SK — SPILL KIT
- WP — WORK PLATFORM

Plot Scale - 1:200
Plotted From - trgt13525
File - ...trdprjLinc0511\E&SC\Legend.dgn

# EROSION AND SEDIMENT CONTROL PLAN

| STATE OF SOUTH DAKOTA | PROJECT | SHEET | TOTAL SHEETS |
|---|---|---|---|
| | IM 0292(78)073 | D8 | D23 |

Plotting Date: 01/21/2015




Install Low Flow Silt Fence at the following locations:
I29 NB 40+50 to 52+50 R 1,220 Ft

Sec. 19 - T100N - R50W

Plot Scale - 1:100

Plotted From - trpr13525

File - U:\trd\prj\Linc0511\040ec.dgn

# EROSION AND SEDIMENT CONTROL PLAN

| STATE OF SOUTH DAKOTA | PROJECT | SHEET | TOTAL SHEETS |
|---|---|---|---|
| | IM 0292(78)073 | D9 | D23 |

Plotting Date: 01/21/2015

I29 NB/SB

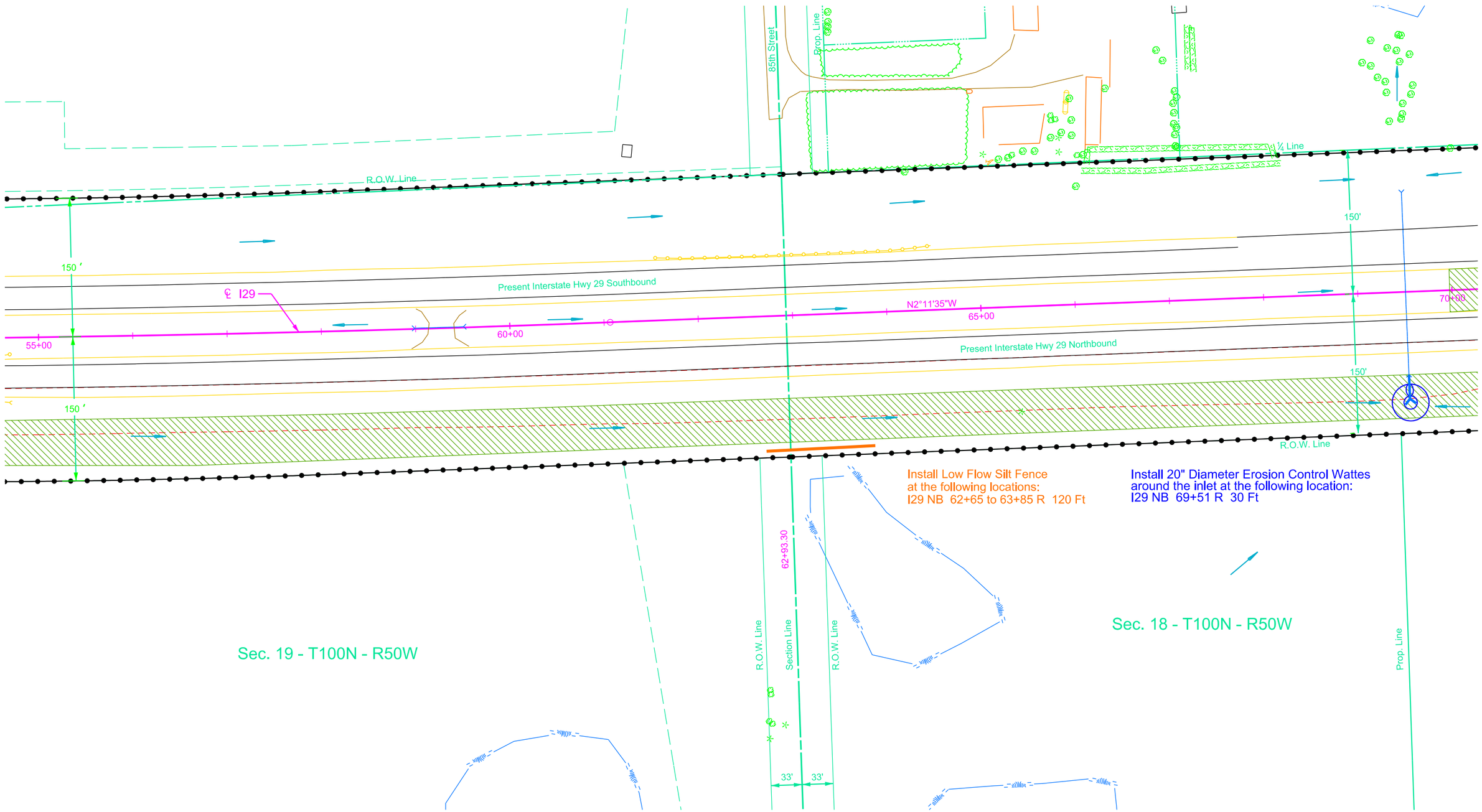


Plot Scale - 1:100

Plotted From - trpr13525

File - U:\rd\prj\Linc0511\055ec.dgn

# EROSION AND SEDIMENT CONTROL PLAN

| STATE OF SOUTH DAKOTA | PROJECT | SHEET | TOTAL SHEETS |
|---|---|---|---|
| | IM 0292(78)073 | D10 | D23 |

Plotting Date: 01/21/2015

I29 NB/SB




Install 20" Diameter Erosion Control Wattles
across the highway ditch channel bottom
at the following locations:
I29 NB 81+00 L 30 Ft
I29 NB 82+00 L 30 Ft
I29 NB 83+00 L 30 Ft

Sec. 18 - T100N - R50W

Plot Scale - 1:100

Plotted From - trpr13525

File - U:\rd\prj\Linc0511\070ec.dgn

| STATE OF SOUTH DAKOTA | PROJECT | SHEET | TOTAL SHEETS |
|---|---|---|---|
| | IM 0292(78)073 | D11 | D23 |

Plotting Date: 01/21/2015

# I29 NB/SB

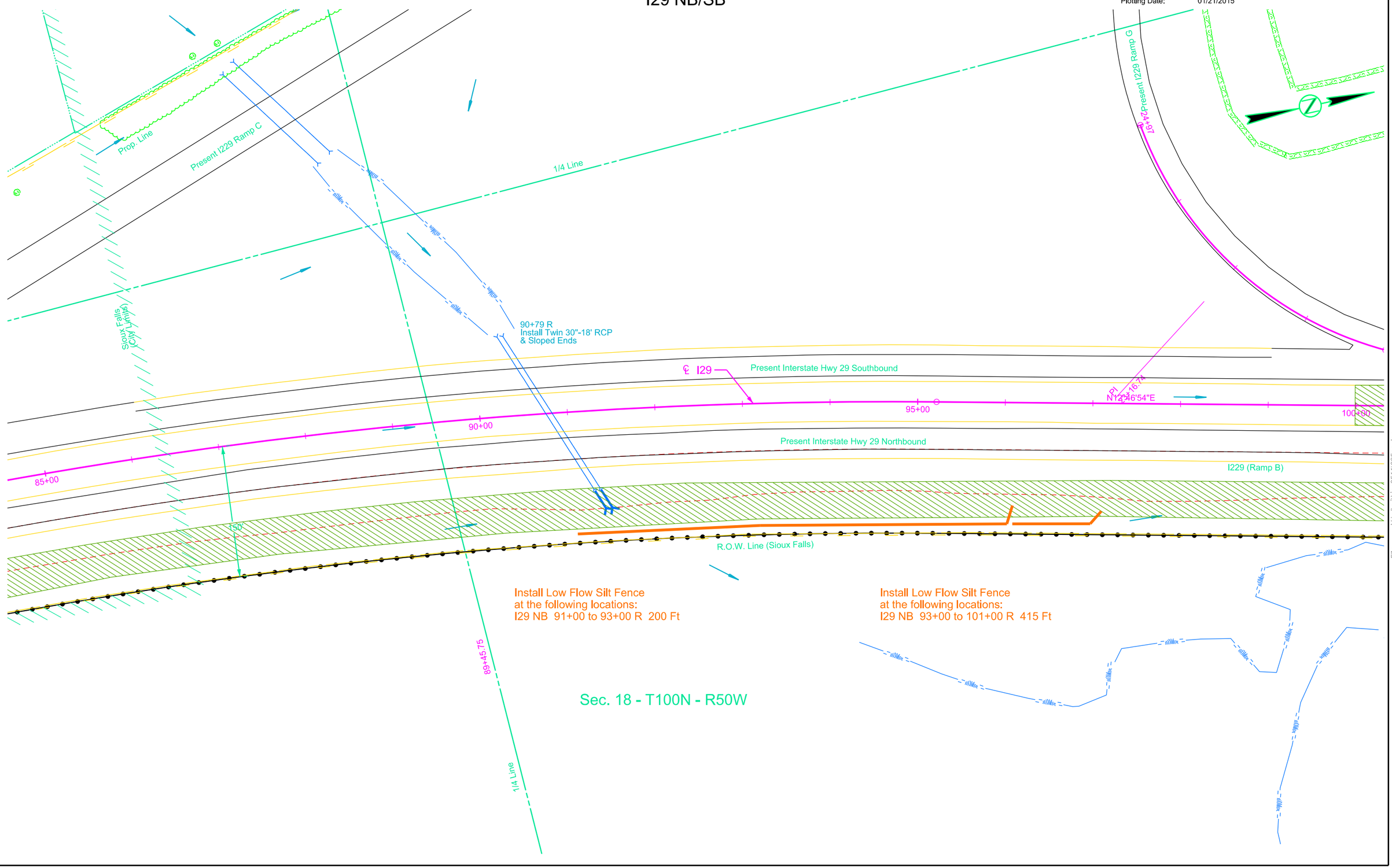


Plot Scale - 1:100

Plotted From - trpr13525

File - U:\rd\prj\Linc0511\085ec.dgn

# EROSION AND SEDIMENT CONTROL PLAN

| STATE OF SOUTH DAKOTA | PROJECT | SHEET | TOTAL SHEETS |
|---|---|---|---|
| | IM 0292(78)073 | D12 | D23 |

Plotting Date: 01/21/2015

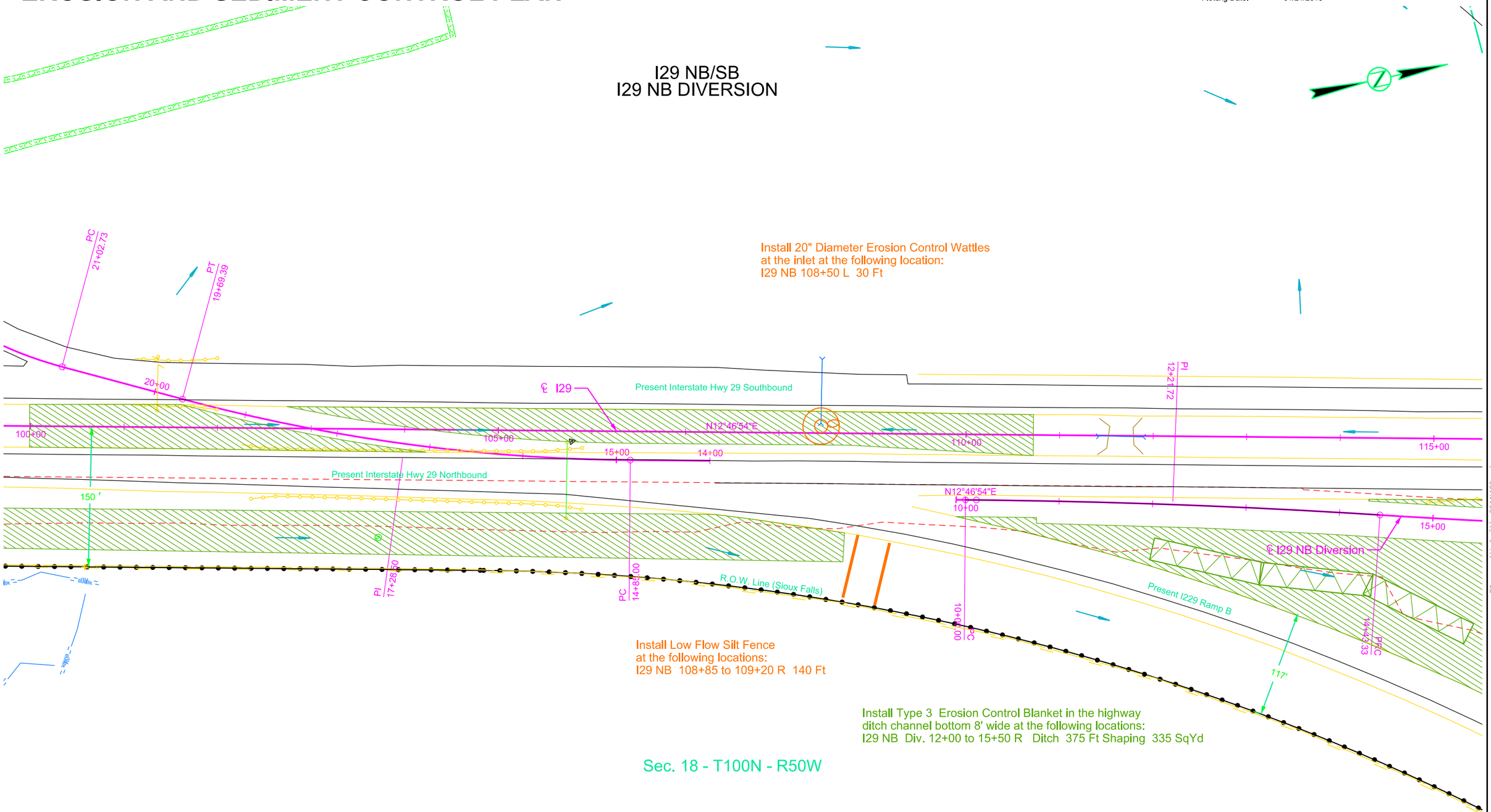


Plot Scale - 1:100

Plotted From - trpr13525

File - U:\rd\prj\Linc0511\100ec.dgn

# EROSION AND SEDIMENT CONTROL PLAN

## I29 NB/SB
## I29 NB DIVERSION

| STATE OF SOUTH DAKOTA | PROJECT | SHEET | TOTAL SHEETS |
|---|---|---|---|
| | IM 0292(78)073 | D13 | D23 |

Plotting Date: 01/21/2015

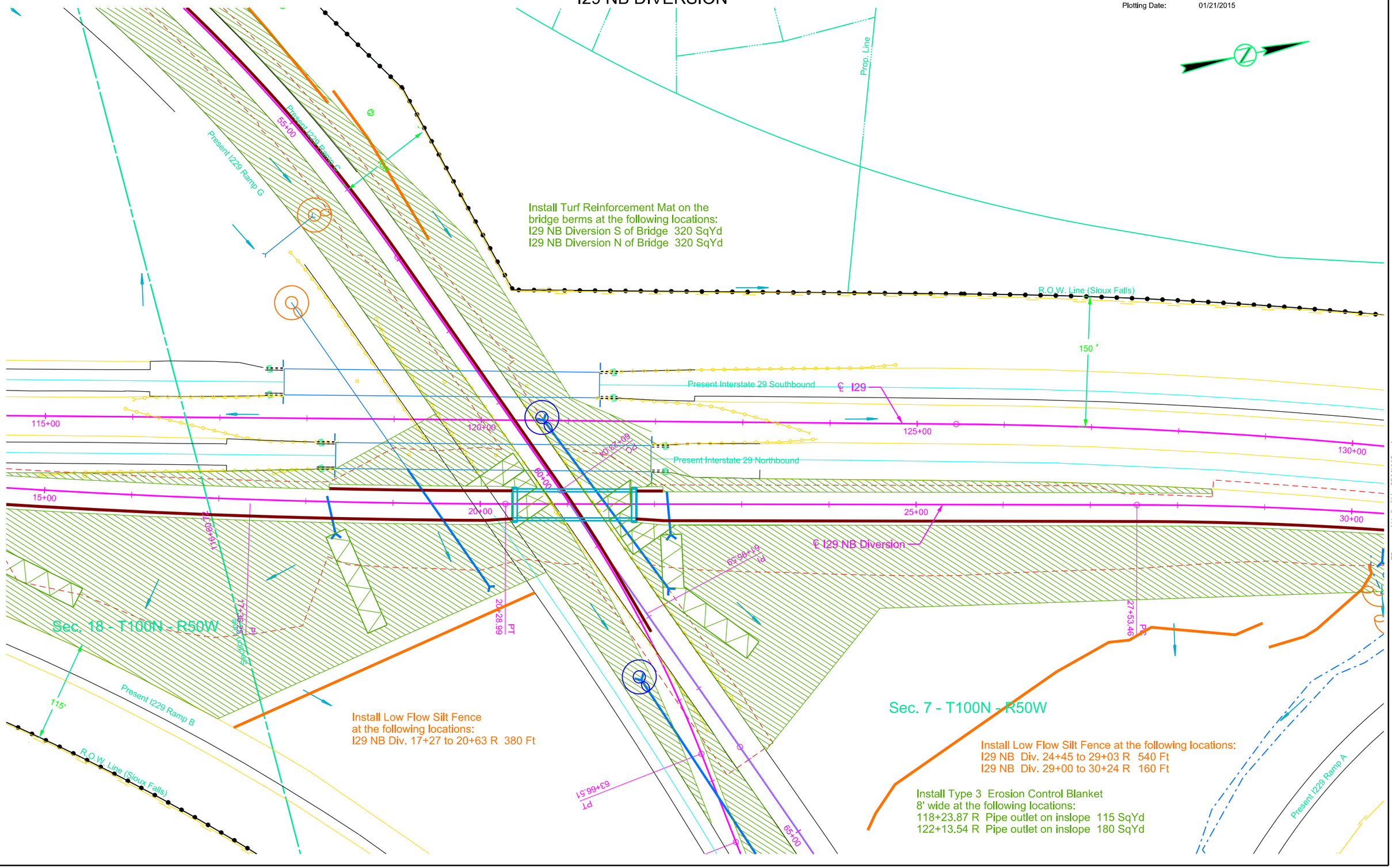

# EROSION AND SEDIMENT CONTROL PLAN

I29 NB/SB
I29 NB DIVERSION

| STATE OF SOUTH DAKOTA | PROJECT | SHEET | TOTAL SHEETS |
|---|---|---|---|
| | IM 0292(78)073 | D14 | D23 |

Plotting Date: 01/21/2015

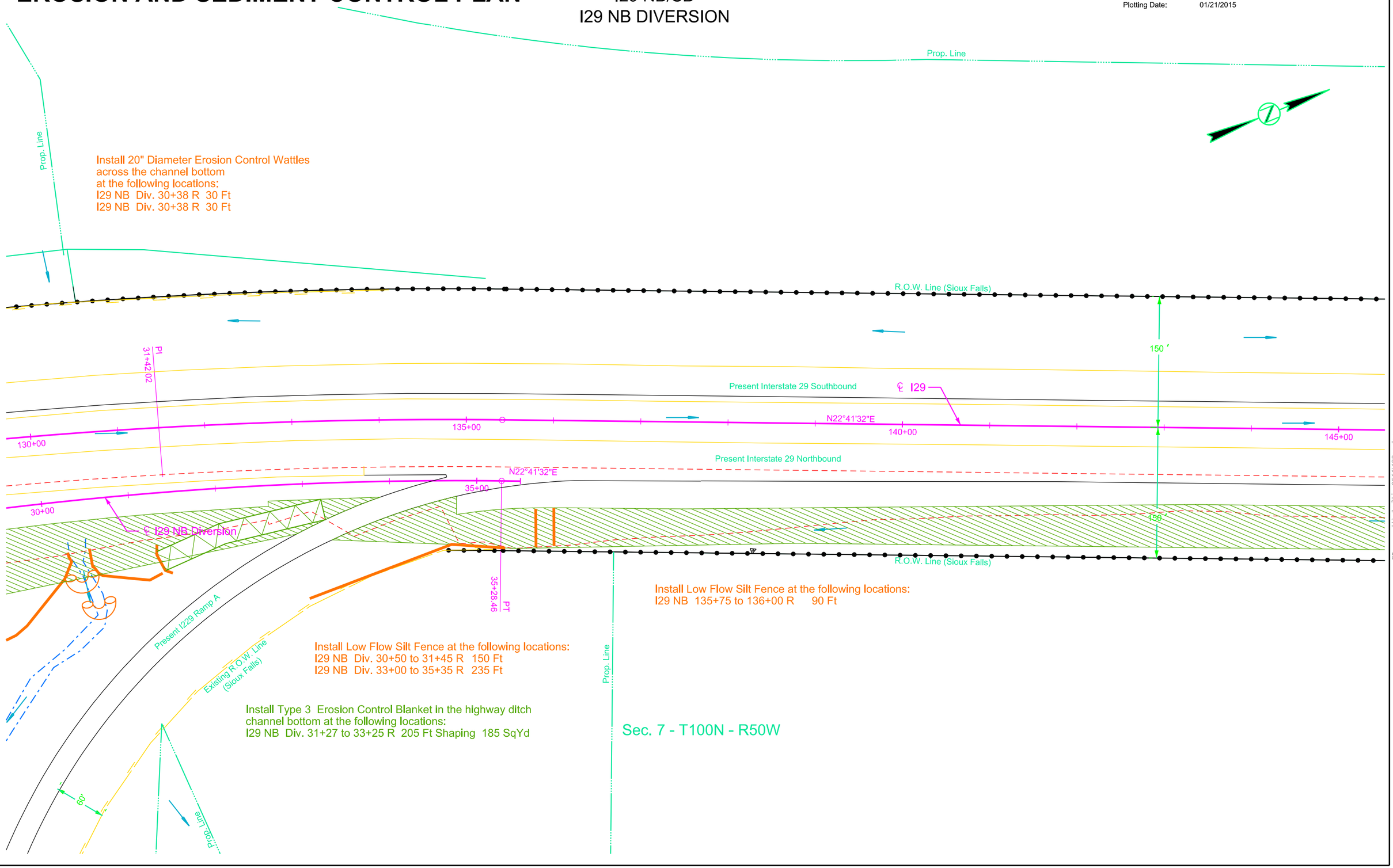


Plot Scale - 1:100
Plotted From - trpr13525
File - U:\rd\prj\Linc0511\130ec.dgn

# EROSION AND SEDIMENT CONTROL PLAN

I29 NB/SB

| STATE OF SOUTH DAKOTA | PROJECT | SHEET | TOTAL SHEETS |
|---|---|---|---|
| | IM 0292(78)073 | D15 | D23 |

Plotting Date: 01/21/2015

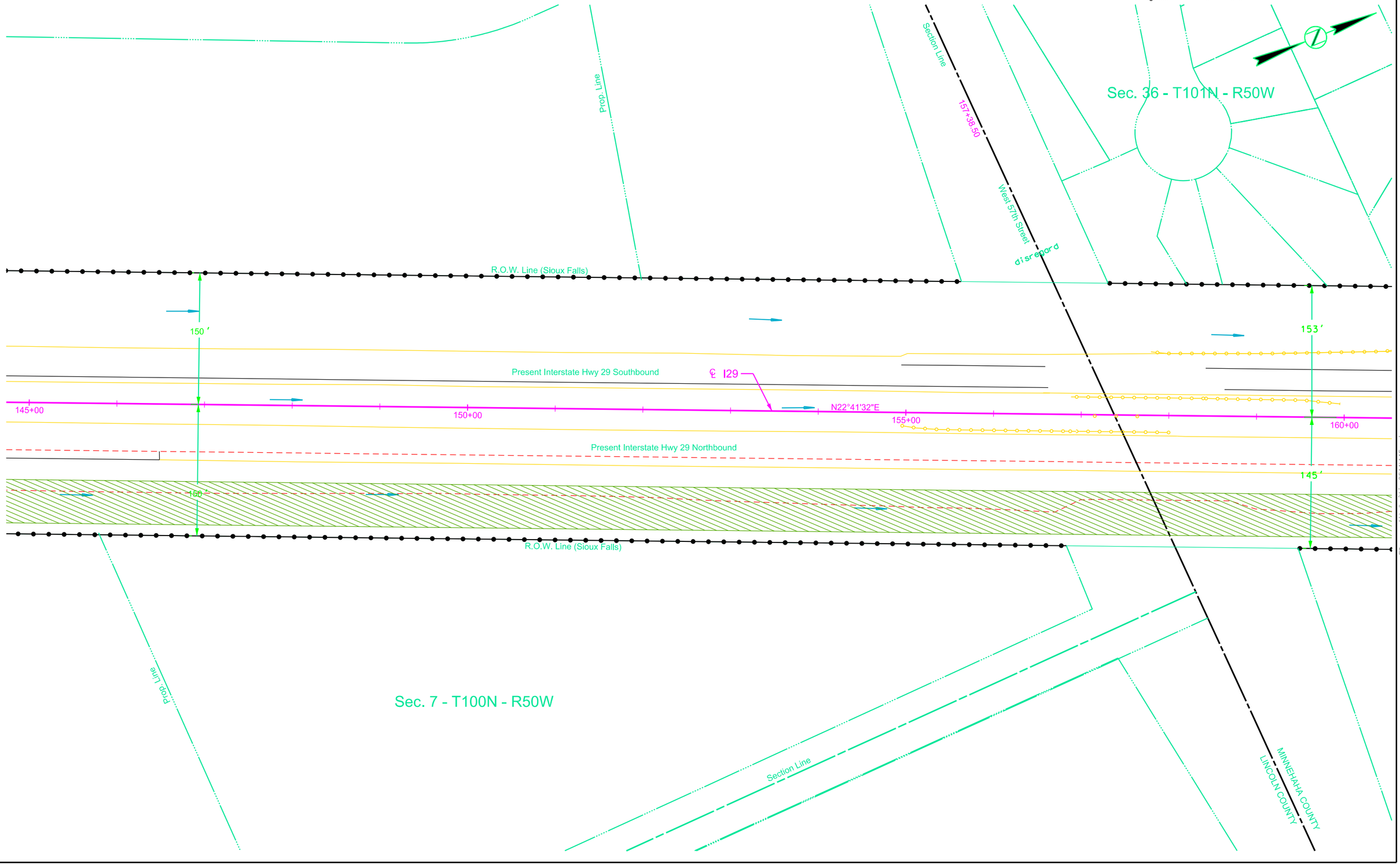


Plot Scale - 1:100

Plotted From - trpr13525

File - U:\rd\prj\Linc0511\145ec.dgn

# EROSION AND SEDIMENT CONTROL PLAN

I29 NB/SB

| STATE OF SOUTH DAKOTA | PROJECT | SHEET | TOTAL SHEETS |
|---|---|---|---|
| | IM 0292(78)073 | D16 | D23 |

Plotting Date: 01/21/2015

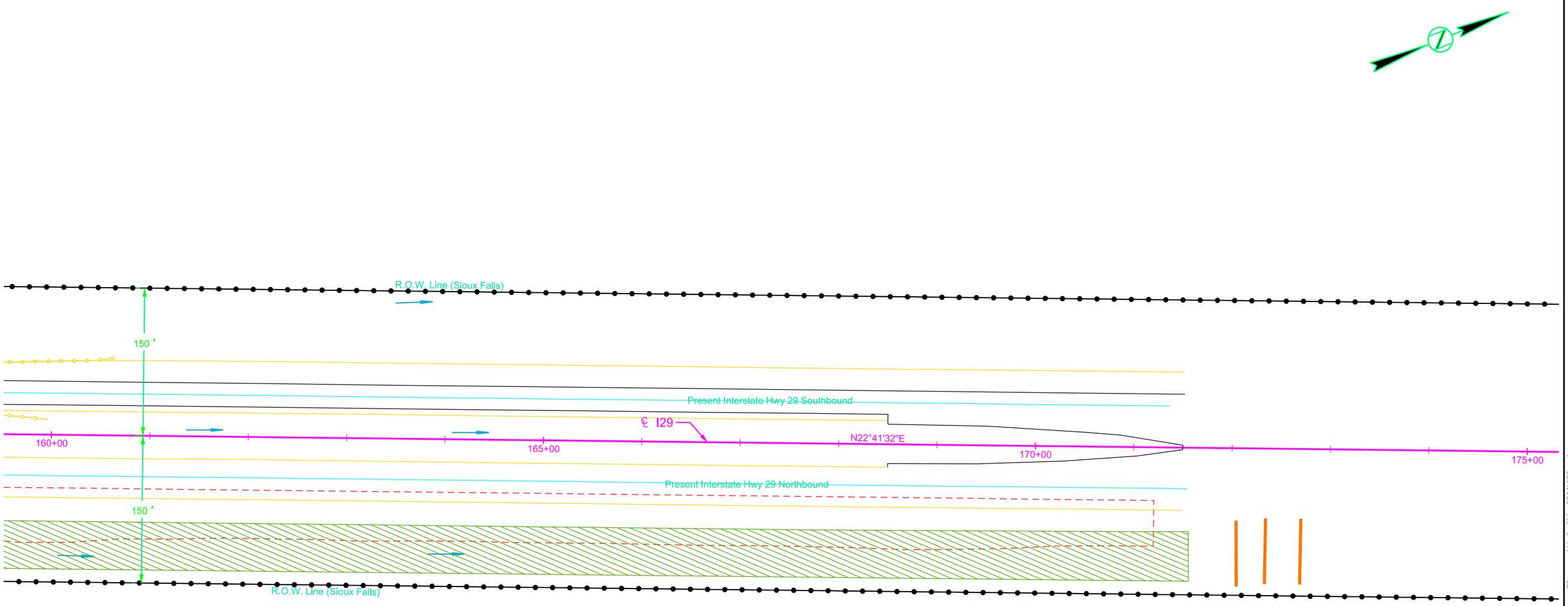


Install Low Flow Silt Fence at the following locations:
I29 NB 172+00 to 172+75 R 210 Ft

Sec. 36 - T101N - R50W

Plot Scale - 1:100

Plotted From - trpr13525

File - U:\rd\prj\Linc0511\160ec.dgn

# EROSION AND SEDIMENT CONTROL PLAN

| STATE OF SOUTH DAKOTA | PROJECT | SHEET | TOTAL SHEETS |
|---|---|---|---|
| | IM 0292(78)073 | D17 | D23 |

Plotting Date: 01/21/2015

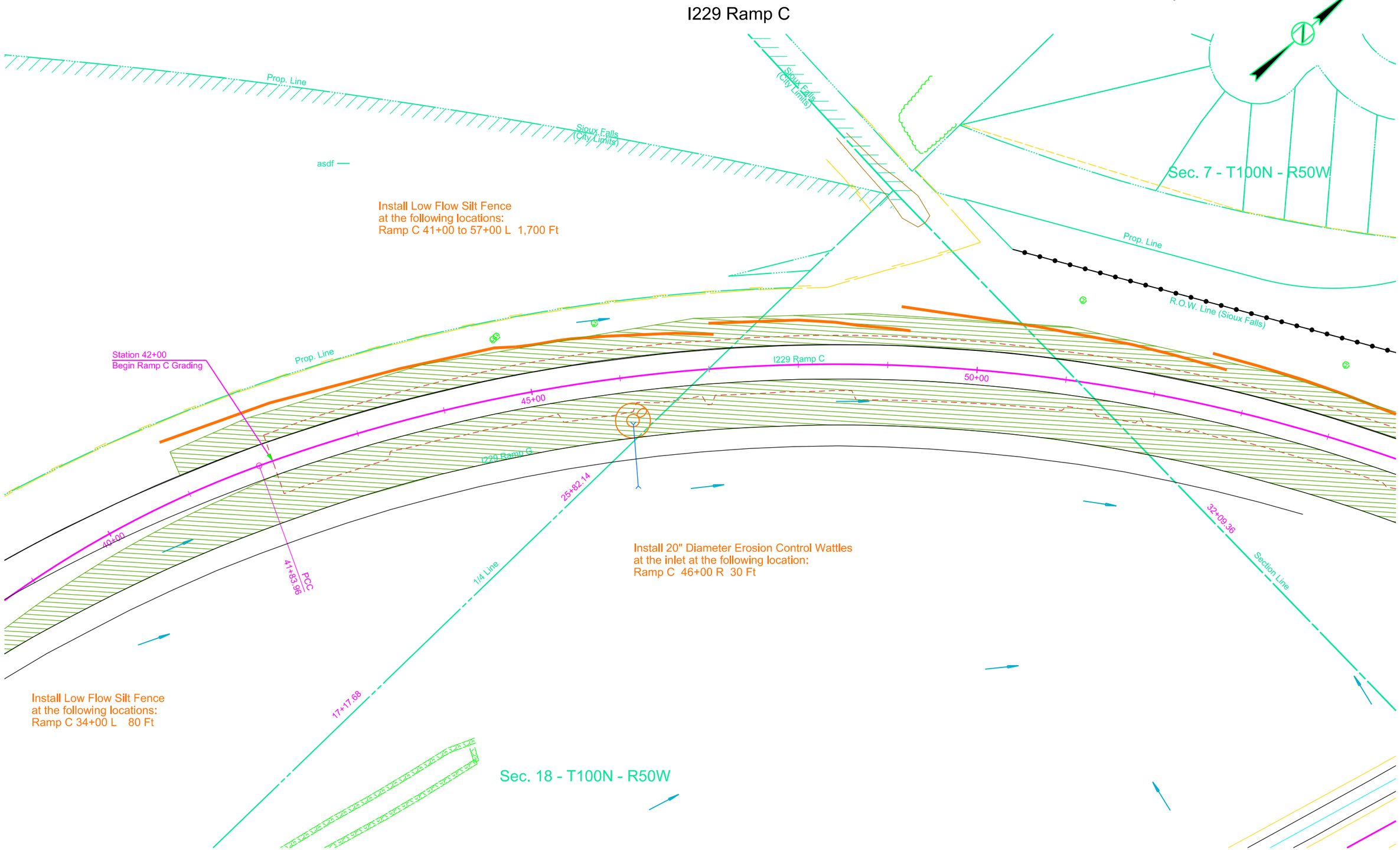


Plot Scale - 1:100

Plotted From - tpr13525

File - ...\Lino0511\229 Ramp C\40ec.dgn

# EROSION AND SEDIMENT CONTROL PLAN

| STATE OF SOUTH DAKOTA | PROJECT | SHEET | TOTAL SHEETS |
|---|---|---|---|
| | IM 0292(78)073 | D18 | D23 |

Plotting Date: 01/21/2015

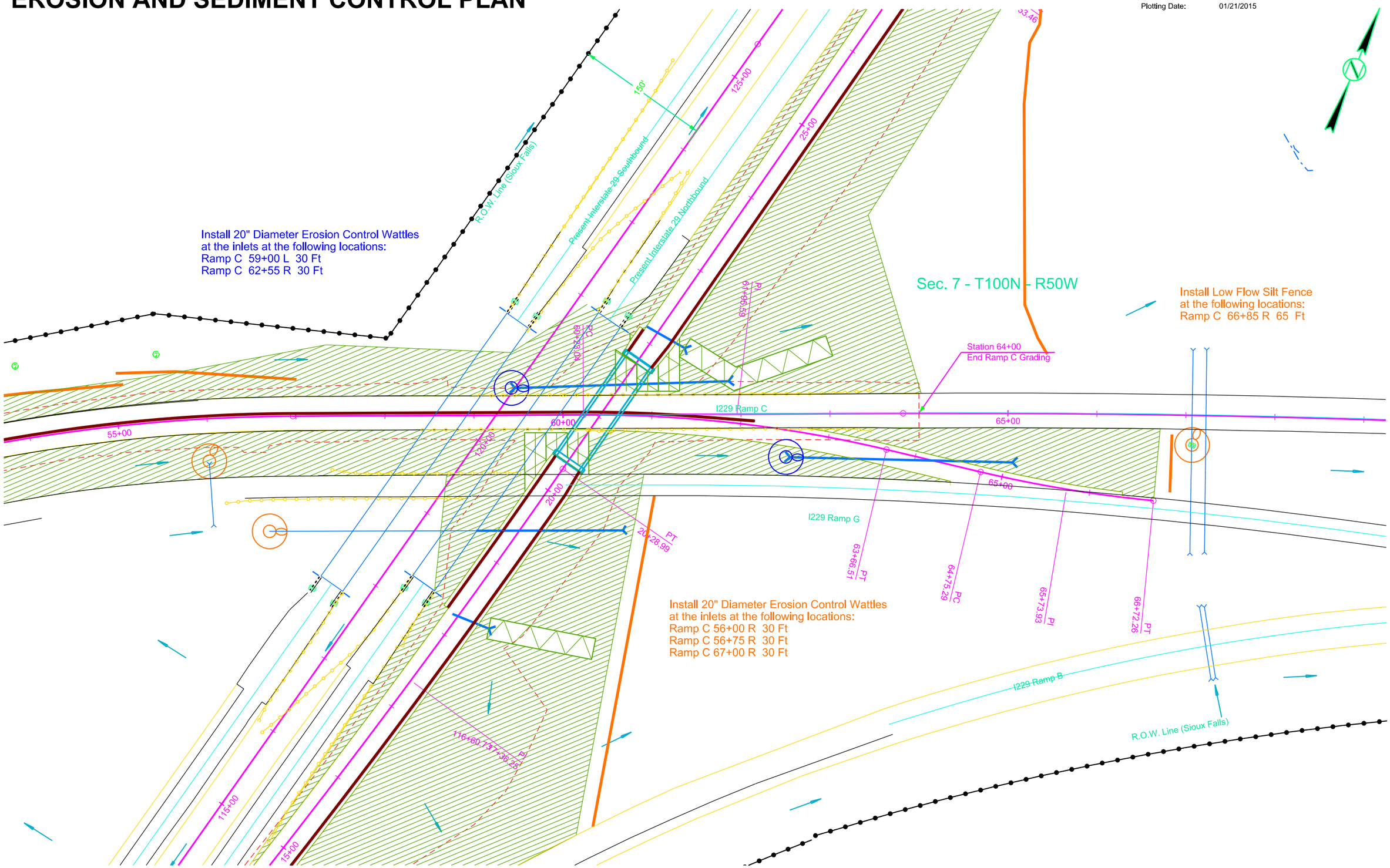


Plot Scale - 1:100

Plotted From - tmpr13525

File - ...\Linc0511\229 Ramp C\55ec.dgn

# SDDOT CONSTRUCTION ENTRANCE

| STATE OF SOUTH DAKOTA | PROJECT | SHEET | TOTAL SHEETS |
|---|---|---|---|
| | IM 0292(78)073 | D19 | D23 |

Plotting Date: 01/21/2015

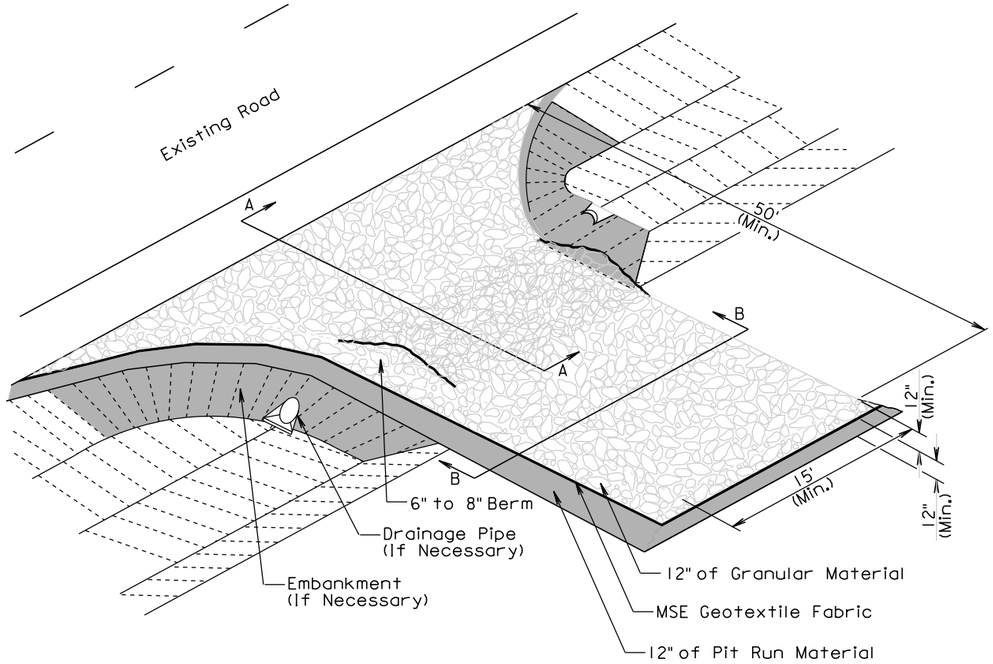


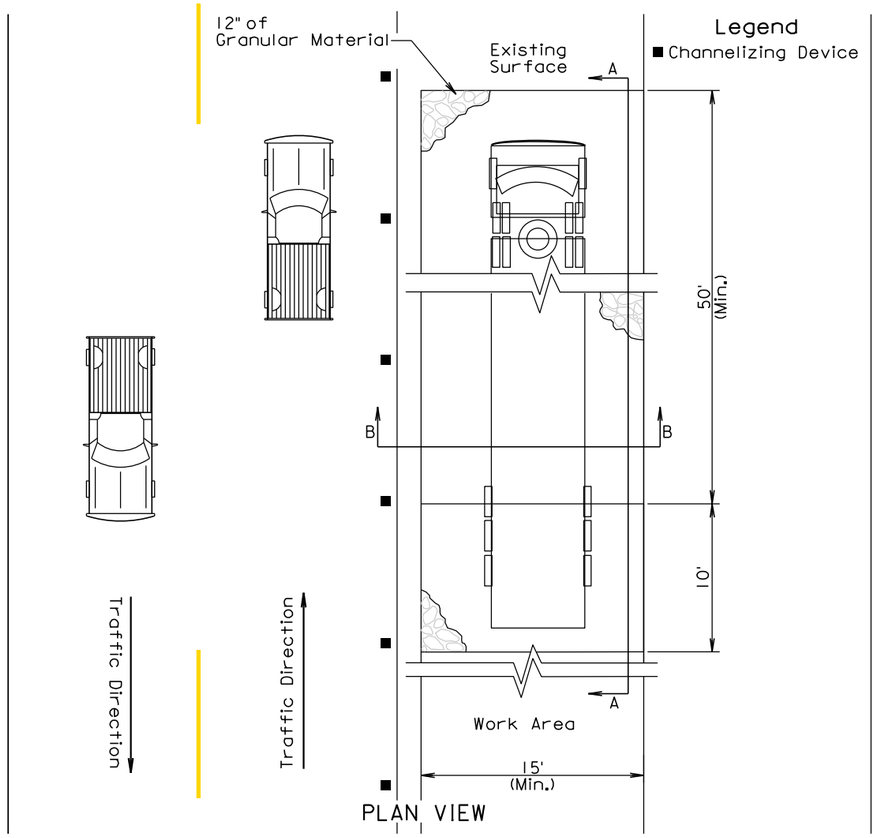


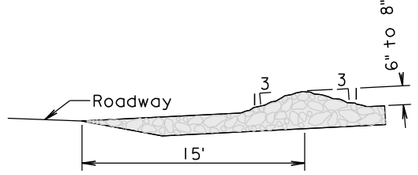


SECTION A-A

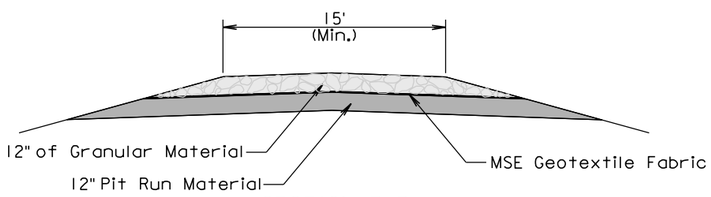


SECTION B-B

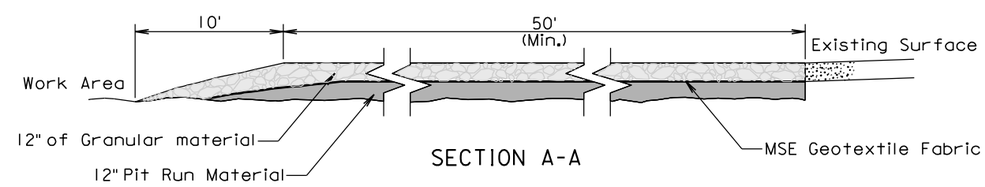


SECTION A-A

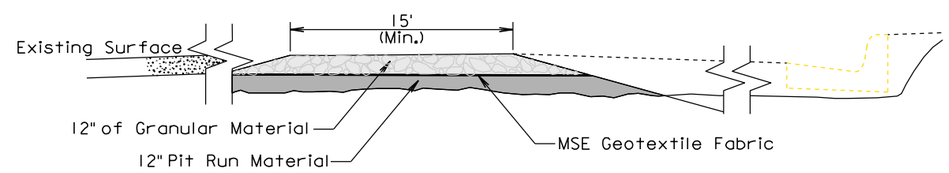


SECTION B-B

**GENERAL NOTES:**

If the grade of the entrance slopes down to the roadway, a berm of extra rock shall be used to prevent sediment or mud from being deposited on the roadway. See SECTION A-A.

If a drainage pipe is necessary the size and type shall be determined by the Contractor to meet field conditions. All cost shall be incidental to the various bid items.

If embankment is necessary it shall be pit run material.

## TRANSVERSE TO ROADWAY

## PARALLEL TO ROADWAY

Plot Scale - 1:200
Plotted From - tpgr13525
File - ...\Linc0511\Stabilizeconent.dgn

| STATE OF SOUTH DAKOTA | PROJECT | SHEET | TOTAL SHEETS |
|---|---|---|---|
| | IM 0292(78)073 | D20 | D23 |

Plotting Date: 01/21/2015

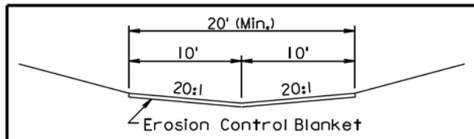


STANDARD DITCH SECTION

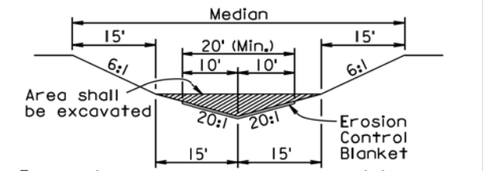


The median shall be shaped to the limits shown in this detail where the erosion control blanket will be placed.

MEDIAN SECTION

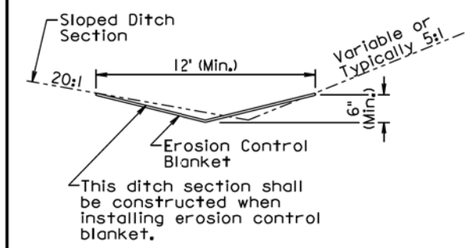


SLOPED DITCH SECTION

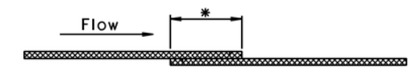


* Use a 4" (Min.) overlap wherever two widths of erosion control blanket are applied side by side.

* Use a 6" (Min.) overlap wherever one roll of erosion control blanket ends and another begins.

OVERLAP DETAIL

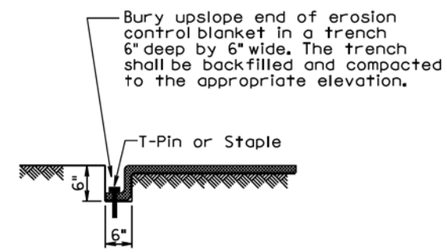


TRENCH DETAIL

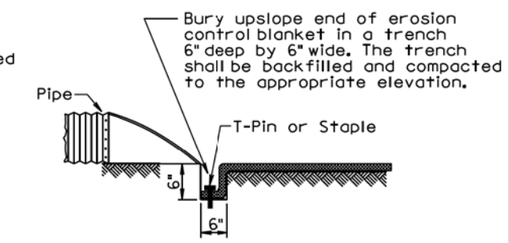


PIPE END DETAIL

**GENERAL NOTES:**

Prior to placement of the erosion control blanket, the areas shall be properly prepared, shaped, seeded, and fertilized.

Erosion control blanket shall be unrolled in the direction of the flow of water when placed in ditches and on slopes. The upslope end of the erosion control blanket shall be buried in a trench 6" wide by 6" deep. There shall be at least a 6" overlap wherever one roll of erosion control blanket ends and another begins, with the upslope erosion control blanket placed on top of the downslope erosion control blanket.

The erosion control blanket shall be pinned to the ground according to the manufacturer's installation recommendations.

After the placement of the erosion control blanket, the Contractor shall fine grade along all edges of the blanket to maintain a uniform slope adjacent to the blanket and level any low spots which might prevent uniform and unrestricted flow of side drainage directly onto the erosion control blanket.

All ditch sections shall be shaped when installing the erosion control blanket. All costs for shaping the ditches shall be incidental to the contract unit price per foot for "Shaping for Erosion Control Blanket".

December 23, 2004

| Published Date: 4th Qtr. 2014 | SDDOT | EROSION CONTROL BLANKET | PLATE NUMBER 734.01 |
|---|---|---|---|
| | | | Sheet 1 of 1 |

Plot Scale - 1:200
Plotted From - trpr13525
File - U:\rd\prj\Linc0511\s73401.dgn

# MANUAL LOW FLOW SILT FENCE INSTALLATION

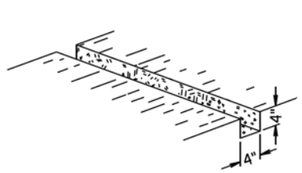


① EXCAVATE TRENCH

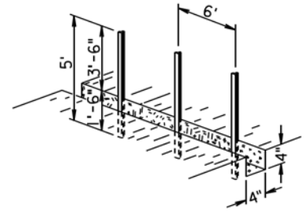


② DRIVE STEEL T FENCE POSTS

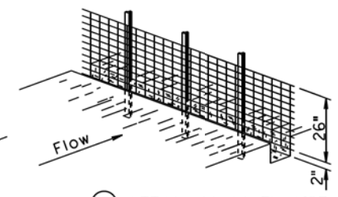


③ ATTACH 26" WOVEN WIRE FENCE TO POSTS

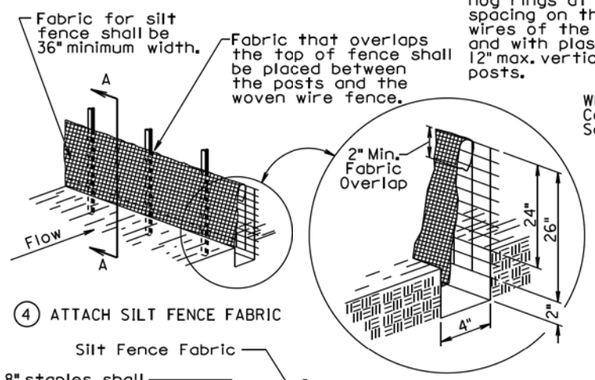


④ ATTACH SILT FENCE FABRIC

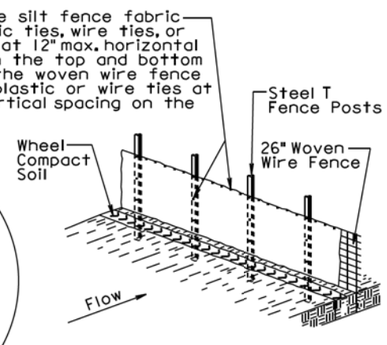


⑤ BACKFILL TRENCH AND WHEEL COMPACT SOIL

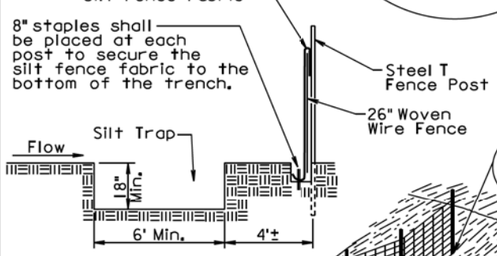


SECTION A-A

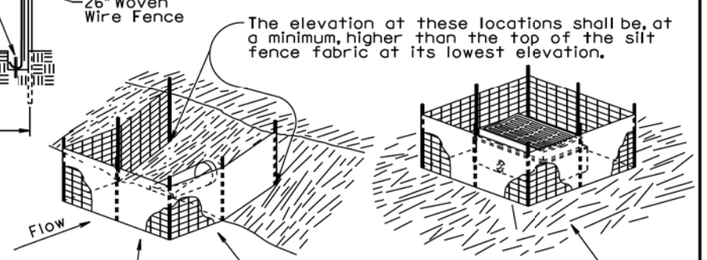


December 23, 2003

| Published Date: 4th Qtr. 2014 | SDDOT | LOW FLOW SILT FENCE AND SILT TRAP | PLATE NUMBER 734.04 |
|---|---|---|---|
| | | | Sheet 1 of 2 |

# MACHINE SLICED LOW FLOW SILT FENCE INSTALLATION

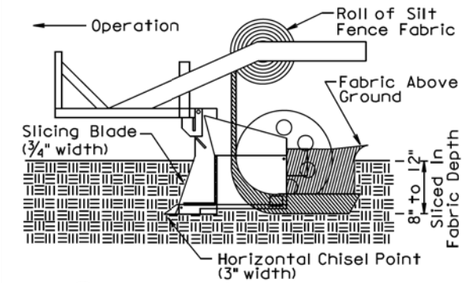


① INSTALL SILT FENCE FABRIC BY MACHINE SLICING METHOD.

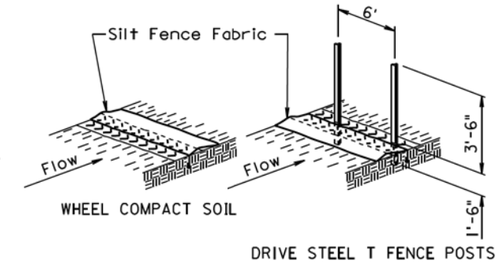


② WHEEL COMPACT SOIL ABOVE SLICED IN PORTION OF FABRIC AND THEN DRIVE STEEL T FENCE POSTS.

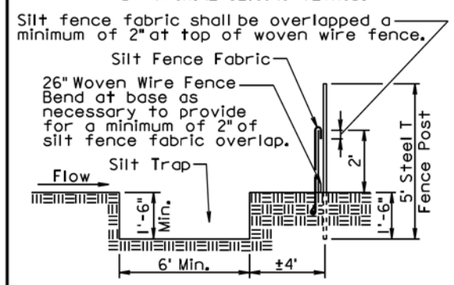


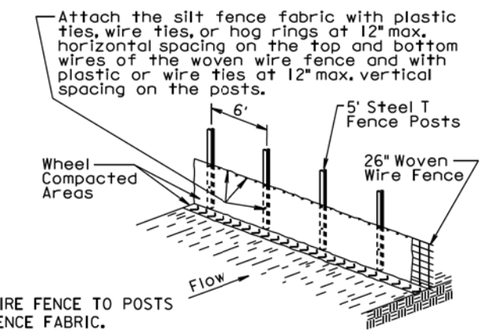


③ ATTACH 26" WOVEN WIRE FENCE TO POSTS AND ATTACH SILT FENCE FABRIC.

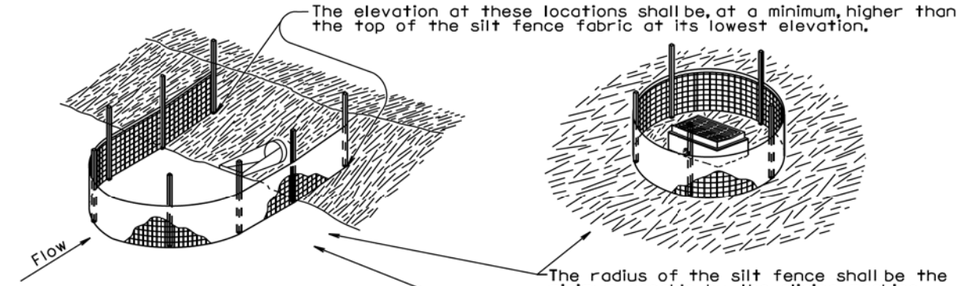


**GENERAL NOTES:**

A silt trap shall be provided when specified by a plan note. All costs for constructing the silt trap shall be incidental to the contract unit price per cubic yard for "Silt Trap".

If a trench can not be dug or the silt fence fabric can not be sliced in due to the type of earthen material (such as rock), then a row of 30 to 40 pound sandbags butted end to end shall be provided on top of the extra length of silt fence fabric to prevent underflow.

December 23, 2003

| Published Date: 4th Qtr. 2014 | SDDOT | LOW FLOW SILT FENCE AND SILT TRAP | PLATE NUMBER 734.04 |
|---|---|---|---|
| | | | Sheet 2 of 2 |


Plot Scale - 1:200
Plotted From - tmpr13525
File - ...\Linc05111s\73404_1s\73404_2.dgn

| STATE OF SOUTH DAKOTA | PROJECT | SHEET | TOTAL SHEETS |
|---|---|---|---|
| | IM 0292(78)073 | D22 | D23 |

Plotting Date: 01/21/2015

## MANUAL HIGH FLOW SILT FENCE INSTALLATION

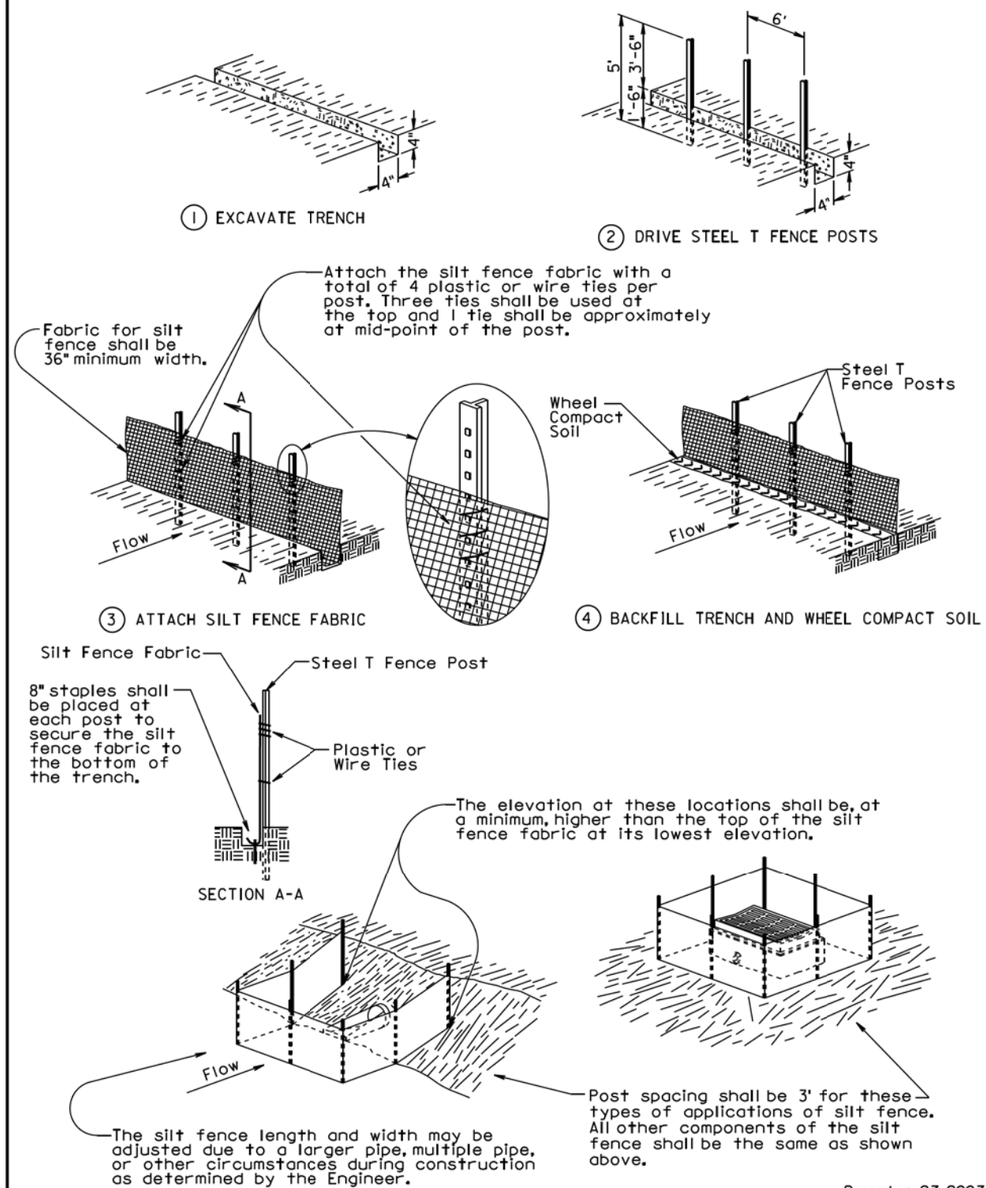


1 EXCAVATE TRENCH

2 DRIVE STEEL T FENCE POSTS



3 ATTACH SILT FENCE FABRIC



4 BACKFILL TRENCH AND WHEEL COMPACT SOIL



SECTION A-A



December 23, 2003

| Published Date: 4th Qtr. 2014 | SDDOT | HIGH FLOW SILT FENCE | PLATE NUMBER 734.05 |
|---|---|---|---|
| | | | Sheet 1 of 2 |

## MACHINE SLICED HIGH FLOW SILT FENCE INSTALLATION

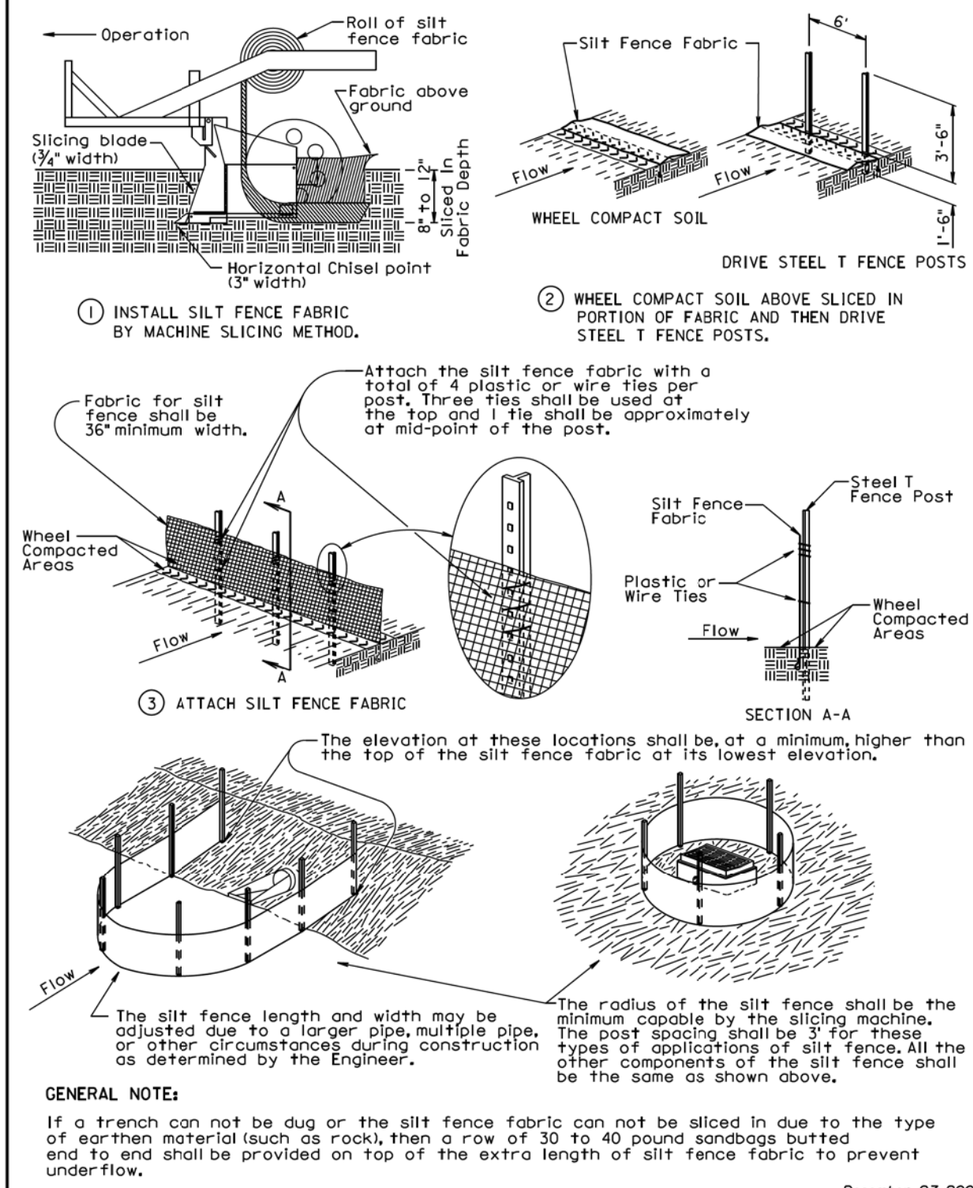


1 INSTALL SILT FENCE FABRIC BY MACHINE SLICING METHOD.



WHEEL COMPACT SOIL

DRIVE STEEL T FENCE POSTS

2 WHEEL COMPACT SOIL ABOVE SLICED IN PORTION OF FABRIC AND THEN DRIVE STEEL T FENCE POSTS.



3 ATTACH SILT FENCE FABRIC



SECTION A-A



**GENERAL NOTE:**

If a trench can not be dug or the silt fence fabric can not be sliced in due to the type of earthen material (such as rock), then a row of 30 to 40 pound sandbags butted end to end shall be provided on top of the extra length of silt fence fabric to prevent underflow.

December 23, 2003

| Published Date: 4th Qtr. 2014 | SDDOT | HIGH FLOW SILT FENCE | PLATE NUMBER 734.05 |
|---|---|---|---|
| | | | Sheet 2 of 2 |

Plot Scale - 1:200
File - ...\Linc0511\s73405_1s73405_2.dgn
- Plotted From - trpr13525

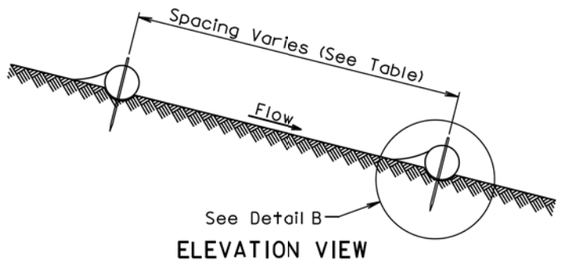


ELEVATION VIEW
CUT OR FILL SLOPE INSTALLATION

| CUT OR FILL SLOPE INSTALLATION | |
|---|---|
| Slope | Spacing (Ft) |
| 1:1 | 10 |
| 2:1 | 20 |
| 3:1 | 30 |
| 4:1 | 40 |

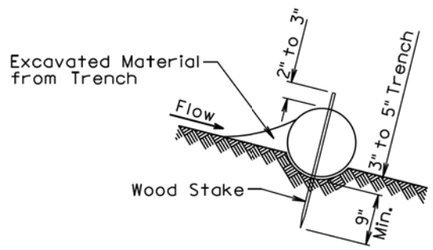


DETAIL B
(TYPICAL OF ALL INSTALLATIONS)

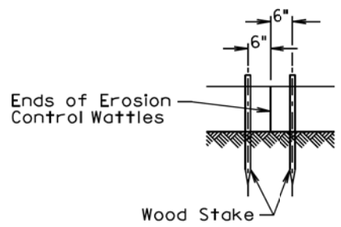


DETAIL C

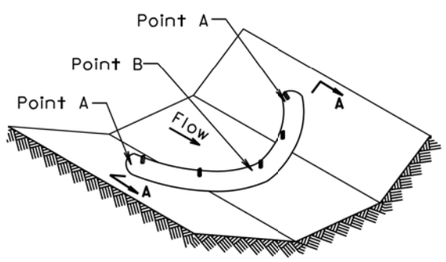


ISOMETRIC VIEW
DITCH INSTALLATION

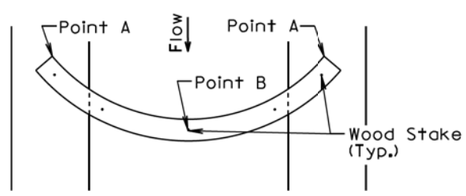


PLAN VIEW
DITCH INSTALLATION

| DITCH INSTALLATION | |
|---|---|
| Grade | Spacing (Ft) |
| 2% | 150 |
| 3% | 100 |
| 4% | 75 |
| 5% | 50 |

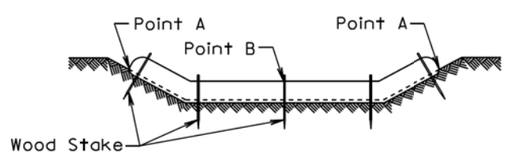


SECTION A-A

December 23, 2004

| Published Date: 4th Qtr. 2014 | SDDOT | EROSION CONTROL WATTLE | PLATE NUMBER 734.06 |
|---|---|---|---|
| | | | Sheet 1 of 2 |

**GENERAL NOTES:**

At cut or fill slope installations, wattles shall be installed along the contour and perpendicular to the water flow.

At ditch installations, point A must be higher than point B to ensure that water flows over the wattle and not around the ends.

The Contractor shall dig a 3" to 5" trench, install the wattle tightly in the trench so that daylight can not be seen under the wattle, and then compact the soil excavated from the trench against the wattle on the uphill side. See Detail B.

The stakes shall be 1"x2" or 2"x2" wood stakes, however, other types of stakes such as rebar may be used only if approved by the Engineer. The stakes shall be placed 6" from the ends of the wattles and the spacing of the stakes along the wattles shall be 3' to 4'.

Where installing running lengths of wattles, the Contractor shall butt the second wattle tightly against the first and shall not overlap the ends. See Detail C.

The Contractor and Engineer shall inspect the erosion control wattles once every week and within 24 hours after every rainfall event greater than ½". The Contractor shall remove, dispose, or reshape the accumulated sediment when necessary as determined by the Engineer.

Sediment removal, disposal, or necessary shaping shall be as directed by the Engineer. All costs for removing accumulated sediment, disposal of sediment, and necessary shaping shall be incidental to the contract unit price per cubic yard for "Remove Sediment".

All costs for furnishing and installing the erosion control wattles including labor, equipment, and materials shall be incidental to the contract unit price per foot for the corresponding erosion control wattle bid item.

All costs for removing the erosion control wattle from the project including labor, equipment, and materials shall be incidental to the contract unit price per foot for "Remove Erosion Control Wattle".

December 23, 2004

| Published Date: 4th Qtr. 2014 | SDDOT | EROSION CONTROL WATTLE | PLATE NUMBER 734.06 |
|---|---|---|---|
| | | | Sheet 2 of 2 |


Plot Scale - 1:200
Plotted From - tmpr13525
File - ...\Linc0511\s734.06_1s734.06_2.dgn