

# SECTION X: CROSS SECTIONS

STATE OF SOUTH DAKOTA	PROJECT	SHEET	TOTAL SHEETS
	NH 0085(00)54, NH 0212(00)13 & NH 0085(114)54	X1	X6

Plotting Date: 02/17/2021

## INDEX OF SHEETS

- X1 General Layout with Index
- X2-X3 Cross Sections along US85
- X4-X6 Cross Sections along SD34

**BEGIN NH 0212(00)13**

Station 704+07  
MRM 13.35

**END NH 0085(00)54**

Station 92+32  
MRM 56.57

**END NH 0212(00)13**

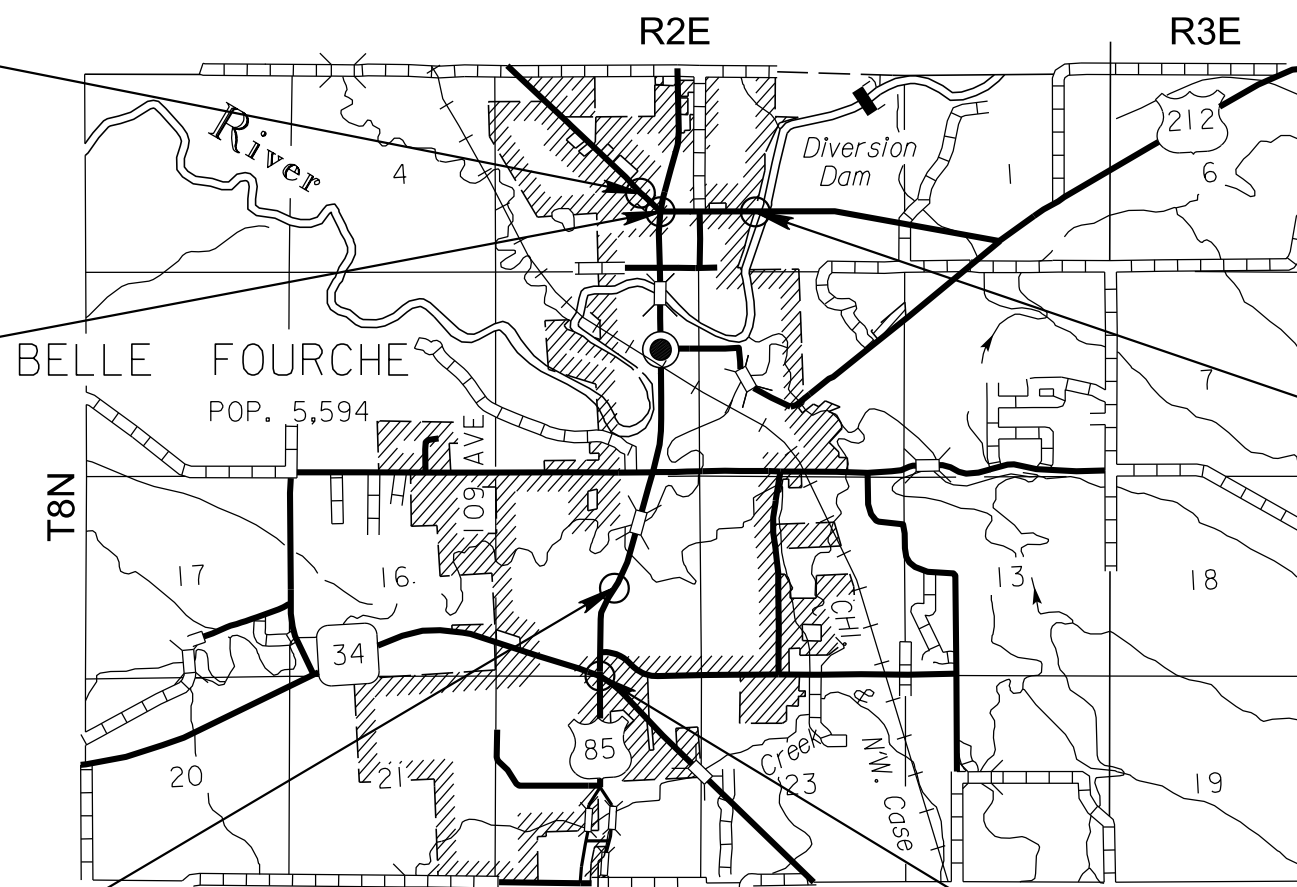
Station 725+45  
MRM 13.82

**BEGIN NH 0085(00)54**

Station 468+00  
MRM 54.73

**Project NH 0085(114)54**

Station 442+18.16  
MRM 54.24



Plot Scale - 1:200

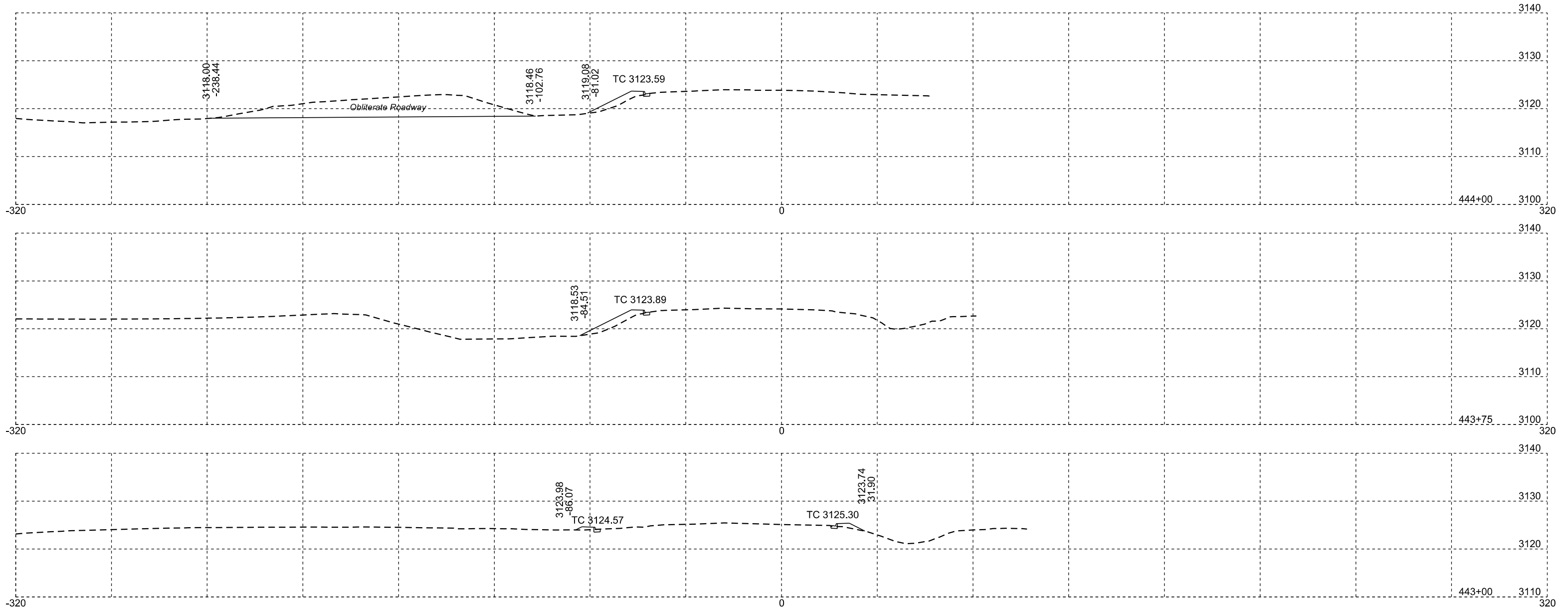
Plotted From - trcs11626

File - ...apj\Bue05\0titteX.dgn

# US Hwy 85

Plotting Date: 12/22/2020

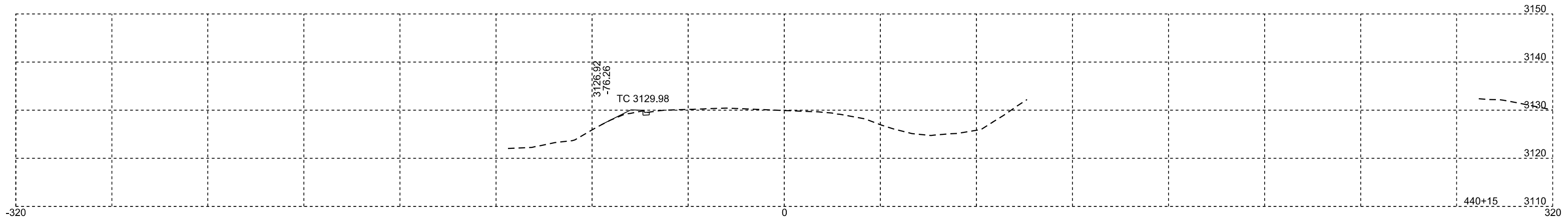
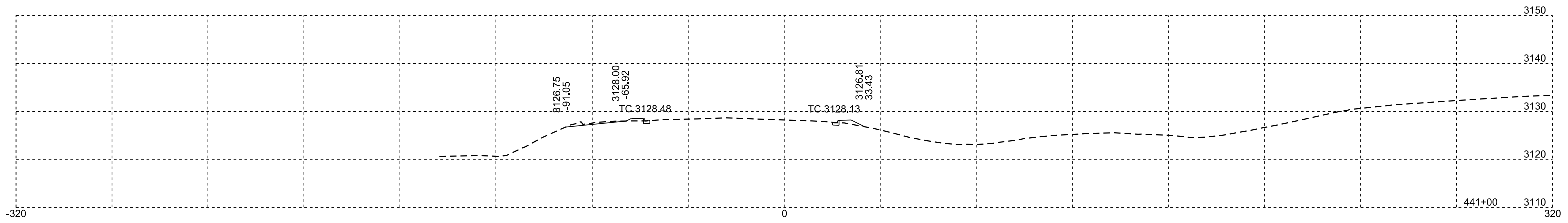
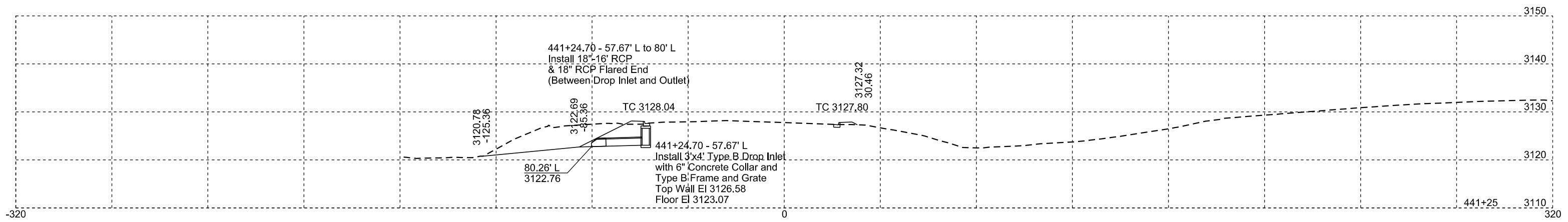
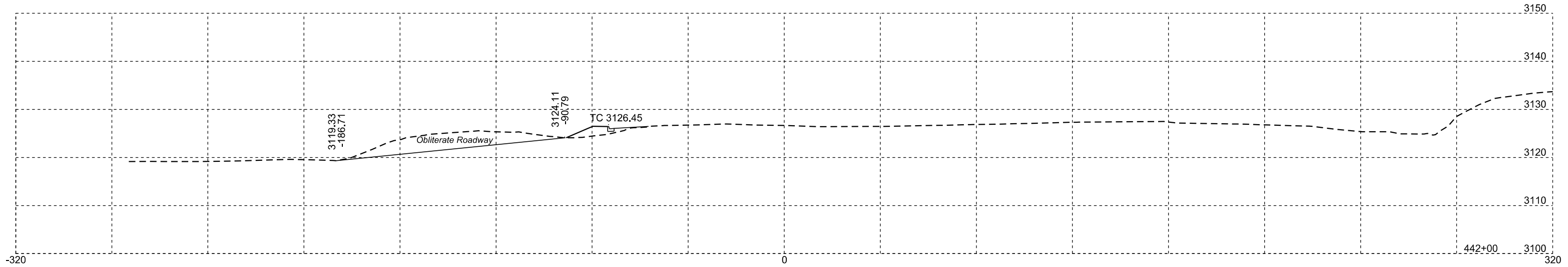
STATE OF SOUTH DAKOTA	PROJECT	SHEET	TOTAL SHEETS
	NH 0085(00)54, NH 0212(0013) & P 0034(191)9	X2	X6



# US Hwy 85

Plotting Date: 12/22/2020

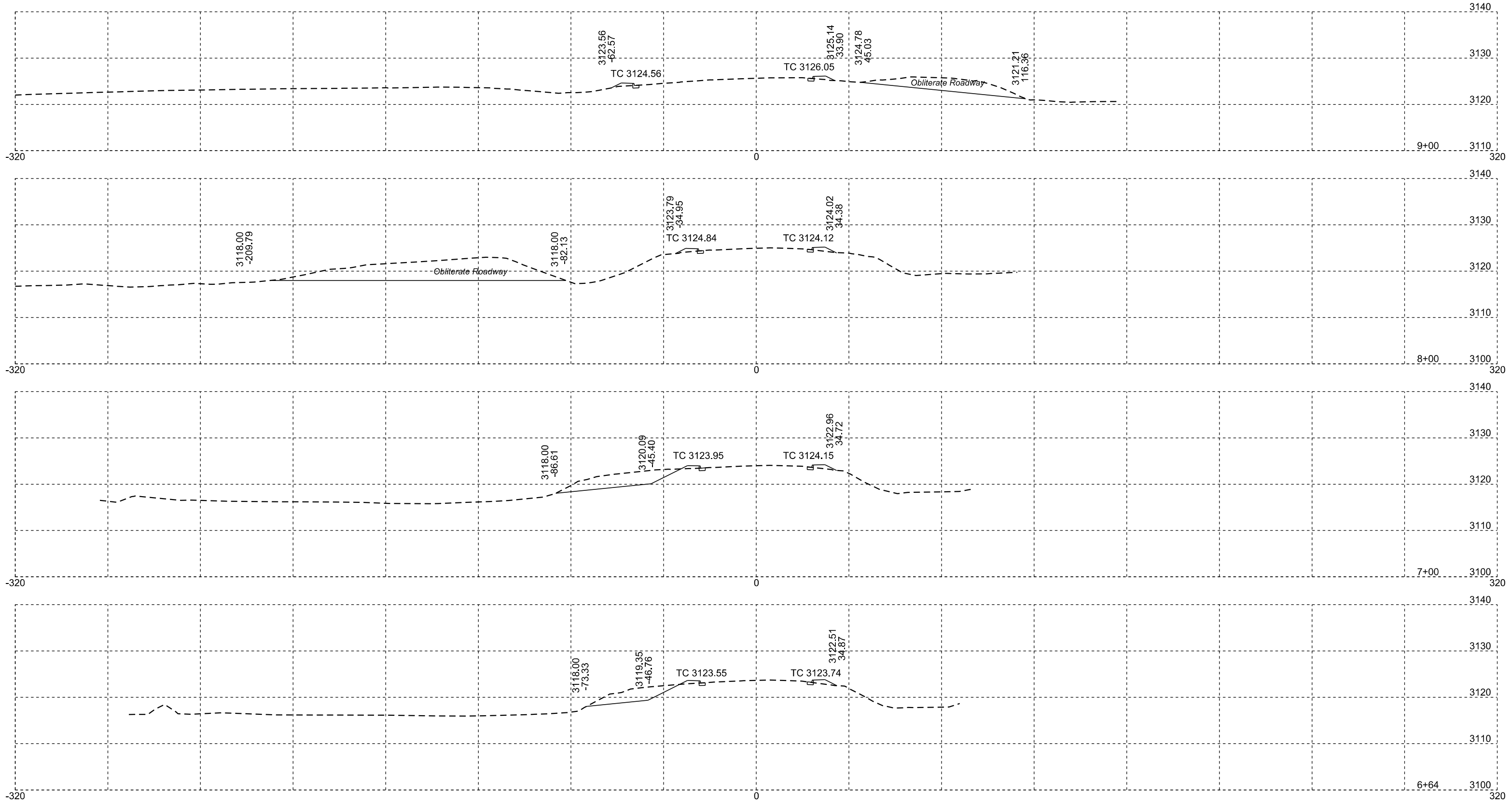
STATE OF SOUTH DAKOTA	PROJECT	SHEET	TOTAL SHEETS
	NH 0085(00)54, NH 0212(00)13 & P 0034(191)9	X3	X6



# SD Hwy 34

Plotting Date: 12/22/2020

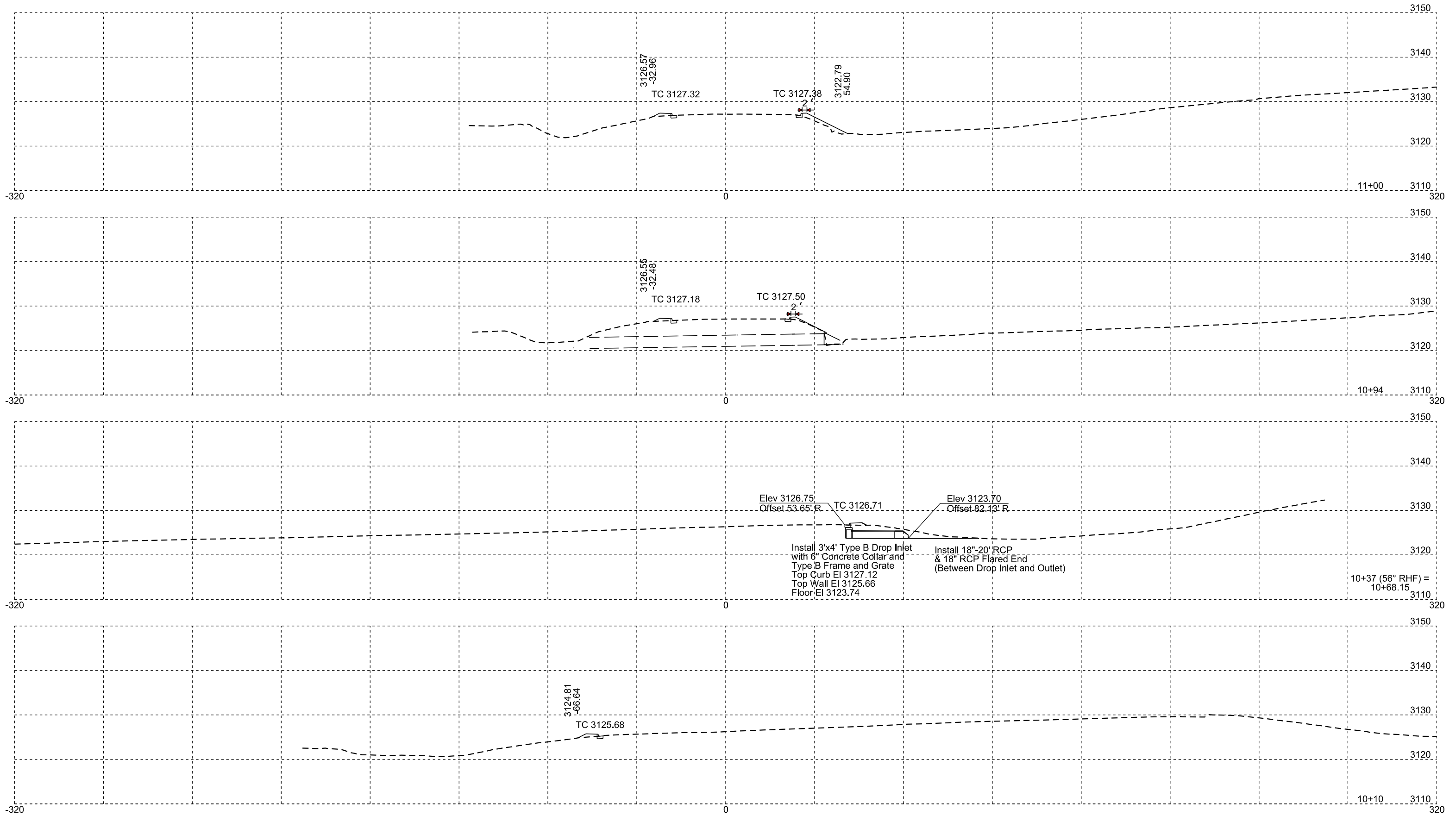
STATE OF SOUTH DAKOTA	PROJECT	SHEET	TOTAL SHEETS
	NH 0085(00)54, NH 0212(0013) & P 0034(191)9	X4	X6



# SD Hwy 34

Plotting Date: 12/22/2020

STATE OF SOUTH DAKOTA	PROJECT	SHEET	TOTAL SHEETS
	NH 0085(00)54, NH 0212(0013) & P 0034(191)9	X5	X6



# SD Hwy 34

Plotting Date: 12/22/2020

STATE OF SOUTH DAKOTA	PROJECT	SHEET	TOTAL SHEETS
	NH 0085(00)54, NH 0212(0013) & P 0034(191)9	X6	X6

