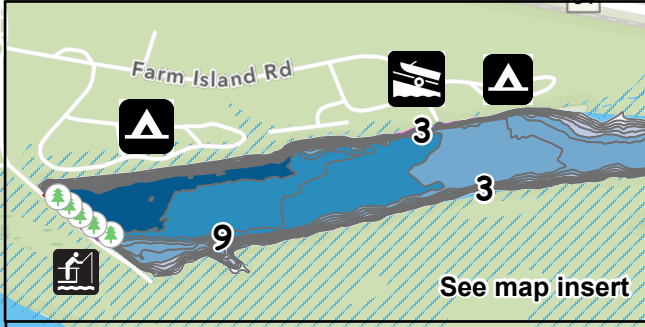
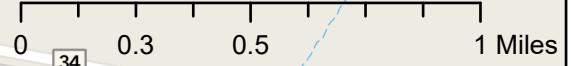


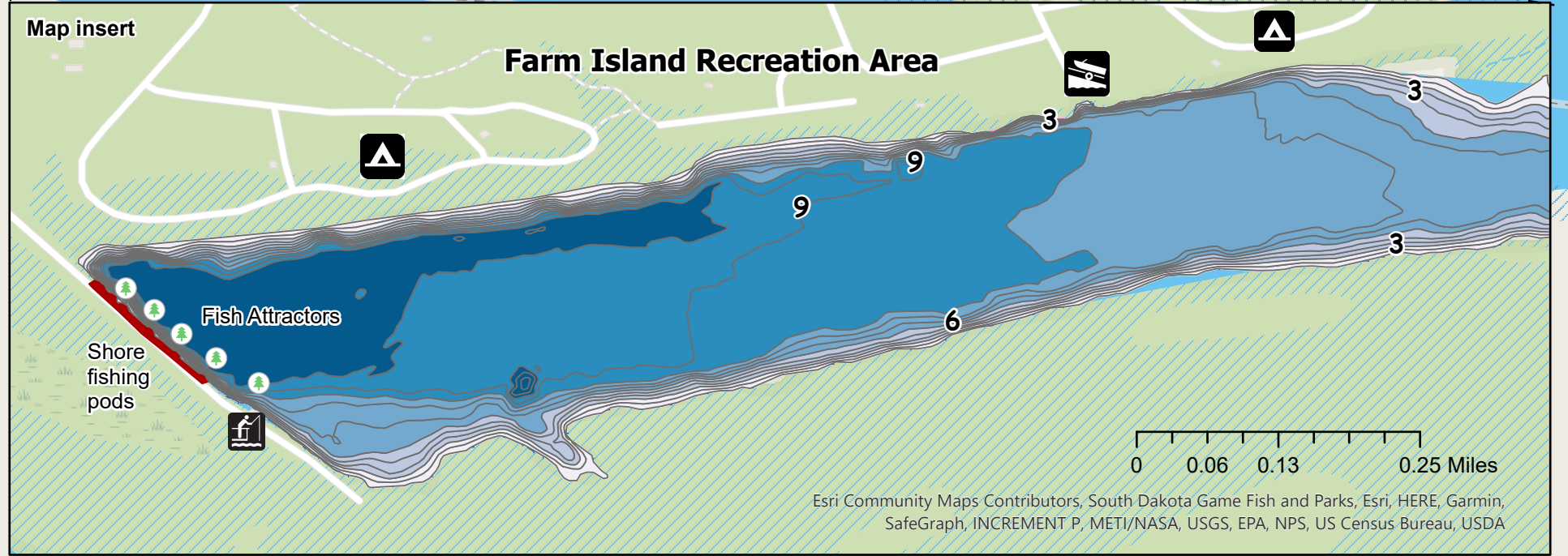
Hipple Lake - Lake Sharpe Hughes County, South Dakota

Lake Area: 404 acres Map Created: November 2020
 Mean Depth: 5.7 ft Sonar Survey: November 2020
 Max Depth: 12.4 ft Contour Interval: 1 ft
 Volume: 2,313 acre-ft Benchmark: 1421.5 mfsf

Benchmark based on north side of last concrete step of Causeway fishing dock minus 7 inches to water level

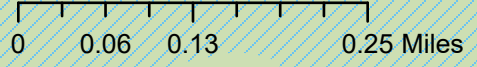


See map insert



Map insert

Farm Island Recreation Area



Esri Community Maps Contributors, South Dakota Game Fish and Parks, Esri, HERE, Garmin, SafeGraph, INCREMENT P, METI/NASA, USGS, EPA, NPS, US Census Bureau, USDA