

PA

BM

CABINS

CABINS

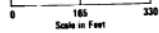

LAKF KAMPESKA

CABINS

GL

BIG SIOUX RIVER

WATER TOWN
(2 MI SW)



SOUTH DAKOTA
DEPARTMENT OF GAME, FISH AND PARKS
EAST KAMPESKA
GRAVEL PIT
CODINGTON COUNTY

SOUTH DAKOTA
DEPARTMENT OF GAME, FISH AND PARKS
WEST KAMPESKA
GRAVEL PIT
CODINGTON COUNTY

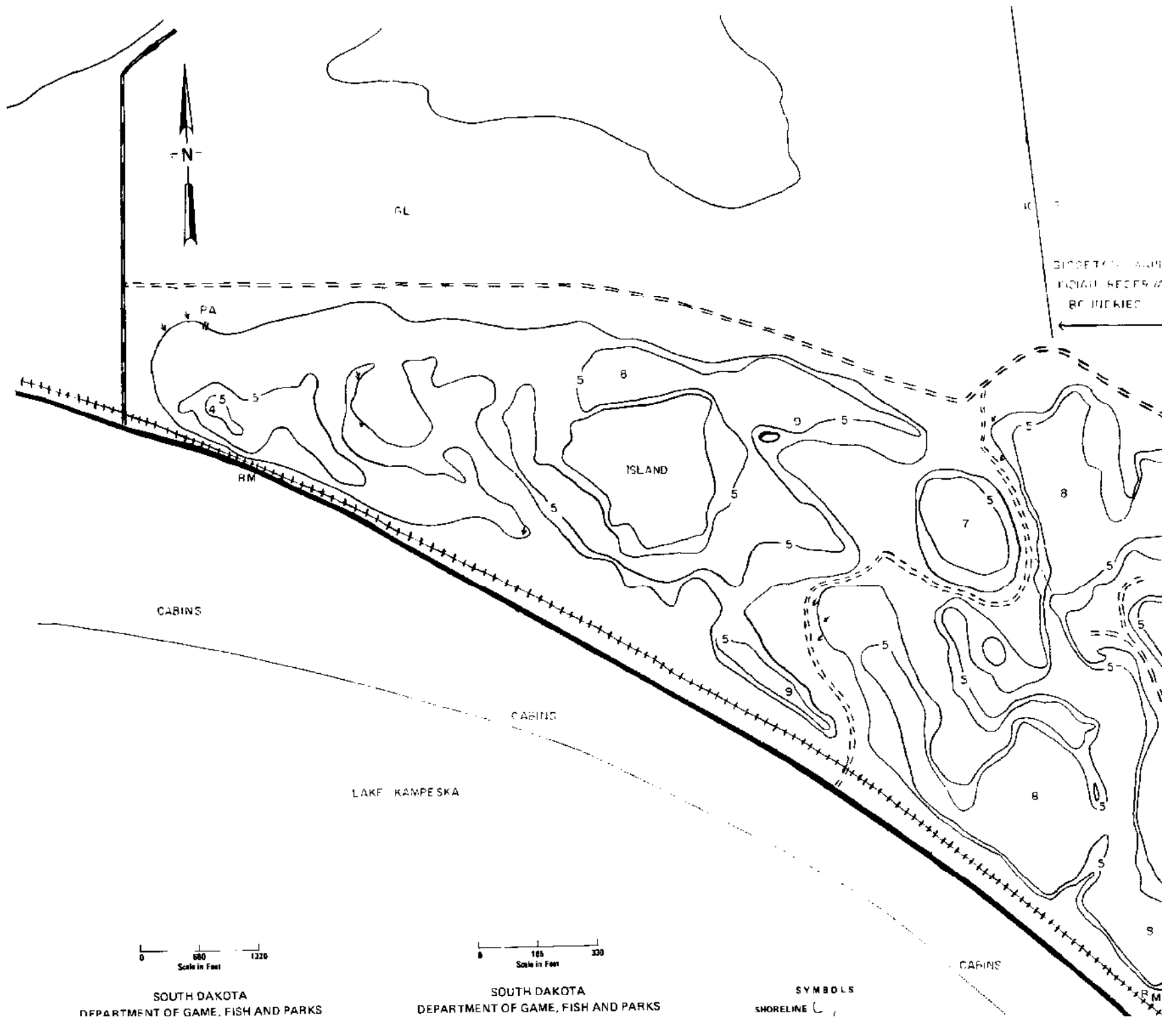
- SYMBOLS**
- SHORELINE
 - DEPTH CONTOUR
 - ROADS
 - HARD SURFACE
 - GRAVEL
 - TRAIL
 - BENCHMARK -- BM
 - MARSH
 - GRAZING LAND -- GL
 - CROPLAND -- CL
 - WOODED -- W
 - PARTIALLY WOODED -- PW
 - CUTBANK C --- C
 - ROCKY SHORELINE R --- R
 - SANDY SHORELINE S --- S
 - GRAVELLY SHORELINE G --- G
 - RAILROAD TRACKS -- PA
 - BRIDGE
 - BUILDINGS

AERIAL PHOTO NO: AKP-1MM-196D
AERIAL PHOTO DATE: 7-21-71
SECTION 10--TWP 117N--RGE 53W
SECTION 33R--TWP 117N--RGE 52W
B.M. RAILROAD TRACKS (9.4 FEET
FROM TOP OF RAIL TO WATER LEVEL)
PLANIMETERED ACRAGE: 15.6
MILES OF SHORELINE: 2.3

AERIAL PHOTO NO: AKP-1MM-196D
AERIAL PHOTO DATE: 7-21-71
SECTION 10--TWP 117N--RGE 53W
B.M. RAILROAD TRACKS (8.09 FEET
FROM TOP OF RAIL TO WATER LEVEL)
PLANIMETERED ACRAGE: 10.8
MILES OF SHORELINE: 1.8

PLANIMETERED LAKE ACRAGE	15.6
ACRES GREATER THAN 5 FEET	11.0
ACRES GREATER THAN 10 FEET	1.1
ACRES GREATER THAN 15 FEET	0.1
TOTAL ACRE FEET	99.8
AVERAGE DEPTH	6.4 FEET
(EAST KAMPESKA GRAVEL PIT)	

PLANIMETERED LAKE ACRAGE	10.8
ACRES GREATER THAN 5 FEET	3.6
TOTAL ACRE FEET	43.2
AVERAGE DEPTH	4.0 FEET
(WEST KAMPESKA GRAVEL PIT)	

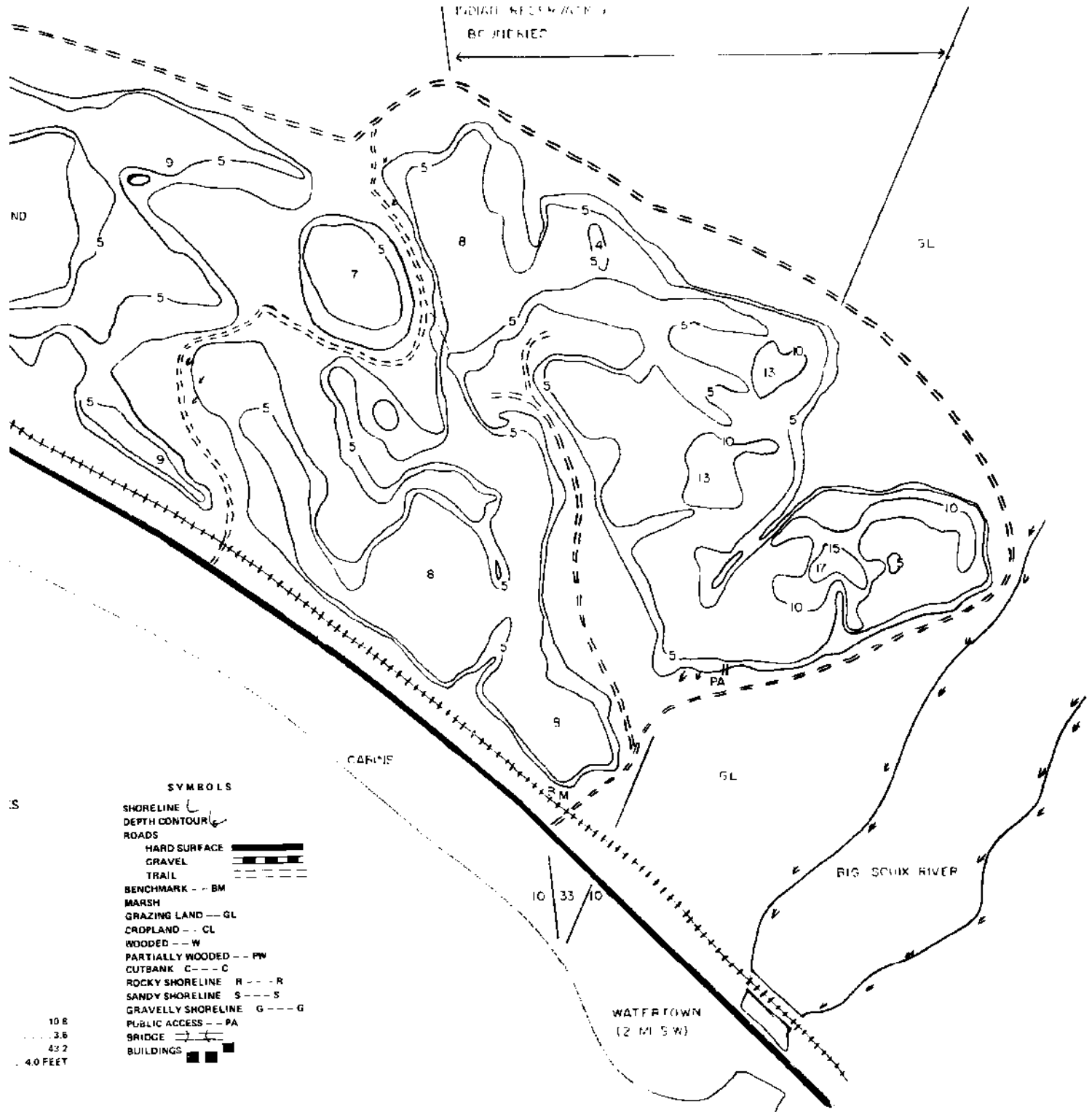


SOUTH DAKOTA
DEPARTMENT OF GAME, FISH AND PARKS

SOUTH DAKOTA
DEPARTMENT OF GAME, FISH AND PARKS

SYMBOLS
SHORELINE

INDIAN RESERVATION
BOUNDARIES



SYMBOLS

- SHORELINE
- DEPTH CONTOUR
- ROADS
 - HARD SURFACE
 - GRAVEL
 - TRAIL
- BENCHMARK -- BM
- MARSH
- GRAZING LAND -- GL
- CROPLAND -- CL
- WOODED -- W
- PARTIALLY WOODED -- PW
- CUTBANK C --- C
- ROCKY SHORELINE R --- R
- SANDY SHORELINE S --- S
- GRAVELLY SHORELINE G --- G
- PUBLIC ACCESS -- PA
- BRIDGE
- BUILDINGS

10 8
 ... 3.6
 43 2
 . 4.0 FEET