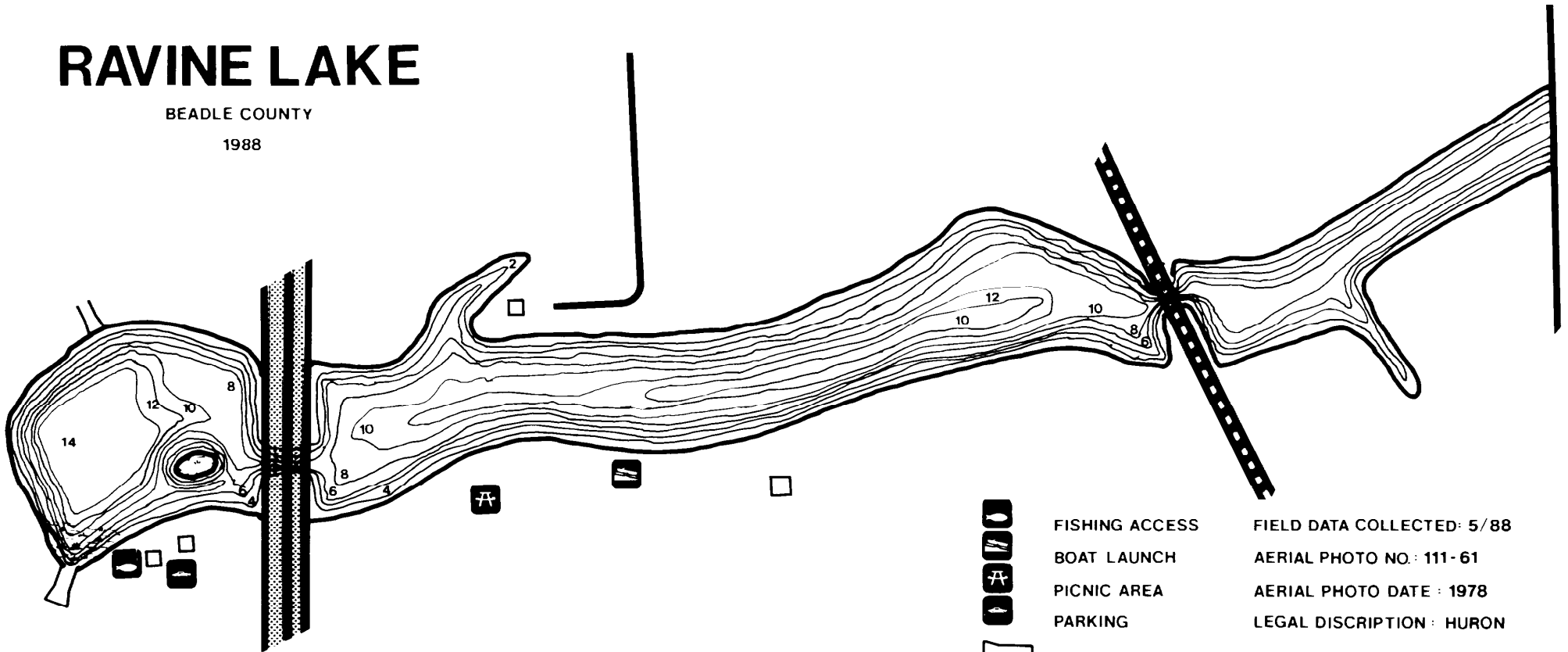



RAVINE LAKE

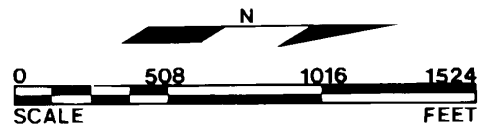
BEADLE COUNTY

1988



-  FISHING ACCESS
-  BOAT LAUNCH
-  PICNIC AREA
-  PARKING
-  SPILLWAY
-  DEPTH CONTOUR
-  DIVIDED HIWAY
-  COUNTY ROAD
-  EMERGED VEGETATION

FIELD DATA COLLECTED: 5/88
 AERIAL PHOTO NO.: 111-61
 AERIAL PHOTO DATE: 1978
 LEGAL DISCIPTION: HURON
 SCALE: 1" = 508'
 WATER LEVEL: FULL
 MILES OF SHORELINE: 3.5
 AVERAGE DEPTH IN FEET: 6.4



VOLUME :

depth	ac/ft
2	141.1
4	126.3
6	104.5
8	62.2
10	19.6
12	4.7
14	1.1
total	459.5

PLANIMETERED ACREAGE: 72.2