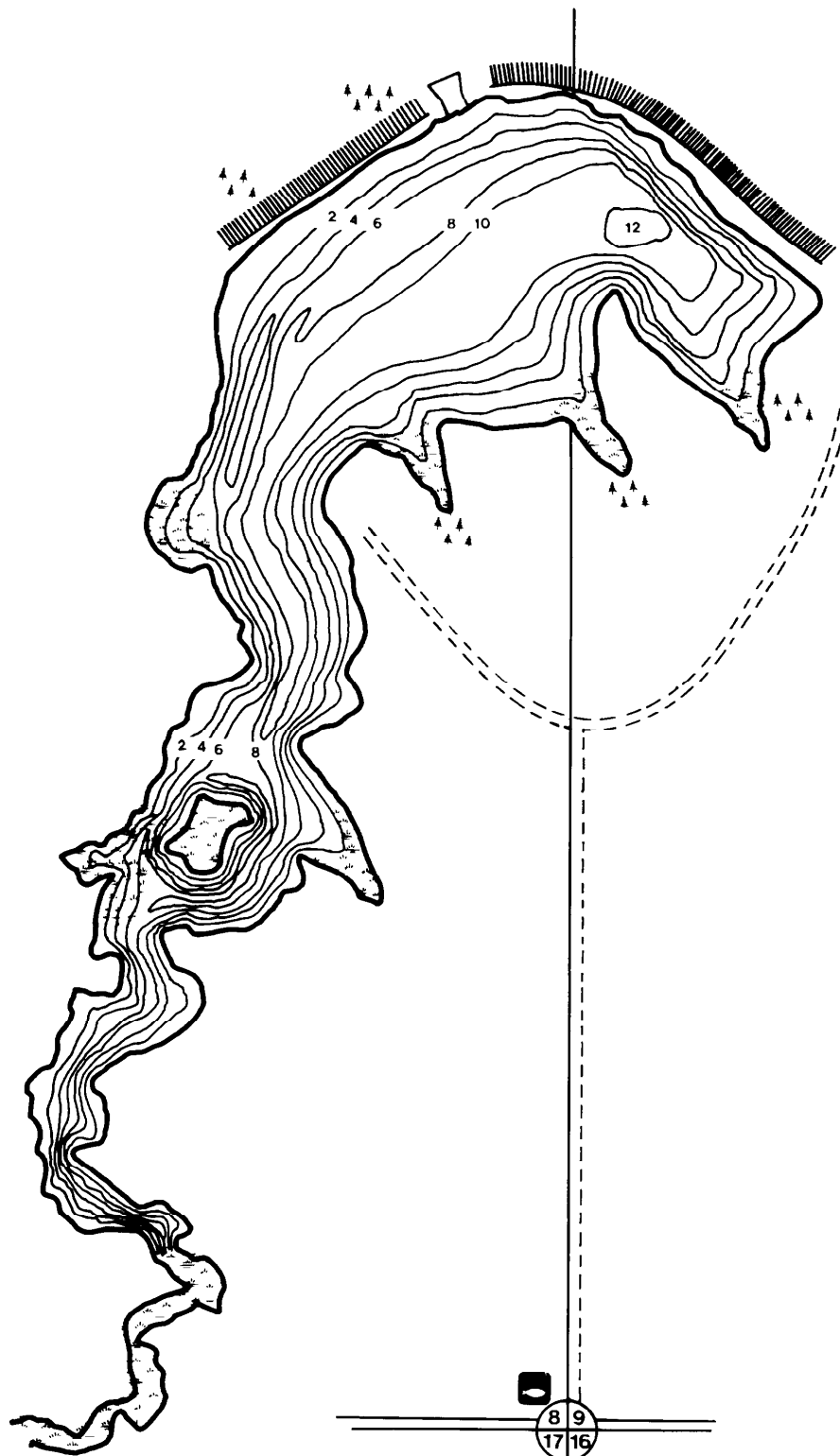










SOUTH DAKOTA
DEPARTMENT OF GAME, FISH AND PARKS

TENNYSON DAM

PENNINGTON COUNTY
1987



-  FISHING ACCESS
-  DAM
-  SPILLWAY
-  DEPTH CONTOUR
-  IMPROVED LIGHT DUTY
-  UNIMPROVED DIRT
-  EMERGED VEGETATION
-  FOREST

FIELD DATA COLLECTED : 6/87
 AERIAL PHOTO NO. : 46103-341
 AERIAL PHOTO DATE : 1981
 LEGAL DIScription : T1S, R17E, SEC. 8&9
 MILES OF SHORELINE : 2.6 mi
 AVERAGE DEPTH : 5.8 ft
 PLANIMETERED LAKE ACREAGE : 56.3ac

SCALE : 1" = 413'
 WATER LEVEL : FULL

VOLUME :		depth	ac/ft
2	101		
4	80		
6	64		
8	45		
10	26		
12	10		
total		326	

Reproduction of this material requires written permission of the S. D. Game, Fish & Parks.

