



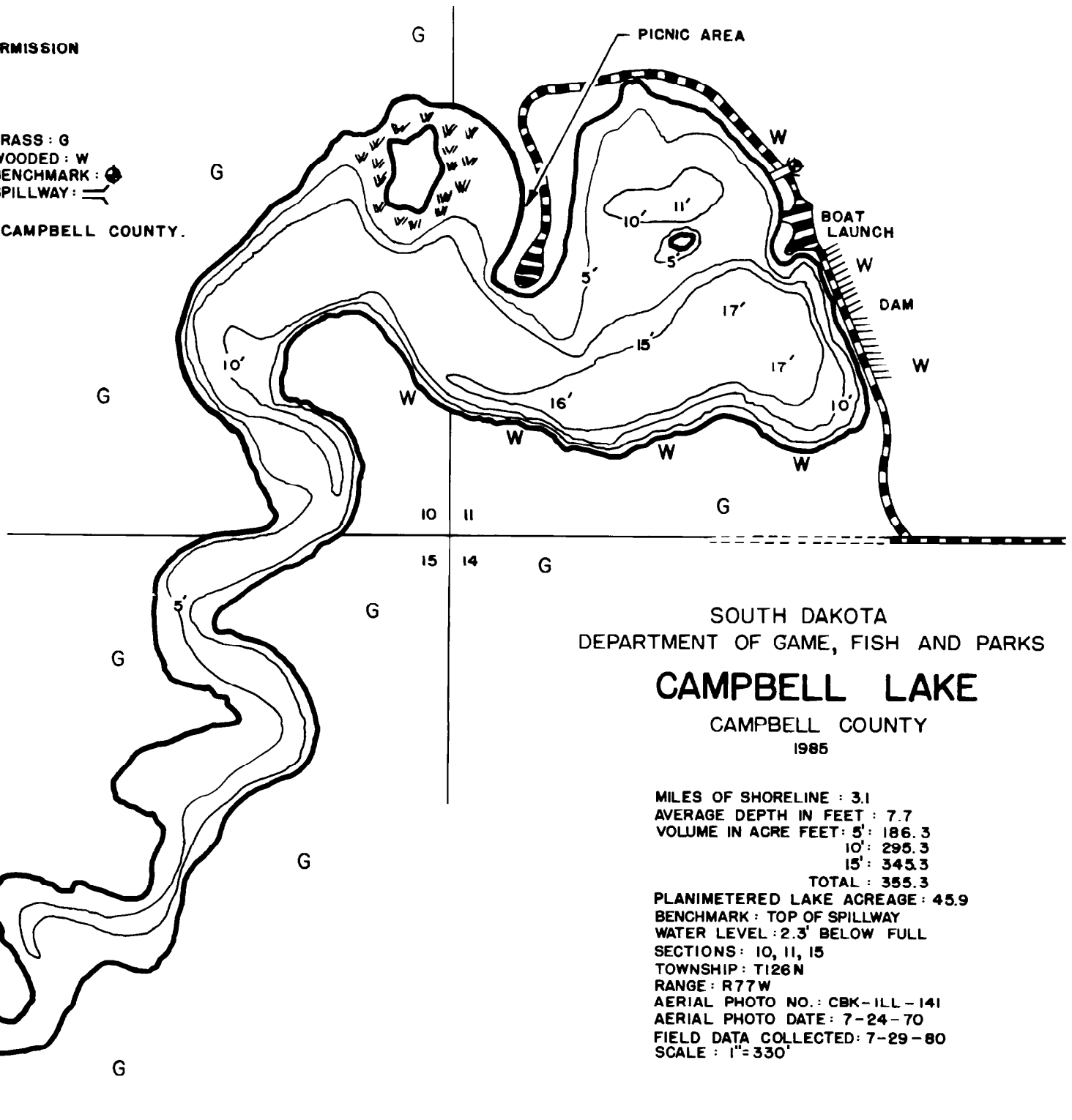
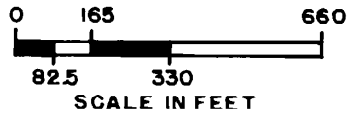
REPRODUCTION BY PERMISSION
OF THE G,F&P ONLY.

SYMBOLS

DEPTH CONTOUR : — 5' —
ROADS :  GRAVEL : 
TRAIL : 
DAM : 

GRASS : G
WOODED : W
BENCHMARK : 
SPILLWAY : 

CAMPBELL LAKE IS OWNED BY CAMPBELL COUNTY.



SOUTH DAKOTA
DEPARTMENT OF GAME, FISH AND PARKS
CAMPBELL LAKE
CAMPBELL COUNTY
1985

MILES OF SHORELINE : 3.1
AVERAGE DEPTH IN FEET : 7.7
VOLUME IN ACRE FEET : 5' : 186.3
 10' : 296.3
 15' : 345.3
 TOTAL : 355.3
PLANIMETERED LAKE ACREAGE : 45.9
BENCHMARK : TOP OF SPILLWAY
WATER LEVEL : 2.3' BELOW FULL
SECTIONS : 10, 11, 15
TOWNSHIP : T126N
RANGE : R77W
AERIAL PHOTO NO. : CBK-ILL-141
AERIAL PHOTO DATE : 7-24-70
FIELD DATA COLLECTED : 7-29-80
SCALE : 1" = 330'