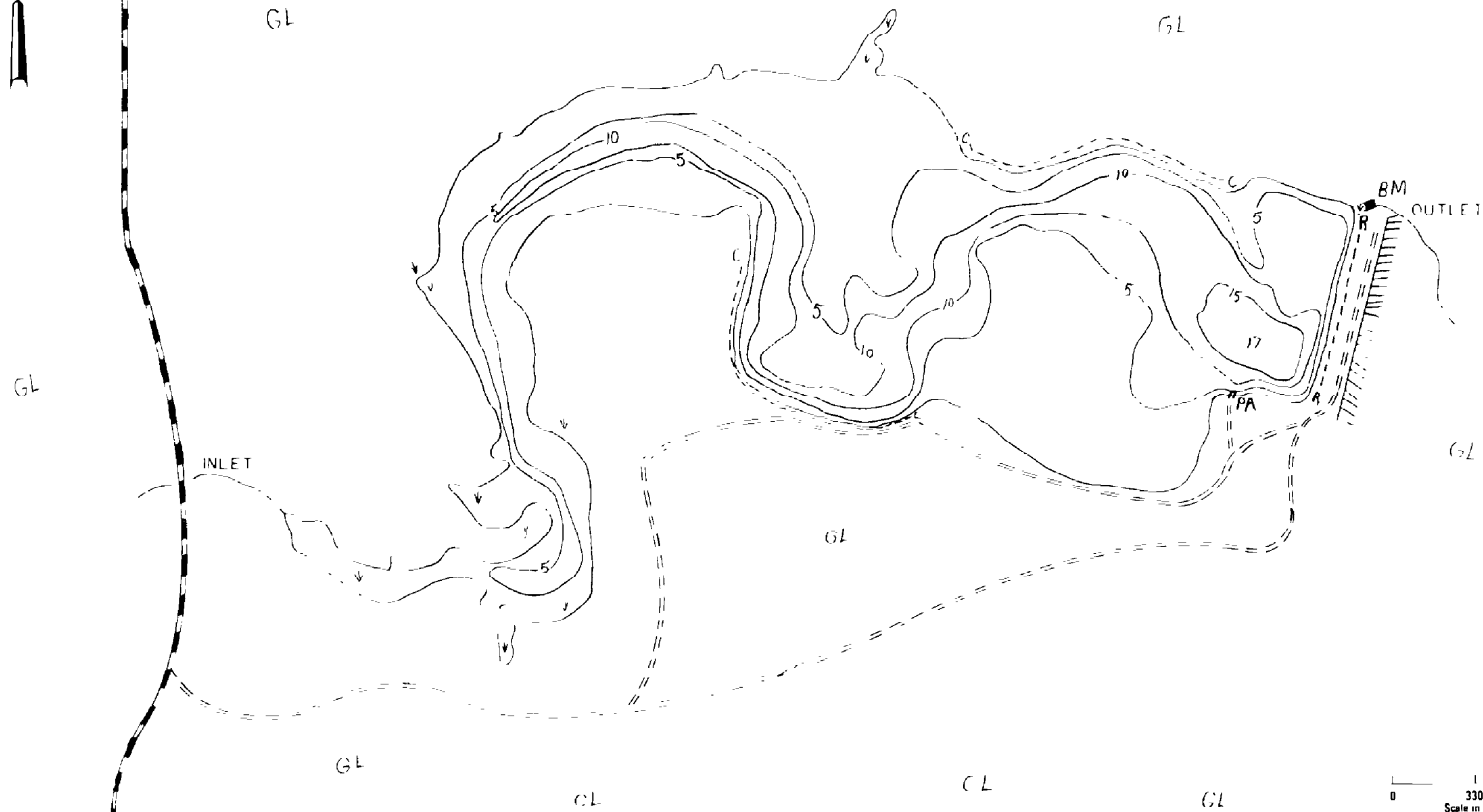


SORUM  
(1/2 MI N, 1 MI W)

8 9  
17 16



17 16  
20 21

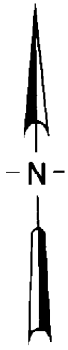


- SYMBOLS
- SHORELINE ———
  - DEPTH CONTOUR ———
  - ROADS ———
  - HARD SURFACE ———
  - GRAVEL ———
  - TRAIL ———
  - BENCHMARK ——— BM
  - MARSH ———
  - GRAZING LAND ——— GL
  - CROPLAND ——— CL
  - WOODED ——— W
  - PARTIALLY WOODED ——— PW
  - CUTBANK ——— C
  - ROCKY SHORELINE ——— R
  - SANDY SHORELINE ——— S
  - GRAVELLY SHORELINE ——— G
  - PUBLIC ACCESS ——— PA
  - BRIDGE ———
  - BUILDINGS ———

SOUTH DAKOTA  
DEPARTMENT OF GAME, FISH AND PARK  
SORUM DAM  
PERKINS COUNTY

AERIAL PHOTO NO. BOJ-IHH-106  
AERIAL PHOTO DATE 7-22-67  
SECTION 16—TWP 17N—RGE 10E  
B.M. SPILLWAY (3.48 FEET BELOW FULL)  
PLANIMETERED ACREAGE 87.8  
MILES OF SHORELINE 2.9

PLANIMETERED LAKE ACREAGE	87.8
ACRES GREATER THAN 5 FEET	37.7
ACRES GREATER THAN 10 FEET	14.4
ACRES GREATER THAN 15 FEET	2.0
TOTAL ACRE FEET	427.0
AVERAGE DEPTH	5.5 FEET



SORUM  
(1/2 MIN, 1 MI W)

8 9  
17 16

GL

GL

INLET

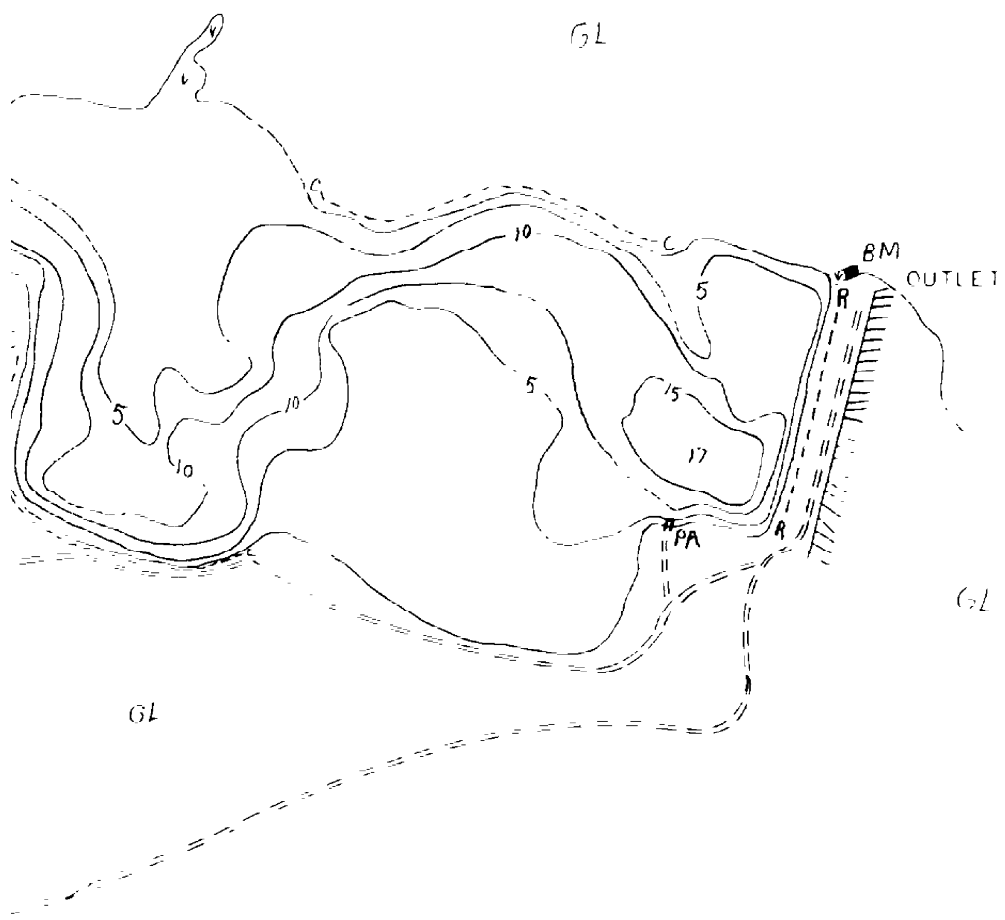
GL

GL

CL

17 16  
20 21





CL GL

- SYMBOLS**
- SHORELINE
  - DEPTH CONTOUR
  - ROADS
    - HARD SURFACE
    - GRAVEL
    - TRAIL
  - BENCHMARK --- BM
  - MARSH
  - GRAZING LAND -- GL
  - CROPLAND -- CL
  - WOODED -- W
  - PARTIALLY WOODED --- PW
  - CUTBANK C --- C
  - ROCKY SHORELINE R --- R
  - SANDY SHORELINE S --- S
  - GRAVELLY SHORELINE G --- G
  - PUBLIC ACCESS -- PA
  - BRIDGE
  - BUILDINGS

SOUTH DAKOTA  
DEPARTMENT OF GAME, FISH AND PARK  
**SORUM DAM**  
PERKINS COUNTY

AERIAL PHOTO NO. BOJ-IHM-106  
AERIAL PHOTO DATE 7-22-67  
SECTION 16-TWP 17N-RGE 10E  
B.M. SPILLWAY (3.48 FEET BELOW FULL)  
PLANIMETERED ACREAGE 87.8  
MILES OF SHORELINE 2.9

PLANIMETERED LAKE ACREAGE	87.8
ACRES GREATER THAN 5 FEET	37.7
ACRES GREATER THAN 10 FEET	14.4
ACRES GREATER THAN 15 FEET	2.0
TOTAL ACRE FEET	427.0
AVERAGE DEPTH	5.5 FEET