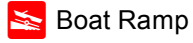


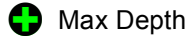
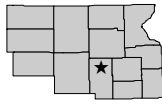
97°46'0"W 97°45'30"W 97°45'0"W 97°44'30"W 97°44'0"W 97°43'30"W 97°43'0"W



# Reid Lake - Clark Co.



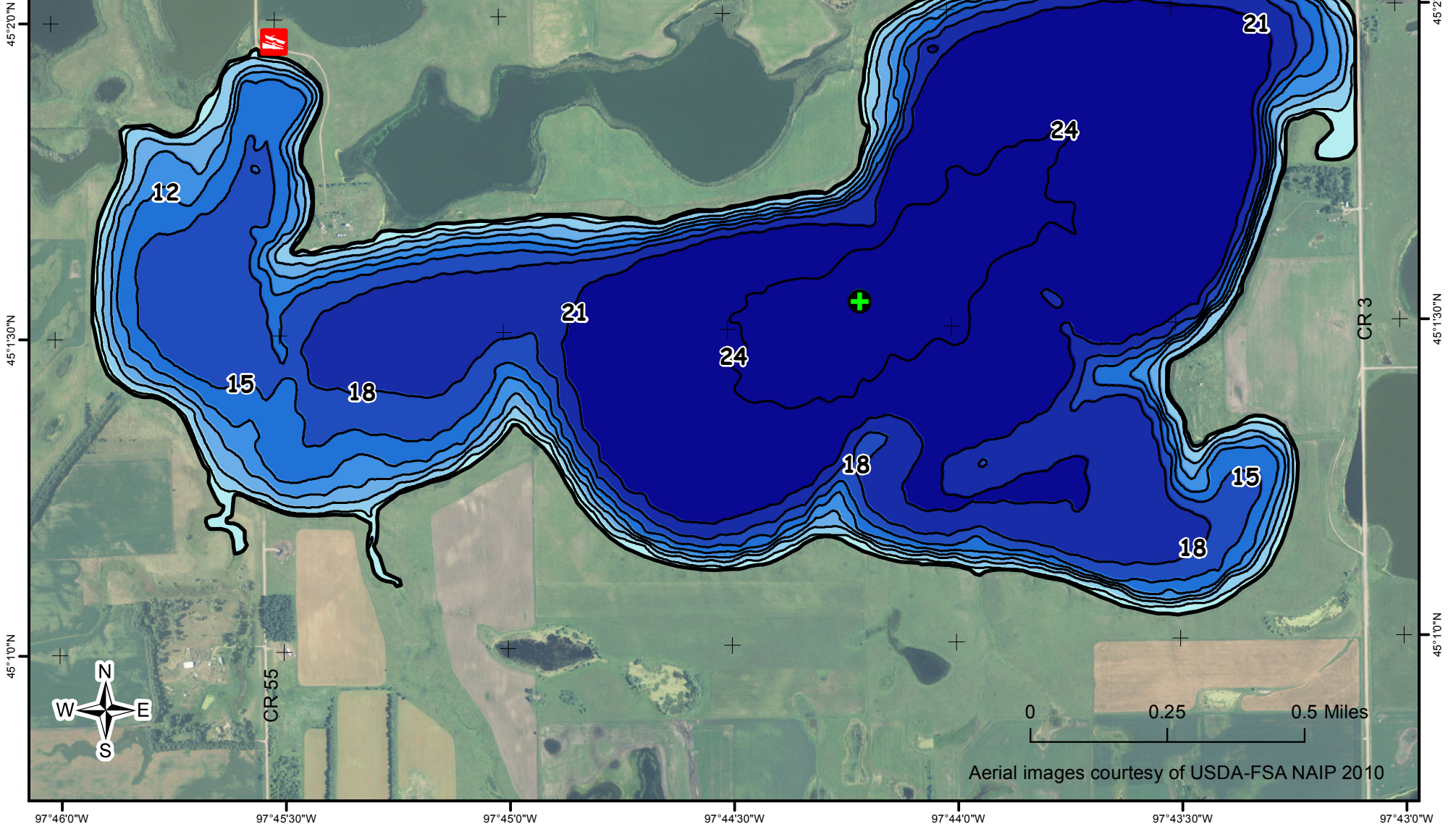
Boat Ramp



Max Depth

Lake Area: 1,056 acres  
Mean Depth: 17.6 ft  
Max Depth: 24.6 ft  
Shoreline Development Index: 1.8  
Volume: 18,513 acre-ft

Map Created: March 2013  
Sonar Survey: June 2012  
No control structure available  
to set collection depths.  
Contour Interval: 3 ft



Aerial images courtesy of USDA-FSA NAIP 2010

97°46'0"W 97°45'30"W 97°45'0"W 97°44'30"W 97°44'0"W 97°43'30"W 97°43'0"W