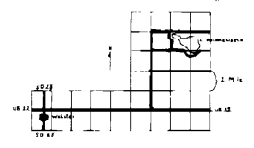
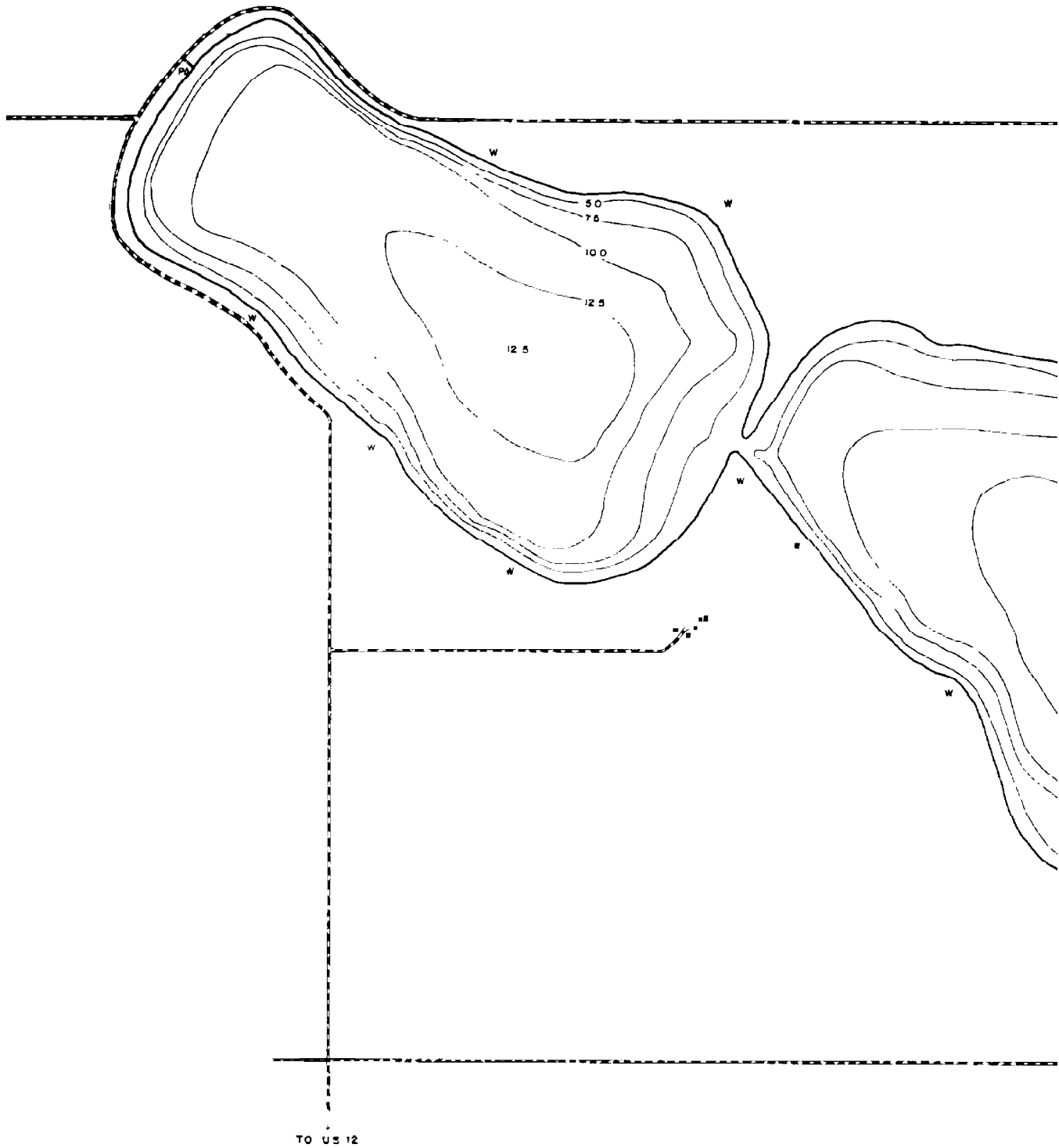


SOUTH DAKOTA  
 DEPT OF GAME, FISH AND PARKS  
**LAKE MINNEWASTA**  
 DAY COUNTY

WATER STAGE FULL PLANIMETER ACRES 610.5

AERIAL PHOTO DATE: 1958 SEC. 7.18  
 FIELD WORK DATE: 9-24-63 DATE: 1-21-64 TWP. 123 N RGE. 54 W  
 DRAWN BY: LP, WJM  
 DATE: 1-21-64  
 RGE. 55 W  
 BM. 2.6'



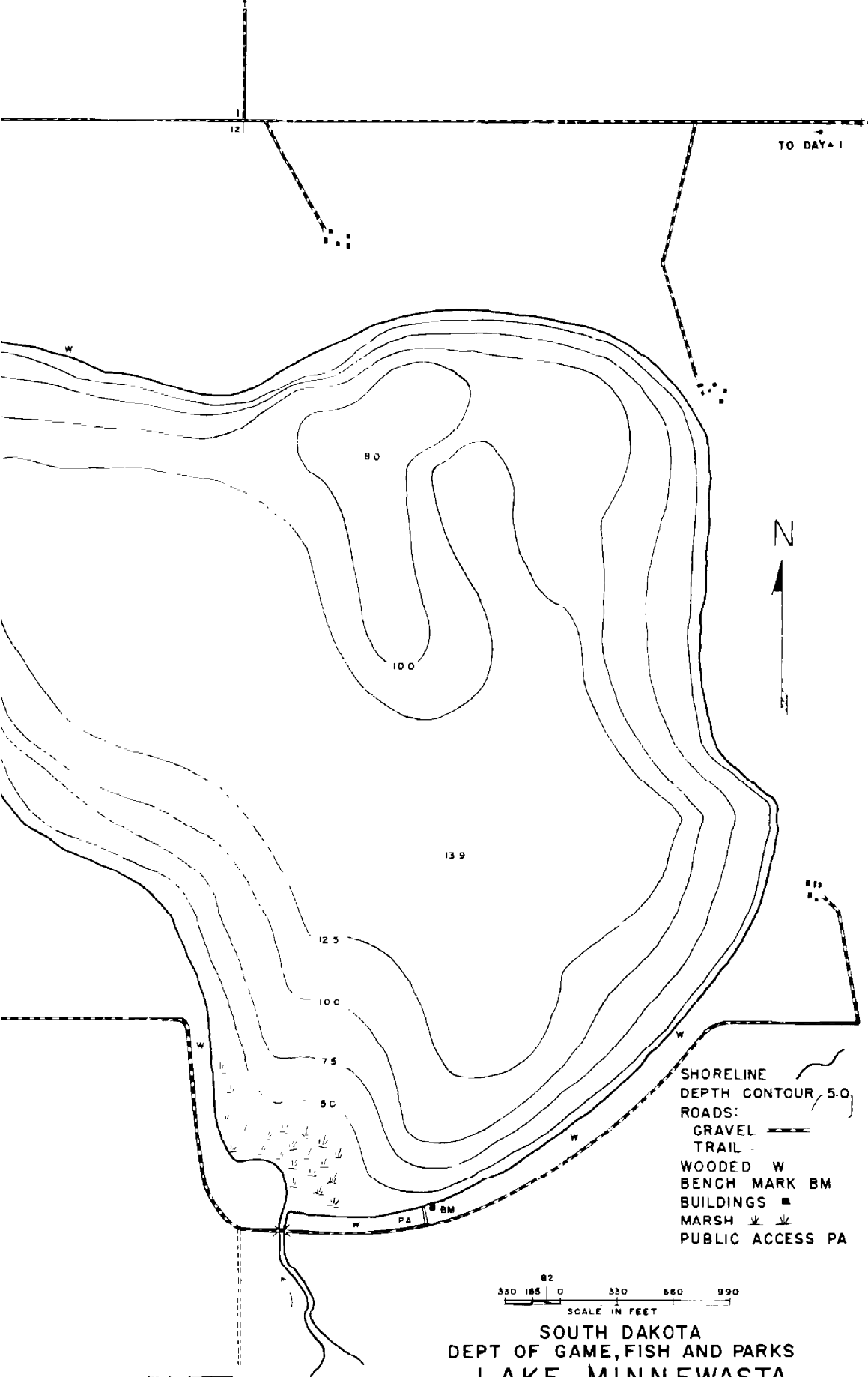


TO US 12

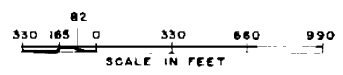
TO WAUBAY LAKE

12

TO DAYA I



SHORELINE  
 DEPTH CONTOUR 5.0  
 ROADS:  
 GRAVEL ———  
 TRAIL - - -  
 WOODED W  
 BENCH MARK BM  
 BUILDINGS ■  
 MARSH ~ ~ ~  
 PUBLIC ACCESS PA



SOUTH DAKOTA  
 DEPT OF GAME, FISH AND PARKS  
**LAKE MINNEWASTA**  
 DAY COUNTY

WATER STAGE FULL  
 PLANIMETER ACRES 610.5

AERIAL PHOTO DATE: 1958  
 FIELD WORK DATE: 9-24-63  
 DRAWN BY: LP, WJM  
 DATE: 1-21-64  
 SEC. 7.18 TWP. 123 N RGE. 54 W  
 SEC. 12.11 12.13 RGE. 55 W  
 BM. 2.6'

SUNNYBROOK  
 SLOUGH

