

SOUTH DAKOTA  
DEPARTMENT OF GAME, FISH AND PARKS

# ROSEHILL LAKE




HAND COUNTY  
1985

MILES OF SHORELINE: 2.1  
AVERAGE DEPTH IN FEET: 9.3  
VOLUME IN ACRE FEET: 5': 144.25  
10': 233.8  
15': 281  
TOTAL: 315.9

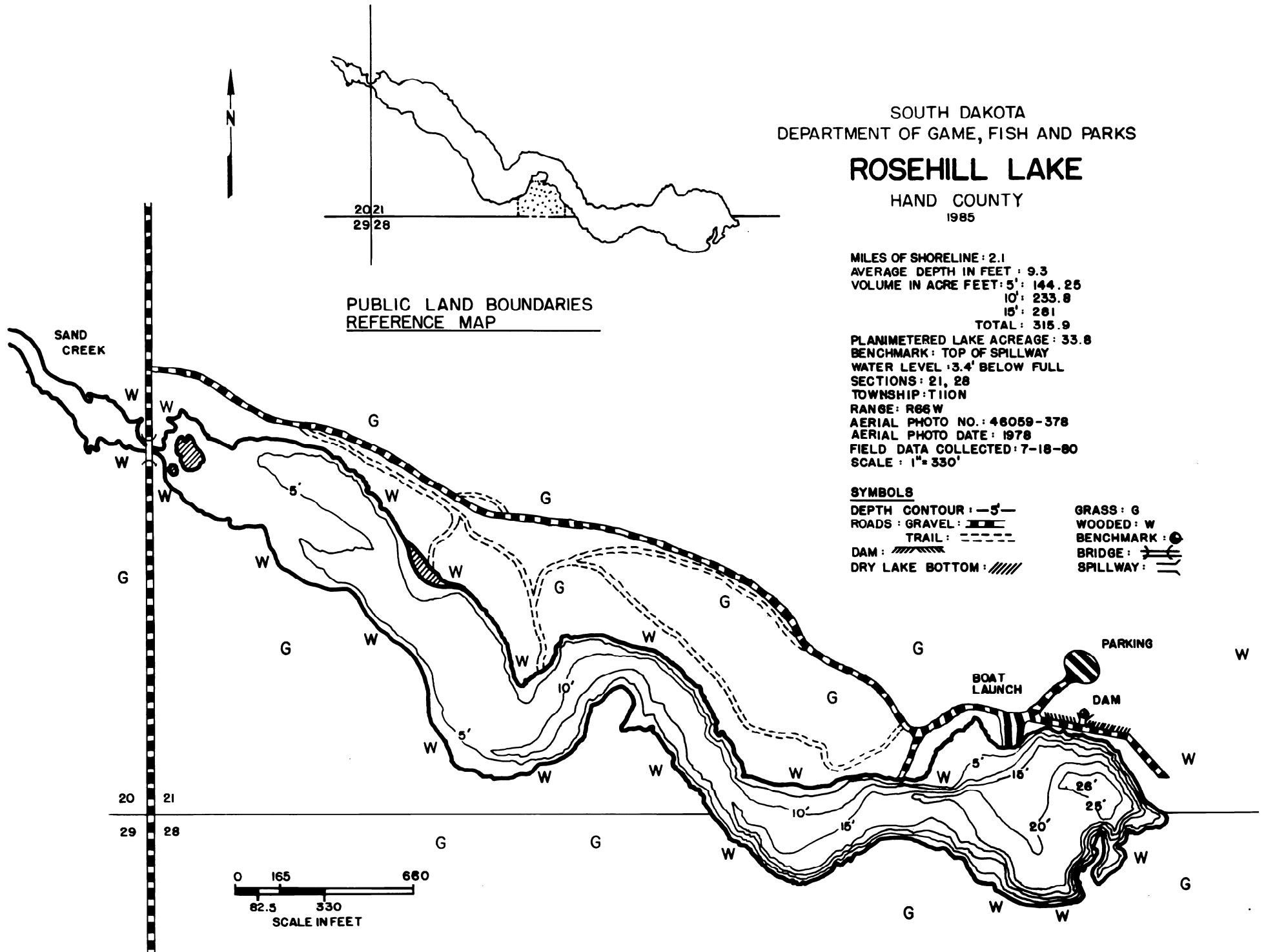
PLANIMETERED LAKE ACREAGE: 33.8  
BENCHMARK: TOP OF SPILLWAY  
WATER LEVEL: 3.4' BELOW FULL  
SECTIONS: 21, 28  
TOWNSHIP: T110N  
RANGE: R66W  
AERIAL PHOTO NO.: 46059-378  
AERIAL PHOTO DATE: 1978  
FIELD DATA COLLECTED: 7-18-80  
SCALE: 1" = 330'

### SYMBOLS

DEPTH CONTOUR: -5'-  
ROADS: GRAVEL:   
TRAIL:   
DAM:   
DRY LAKE BOTTOM: 

GRASS: G  
WOODED: W  
BENCHMARK:   
BRIDGE:   
SPILLWAY: 

PUBLIC LAND BOUNDARIES  
REFERENCE MAP



REPRODUCTION BY PERMISSION  
OF THE G, F & P ONLY.