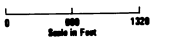


PLANIMETERED LAKE ACREAGE 1748.7
 ACRES GREATER THAN 5 FEET 1429.6
 ACRES GREATER THAN 9 FEET 453.8
 TOTAL ACRE FEET 11710.4
 AVERAGE DEPTH 6.7 FEET

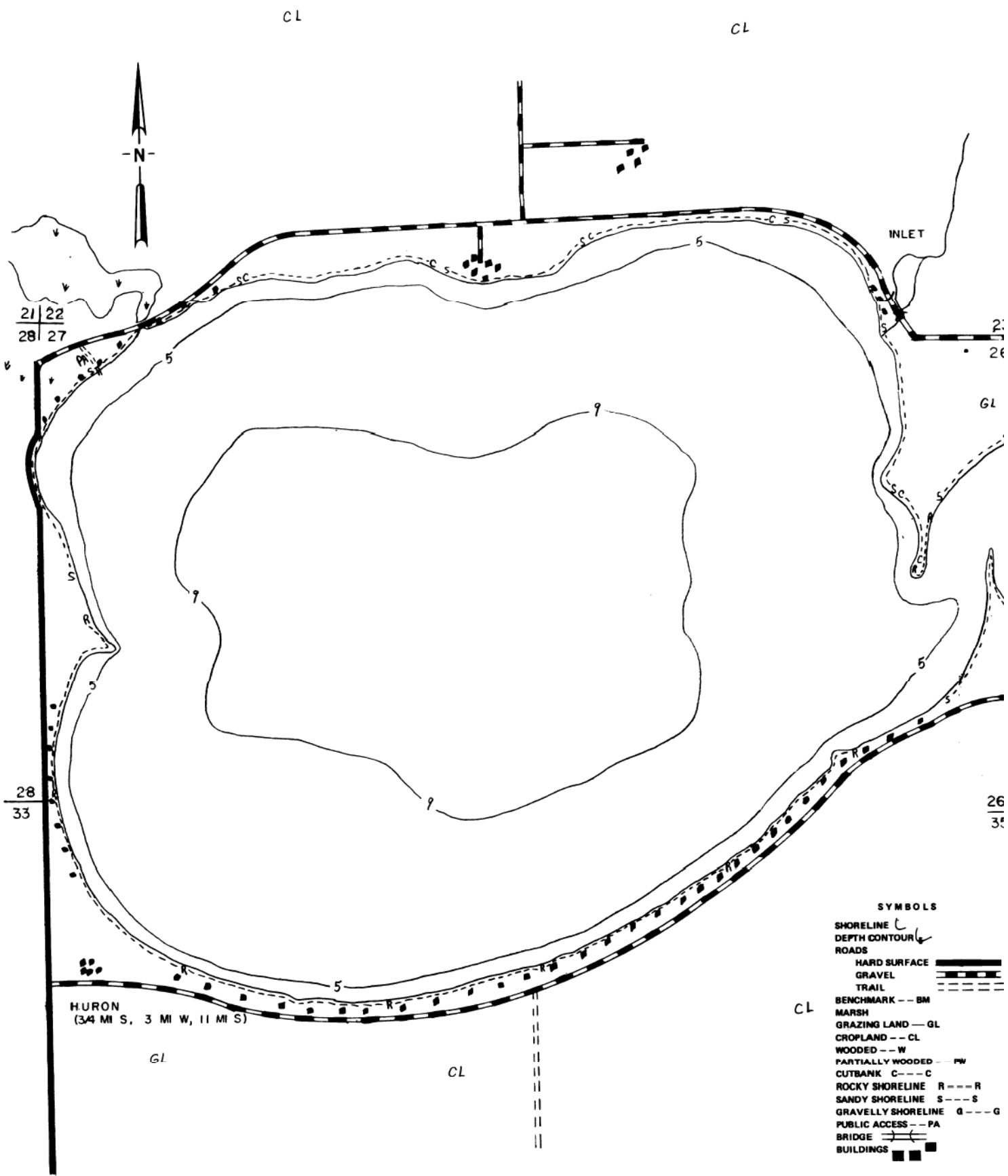


SOUTH DAKOTA
 DEPARTMENT OF GAME, FISH AND PARKS
 LAKE BYRON
 BEADLE COUNTY

AERIAL PHOTO NO.: CBH-3LL-04D
 AERIAL PHOTO DATE: 7-29-70
 SECTION 22, 23, 24, 25, 26, 27, 34, 35-
 TWP 113N-RGE 61W
 B.M. BRIDGE (6-18 FEET BELOW
 TOP SOUTHEAST CORNER)
 PLANIMETERED ACREAGE: 1894.8
 MILES OF SHORELINE: 12.4

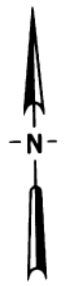
- SYMBOLS
- SHORELINE ———
 - DEPTH CONTOUR ———
 - ROADS ———
 - HARD SURFACE ———
 - GRAVEL ———
 - TRAIL ———
 - BENCHMARK — BM
 - MARSH ———
 - GRAZING LAND — GL
 - CROPLAND — CL
 - WOODED — W
 - PARTIALLY WOODED — PW
 - CUTBANK — C
 - ROCKY SHORELINE — R
 - SANDY SHORELINE — S
 - GRAVELLY SHORELINE — G
 - PUBLIC ACCESS — PA
 - BRIDGE ———
 - BUILDINGS —■—■

HURON
 (3.4 MI S, 3 MI W, 11 MI S)



CL

CL



21 | 22
28 | 27

26
27

GL

28
33

26
31

HURON
(3.4 MI S, 3 MI W, 11 MI S)

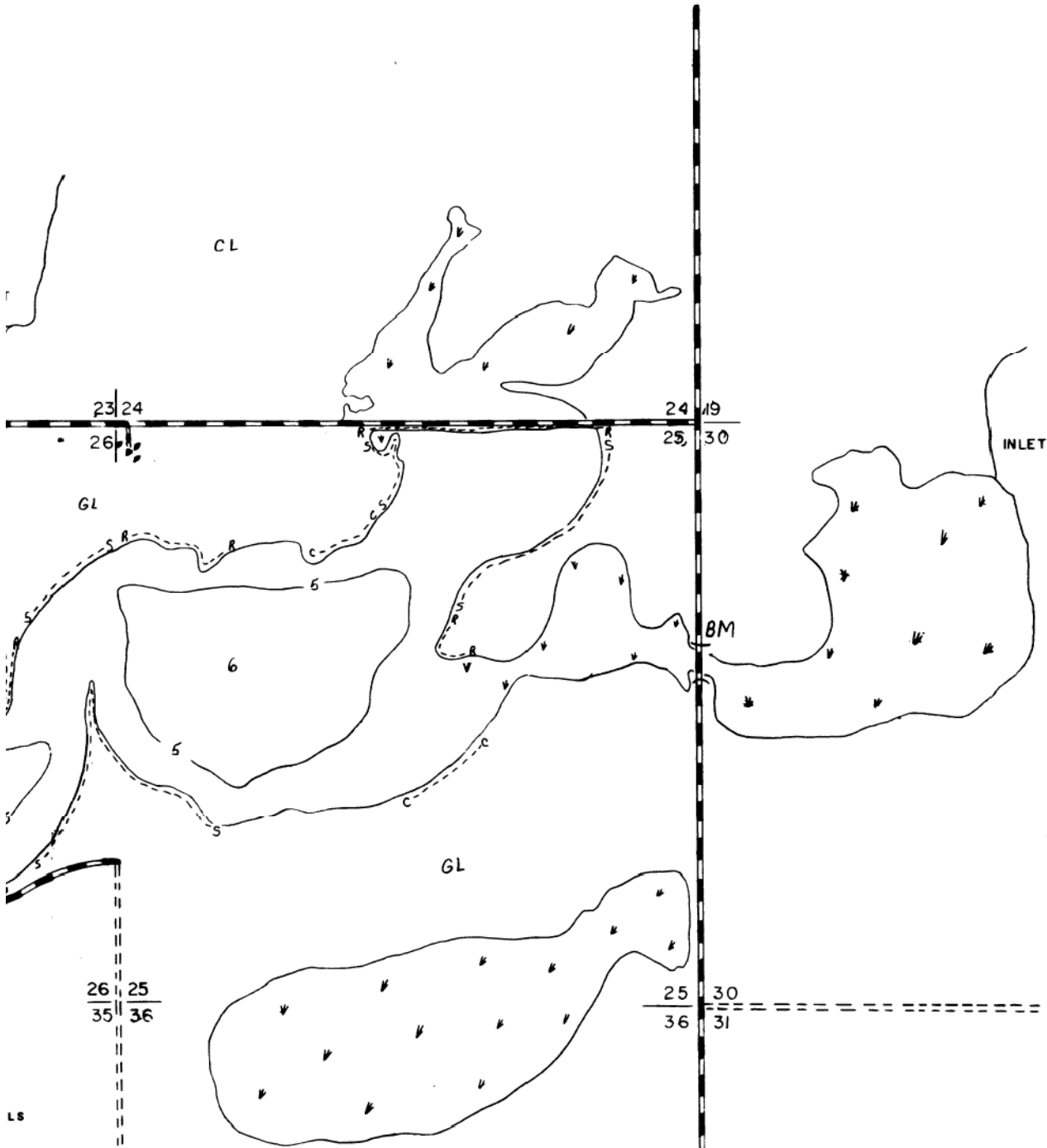
GL

CL

SYMBOLS

- SHORELINE C
- DEPTH CONTOUR D
- ROADS
- HARD SURFACE
- GRAVEL
- TRAIL
- BENCHMARK -- BM
- MARSH
- GRAZING LAND -- GL
- CROPLAND -- CL
- WOODED -- W
- PARTIALLY WOODED -- PW
- CUTBANK C
- ROCKY SHORELINE R
- SANDY SHORELINE S
- GRAVELLY SHORELINE G
- PUBLIC ACCESS -- PA
- BRIDGE
- BUILDINGS

CL



PLANIMETERED LAKE ACREAGE	1748.7
ACRES GREATER THAN 5 FEET	1429.6
ACRES GREATER THAN 9 FEET	453.6
TOTAL ACRE FEET	11710.4
AVERAGE DEPTH	6.7 FEET



SOUTH DAKOTA
 DEPARTMENT OF GAME, FISH AND PARKS
 LAKE BYRON
 BEADLE COUNTY

AERIAL PHOTO NO: CSM-3LL-94D
 AERIAL PHOTO DATE: 7-29-70
 SECTION 22, 23, 24, 25, 26, 27, 34, 35-
 TWP 113N-RGE 61W
 B.M. BRIDGE (6.18 FEET BELOW
 TOP SOUTHEAST CORNER)
 PLANIMETERED ACREAGE: 1804.6
 MILES OF SHORELINE: 12.4

- LS
- T
- E
- M
- GL
- ED--PW
- .C
- E R---R
- E S---S
- LINE G---G
- PA
-