












SOUTH DAKOTA
DEPARTMENT OF GAME, FISH AND PARKS

LEGION LAKE

CUSTER COUNTY
1987

-  FISHING ACCESS
-  BOAT LAUNCH
-  DAM
-  SPILLWAY
-  BENCHMARK
-  DEPTH CONTOUR
-  IMPROVED LIGHT DUTY
-  EMERGED VEGETATION
-  FOREST

FIELD DATA COLLECTED : 6/87
 AERIAL PHOTO NO. : 478-255
 AERIAL PHOTO DATE : 7/78
 MILES OF SHORELINE : 0.6 mi
 AVERAGE DEPTH IN FEET : 9.7 ft
 PLANIMETERED LAKE ACREAGE : 9.2 ac

LEGAL DISCRPTION : T3S,R5E,Sec.25
 SCALE : 1" = 137'
 WATER LEVEL : Full

VOLUME :		depth	ac/ft
2	18		
4	16		
6	13		
8	11		
10	9		
12	8		
14	6		
16	5		
18	3		
20	1		
22	0.3		
total	90.3		

