


97°3'30"W

97°3'0"W

97°2'30"W

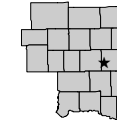
97°2'0"W



Beaver Lake - Minnehaha Co.



Boat Ramp



Max Depth

Lake Area: 320 acres
 Mean Depth: 5.6 ft
 Max Depth: 8.7 ft
 Shoreline Development Index: 2.0
 Volume: 1,773 acre-ft

Map Created: March 2013
 Sonar Survey: July 2012
 Depths set 5' 9' below SW corner of
 cement pad around outhouse.
 Contour Interval: 2 ft

43°38'30"N

43°38'0"N

43°38'30"N

43°38'0"N



2

8

8

6

4


4

6

6

4

259th St



Aerial images courtesy of USDA-FSA NAIP 2010

97°3'30"W

97°3'0"W

97°2'30"W

97°2'0"W