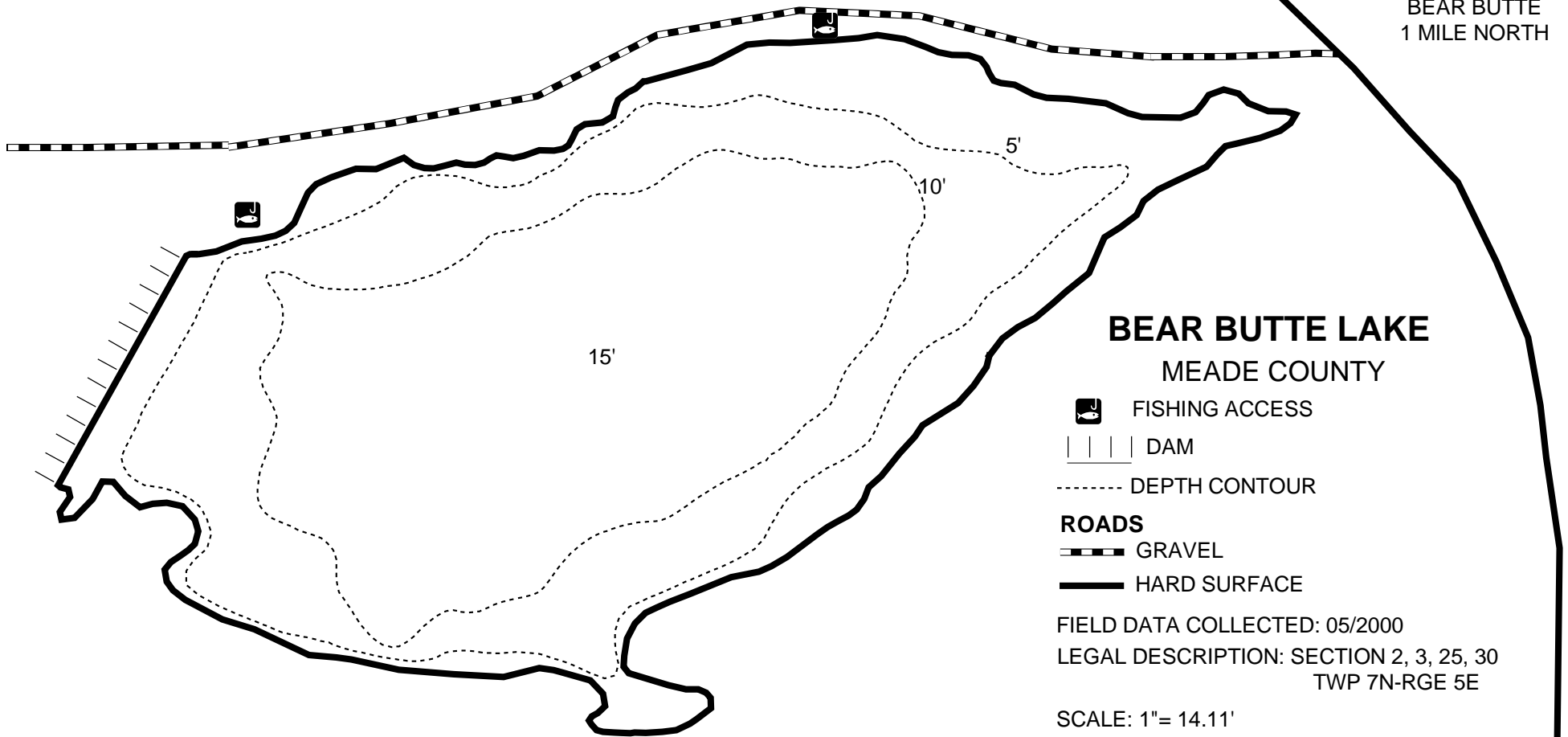









BEAR BUTTE
1 MILE NORTH



BEAR BUTTE LAKE MEADE COUNTY

-  FISHING ACCESS
-  DAM
-  DEPTH CONTOUR

ROADS

-  GRAVEL
-  HARD SURFACE

FIELD DATA COLLECTED: 05/2000

LEGAL DESCRIPTION: SECTION 2, 3, 25, 30
TWP 7N-RGE 5E

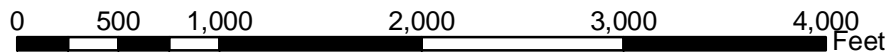
SCALE: 1"= 14.11'

MILES OF SHORELINE: 3.25 mi

AVERAGE DEPTH IN FEET: 7 ft

PLANIMETERED LAKE ACREAGE: 215 acres

STATE HW 79



CONTOUR INTERVAL: 5 FEET

Map Date: 2002

STURGIS
2.5 MILES SOUTH
4 MILES WEST