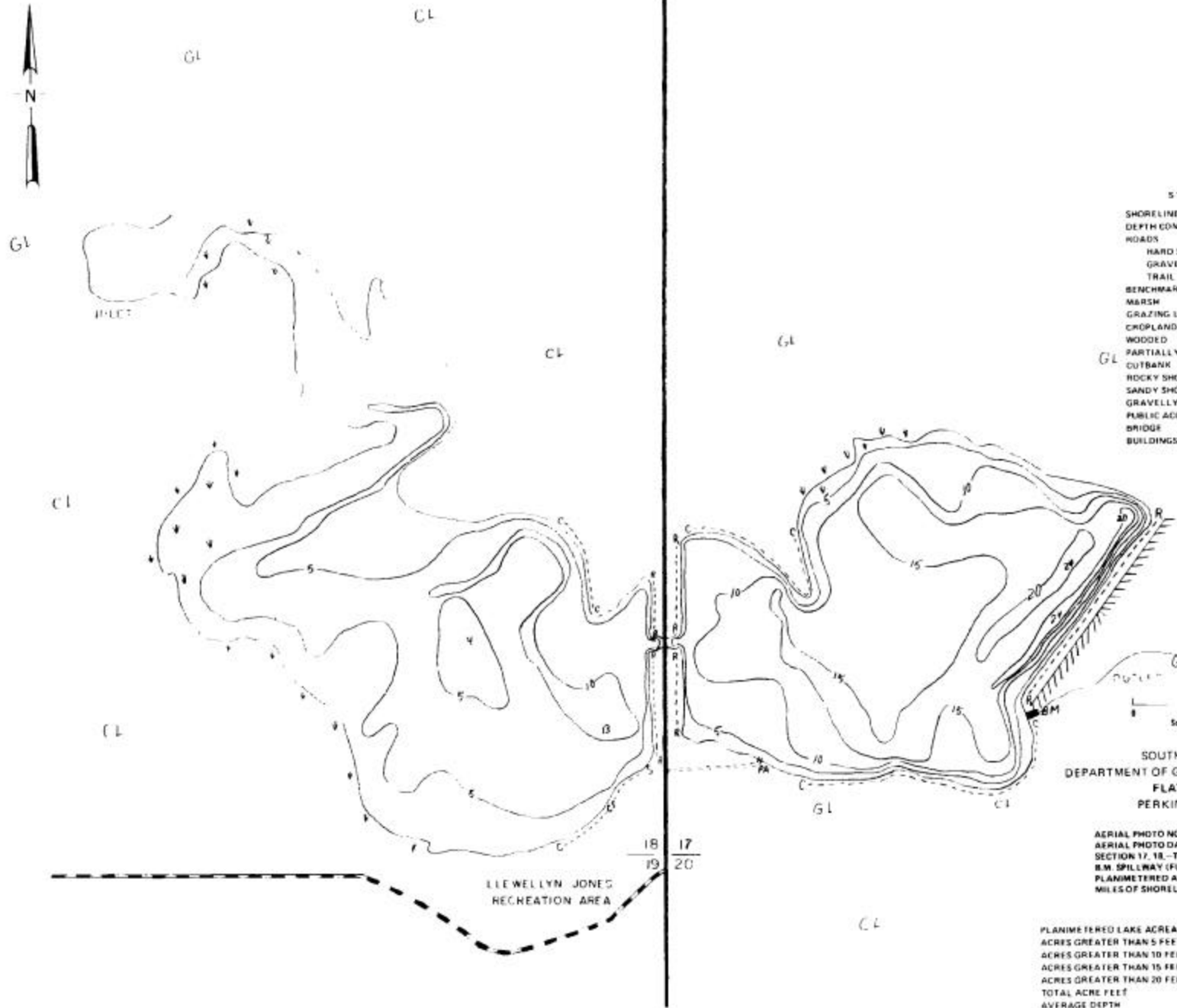



LEMMON
(10 MI N, 1/2 MI E)



- SYMBOLS**
- SHORELINE
 - DEPTH CONTOUR
 - ROADS
 - HARD SURFACE
 - GRAVEL
 - TRAIL
 - BENCHMARK
 - MARSH
 - GRAZING LAND
 - CROPLAND
 - WOODED
 - PARTIALLY WOODED
 - OUTBANK
 - ROCKY SHORELINE
 - SANDY SHORELINE
 - GRAVELLY SHORELINE
 - PUBLIC ACCESS
 - BRIDGE
 - BUILDINGS



SOUTH DAKOTA
DEPARTMENT OF GAME, FISH AND PARKS
FLAT CREEK
PERKINS COUNTY

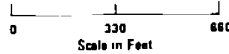
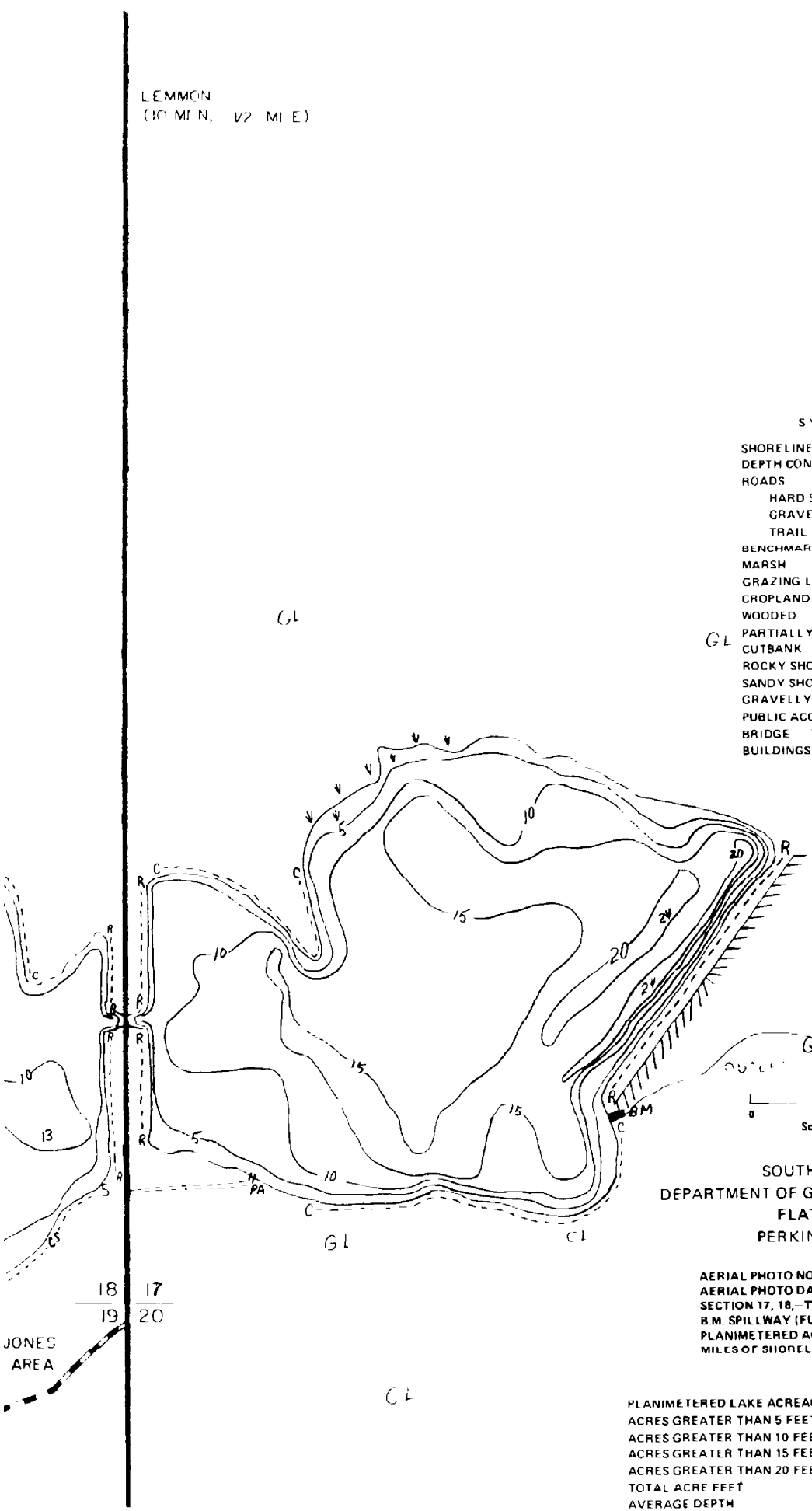
AERIAL PHOTO NO. BDL 4NH-152 154
AERIAL PHOTO DATE 7-25-67
SECTION 17, 18, TWP 21N-RGE 18E
N.M. SPILLWAY (FULL)
PLANIMETERED ACREAGE 203.4
MILES OF SHORELINE 4.2

PLANIMETERED LAKE ACREAGE	203.4
ACRES GREATER THAN 5 FEET	120.3
ACRES GREATER THAN 10 FEET	34.2
ACRES GREATER THAN 15 FEET	23.0
ACRES GREATER THAN 20 FEET	2.4
TOTAL ACRE FEET	1609.7
AVERAGE DEPTH	7.9 FEET

LEMMON
(10 MIN, 1/2 MI E)

SYMBOLS

- SHORELINE
- DEPTH CONTOUR
- ROADS
 - HARD SURFACE
 - GRAVEL
 - TRAIL
- BENCHMARK BM
- MARSH
- GRAZING LAND -- GL
- CROPLAND - CL
- WOODED W
- PARTIALLY WOODED PW
- CUTBANK C - C
- ROCKY SHORELINE R - R
- SANDY SHORELINE S - - - S
- GRAVELLY SHORELINE
- PUBLIC ACCESS - - PA
- BRIDGE
- BUILDINGS



SOUTH DAKOTA
DEPARTMENT OF GAME, FISH AND PARKS
FLAT CREEK
PERKINS COUNTY

AERIAL PHOTO NO BOJ-4HH-152 154
AERIAL PHOTO DATE 7-25-67
SECTION 17, 18, -TWP 21N -RGE 16E
B.M. SPILLWAY (FULL)
PLANIMETERED ACREAGE 203.4
MILES OF SHORELINE 4.2

PLANIMETERED LAKE ACREAGE	203.4
ACRES GREATER THAN 5 FEET	120.3
ACRES GREATER THAN 10 FEET	74.2
ACRES GREATER THAN 15 FEET	23.0
ACRES GREATER THAN 20 FEET	2.4
TOTAL ACRES	1609.7
AVERAGE DEPTH	7.9 FEET