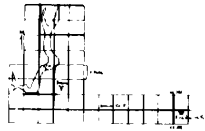
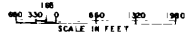
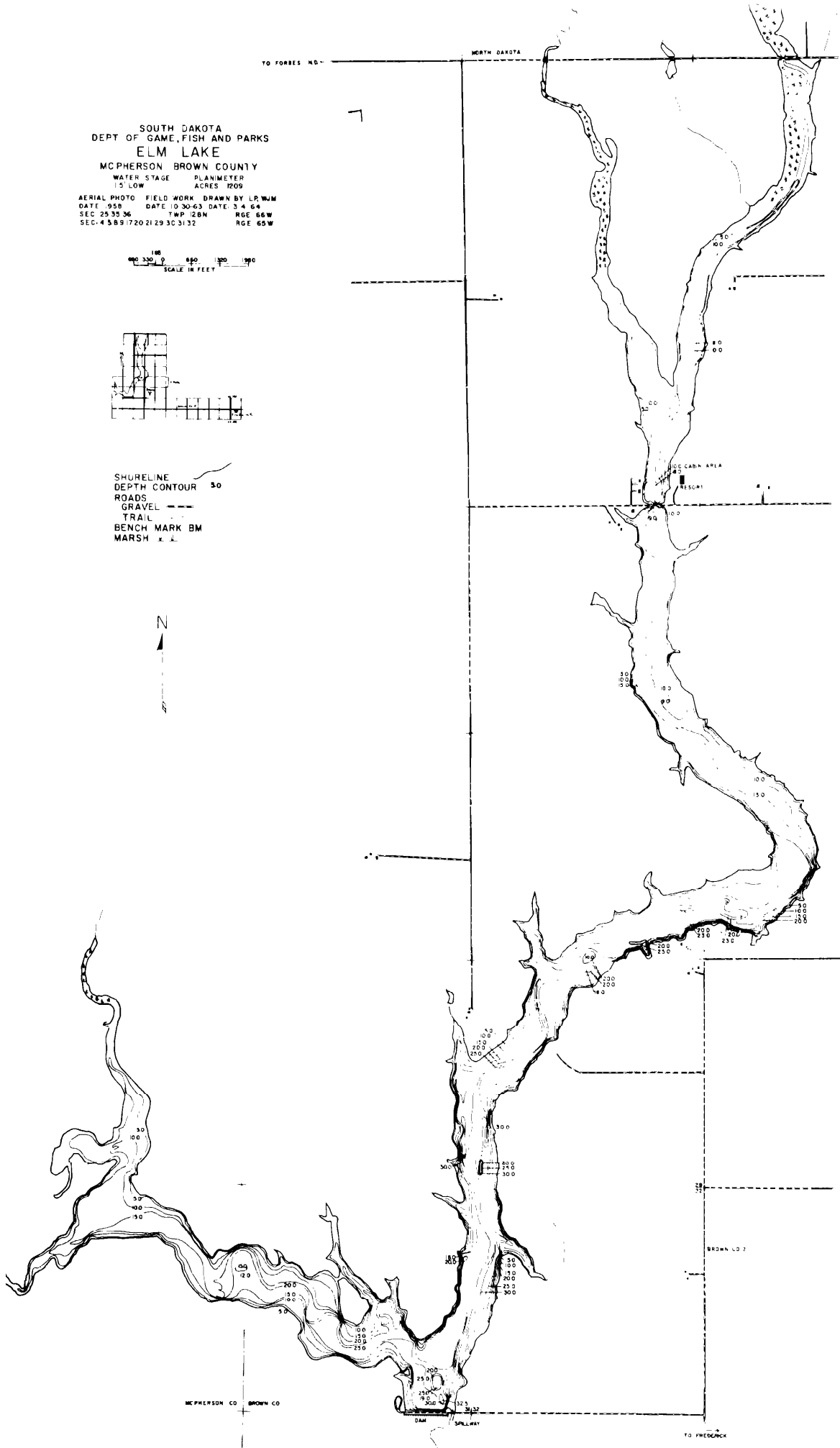


SOUTH DAKOTA
DEPT OF GAME, FISH AND PARKS
ELM LAKE
MCPHERSON BROWN COUNTY

WATER STAGE PLAINMETER
1" LOW ACRES 1209
AERIAL PHOTO FIELD WORK DRAWN BY LR WJM
DATE 958 DATE 10 30-63 DATE 3 4 64
SEC 25 33 36 TWP 28N RGE 66W
SEC 4 5 8 9 17 20 21 29 30 31 32 RGE 65W



SHORELINE
DEPTH CONTOUR 50
ROADS
GRAVEL
TRAIL
BENCH MARK BM
MARSH x x x



70 FOAKES RD

NORTH DAKOTA

7

70 FOAKES RD

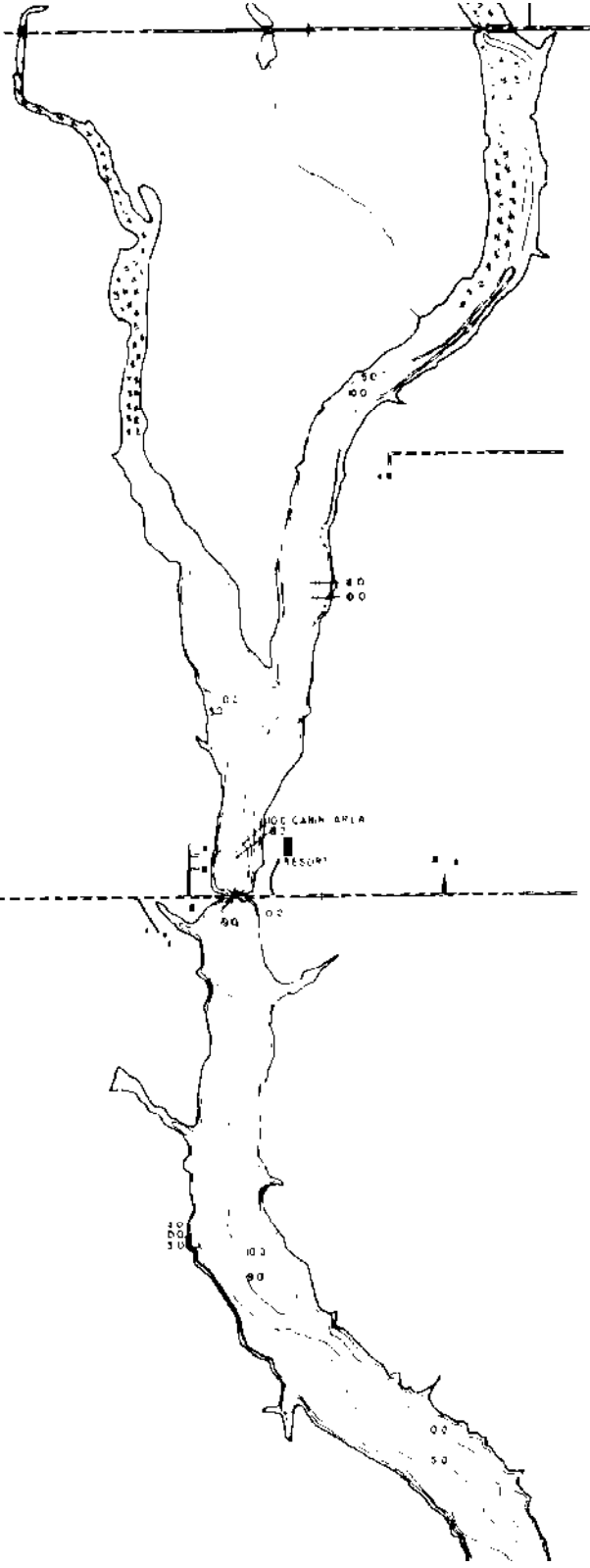
70 FOAKES RD

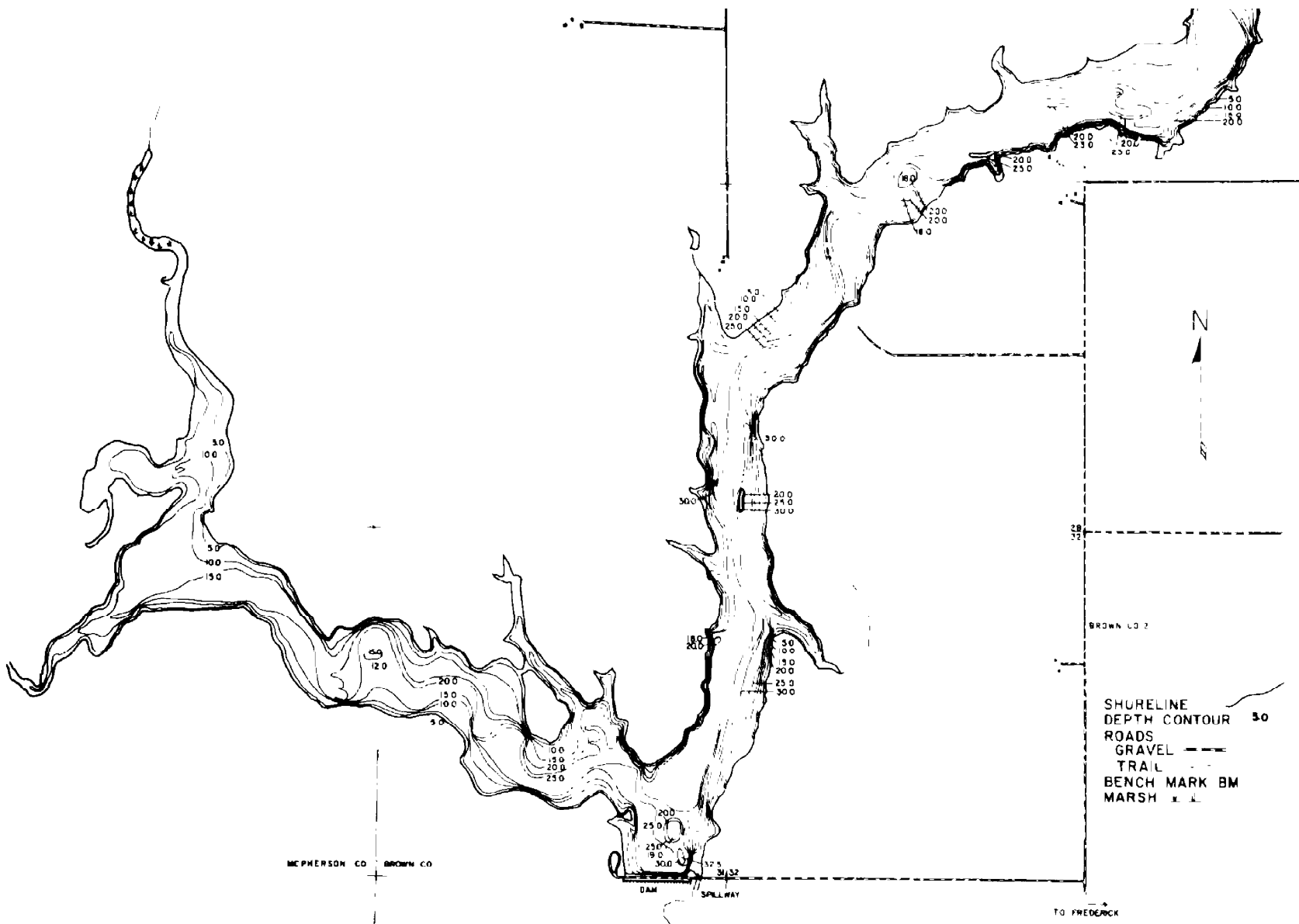
MOE CANNON'S
RESORT

70 FOAKES RD

70 FOAKES RD

70 FOAKES RD





SHORELINE
 DEPTH CONTOUR 30
 ROADS
 GRAVEL
 TRAIL
 BENCH MARK BM
 MARSH

1000 850 700 550 400 250 100 0
 SCALE IN FEET

SOUTH DAKOTA
 DEPT OF GAME, FISH AND PARKS
 ELM LAKE
 MCPHERSON BROWN COUNTY

WATER STAGE 15' LOW
 PLANIMETER ACRES 1209

AERIAL PHOTO DATE 958
 DATE 10 30-63
 SEC 25 35 36
 TWP 28N
 RGE 66W
 DATE 3 4 64
 DATE 10 30-63
 TWP 28N
 RGE 66W
 DATE 3 4 64
 SEC 4 3 B 9 1720 21 29 30 31 32
 RGE 65W