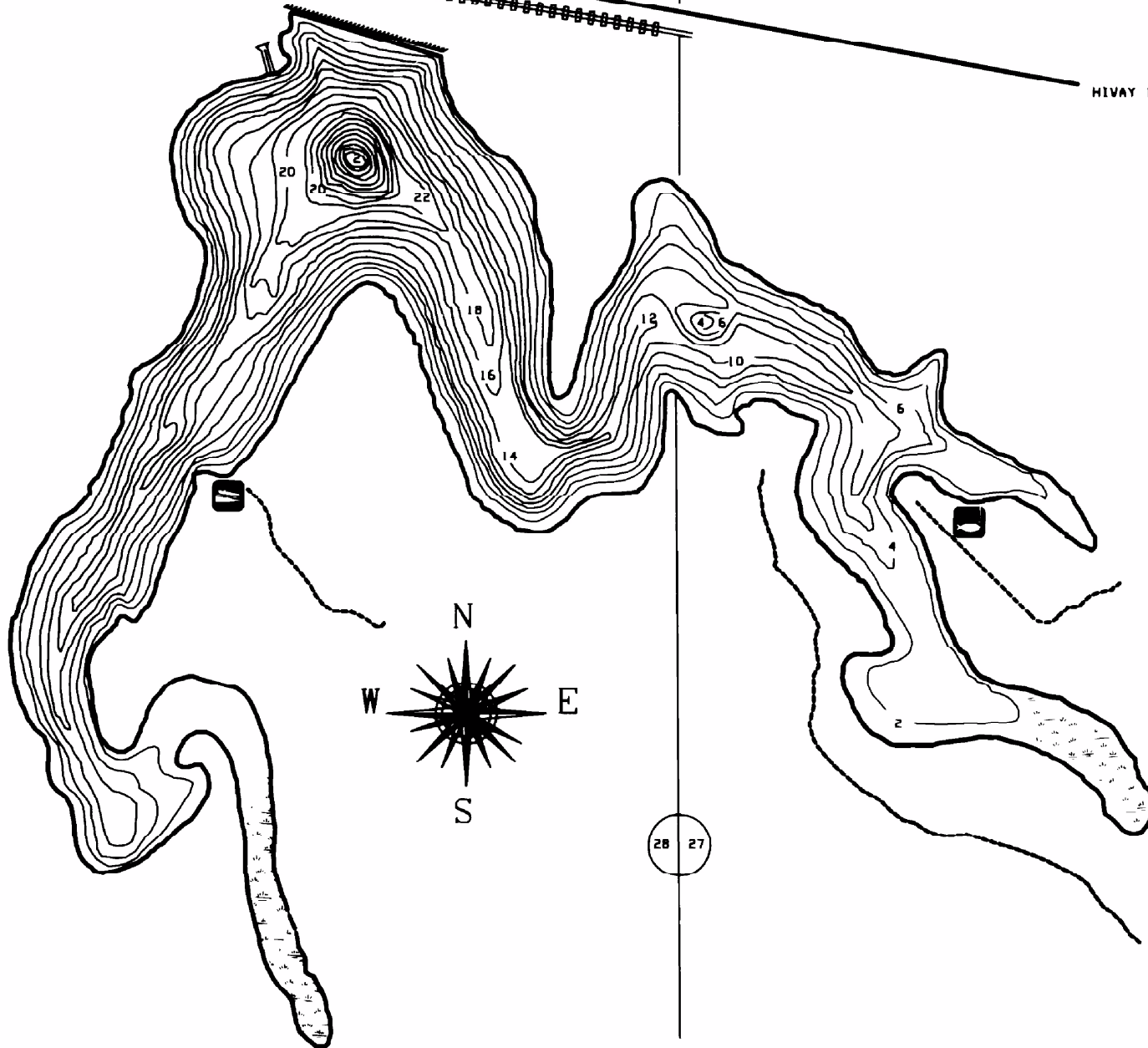










TO LEMMON, SD

HIVAY 12

SOUTH DAKOTA  
 DEPARTMENT OF GAME FISH AND PARKS  
**EAST MORRISTOWN  
 DAM**  
 CORSON COUNTY  
 1989



-  FISHING ACCESS
-  DAM
-  DEPTH CONTOUR
-  SPILL TUBES
-  EMERGENT VEGETATION
-  PRIMARY ROAD
-  TRAIL
-  RAILROAD

WATER LEVEL : 5 FOOT BELOW FULL  
 MILES OF SHORELINE : 4.4  
 FIELD DATA COLLECTED : 5-26-88  
 SECTION : 28&27  
 TOWNSHIP : 23 NORTH  
 RANGE : 20 EAST  
 SCALE : 1"=470'  
 AVERAGE DEPTH IN FEET : 6.9  
 PLANNETTERED LAKE ACREAGE : 89.6

VOLUME	DEPTH	AC/FT	DEPTH	AC/FT
	2	136.3	14	32.0
	4	119.1	16	21.8
	6	93.6	18	13.3
	8	76.5	20	7.1
	10	59.2	22	2.2
	12	44.1	TOTAL	625.2