

SECTION X: CROSS SECTIONS

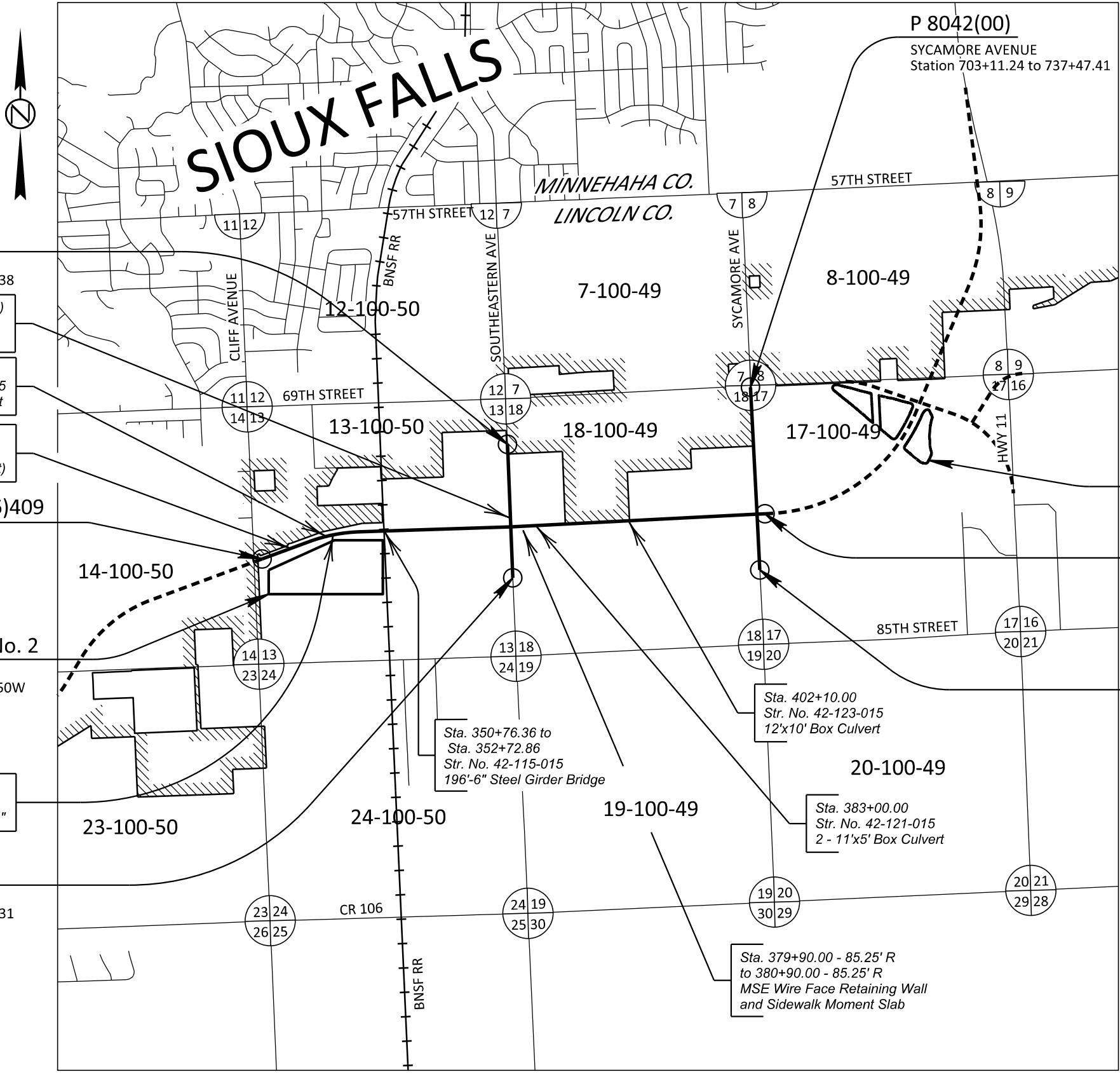
FOR BIDDING PURPOSES ONLY

STATE OF SOUTH DAKOTA	PROJECT	SHEET	TOTAL SHEETS
	NH 0100(106)409 & P 8042(00)	X1	X75

FILE: ...\\Section X\X01 (Title).dgn
 PLOTTING DATE: 10-10-2024
 REV DATE:
 INITIAL:

INDEX OF SHEETS

X1	General Layout with Index
X2 TO X36	Veterans Parkway Cross Sections
X37 TO X52	Southeastern Avenue Cross Sections
X53 TO X75	Sycamore Avenue Cross Sections



P 8042(00)
 SOUTHEASTERN AVENUE
 Station 613+13.31 to 628+39.38

Sta. 613+27.86 (Southeastern)
 Str. No. 42-120-015
 9'x5' Box Culvert (Precast)

Sta. 340+00.00
 Str. No. 42-113-015
 12'x10' Box Culvert

Sta. 332+19.10
 Str. No. 42-111-016
 2 - 12'x5' Box Culvert (Precast)

BEGIN NH 0100(106)409
 VETERANS PARKWAY
 Station 326+00.00

Borrow Pit No. 2
 S 1/2
 Sec 13 - T100N - R50W

Sta. 341+40.00 to
 Sta. 358+00.00
 Barriers "A", "B", "C", and "D"

P 8042(00)
 SOUTHEASTERN AVENUE
 Station 600+99.31 to 609+76.31

Borrow Pit No. 5

N 1/2
 Sec 17 - T100N - R49W

END NH 0100(106)409

VETERANS PARKWAY
 Station 430+00.00

P 8042(00)


SYCAMORE AVENUE
 Station 699+99.87 to 709+78.23

Sta. 350+76.36 to
 Sta. 352+72.86
 Str. No. 42-115-015
 196'-6" Steel Girder Bridge



Sta. 402+10.00
 Str. No. 42-123-015
 12'x10' Box Culvert

Sta. 383+00.00
 Str. No. 42-121-015
 2 - 11'x5' Box Culvert


Sta. 379+90.00 - 85.25' R
 to 380+90.00 - 85.25' R
 MSE Wire Face Retaining Wall
 and Sidewalk Moment Slab



VETERANS PARKWAY CROSS SECTIONS

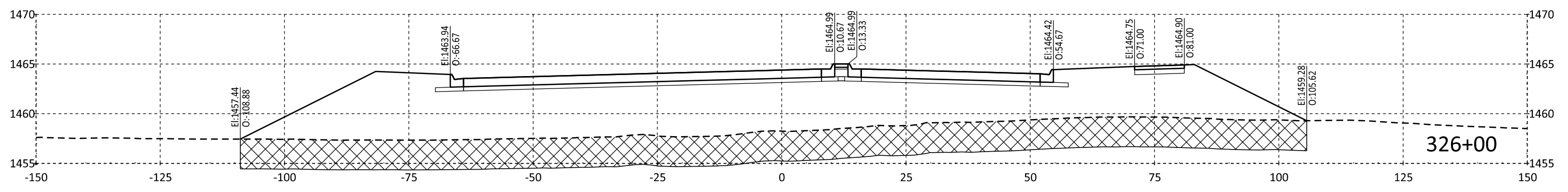
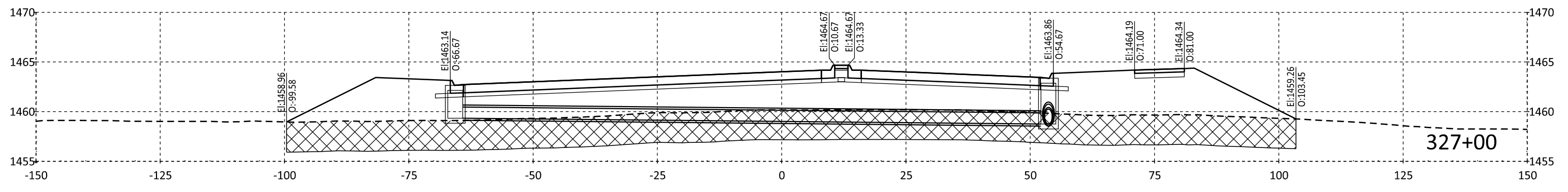
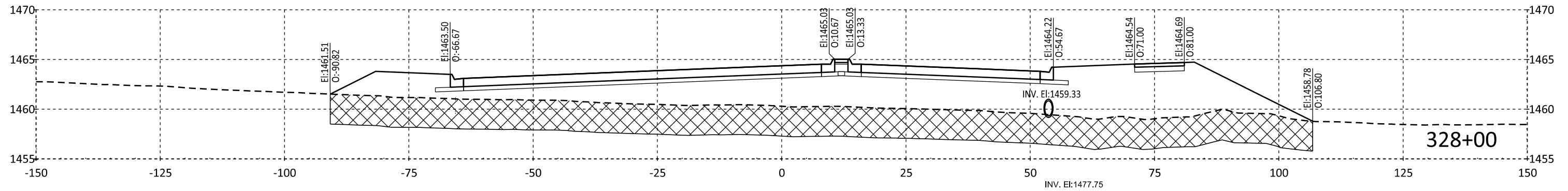
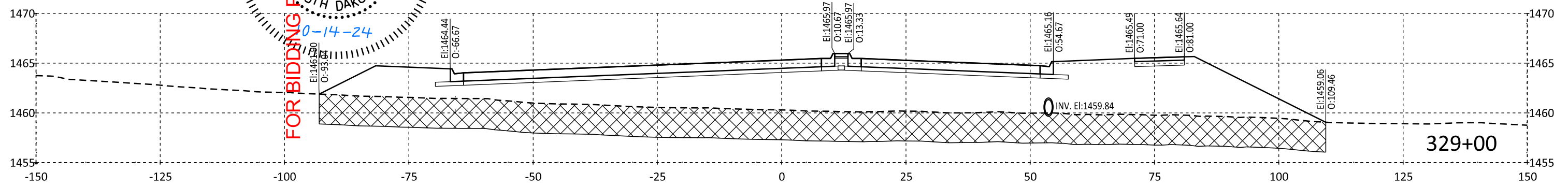
-  Unstable Material Excavation
-  Muck Excavation

STATE OF SOUTH DAKOTA	PROJECT	SHEET	TOTAL SHEETS
	NH 0100(106)409 & P 8042(00)	X2	X75
FILE: ... \Section X\X02-X36.dgn		REV DATE:	
PLOTING DATE: 10-10-2024		INITIAL:	



FOR BIDDING PURPOSES ONLY

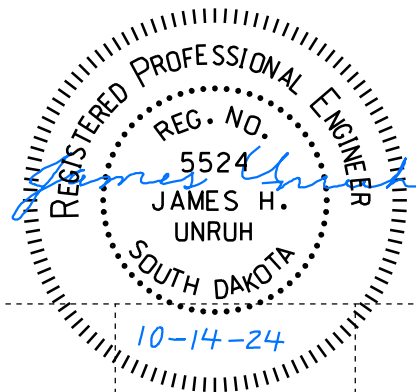
0-14-24



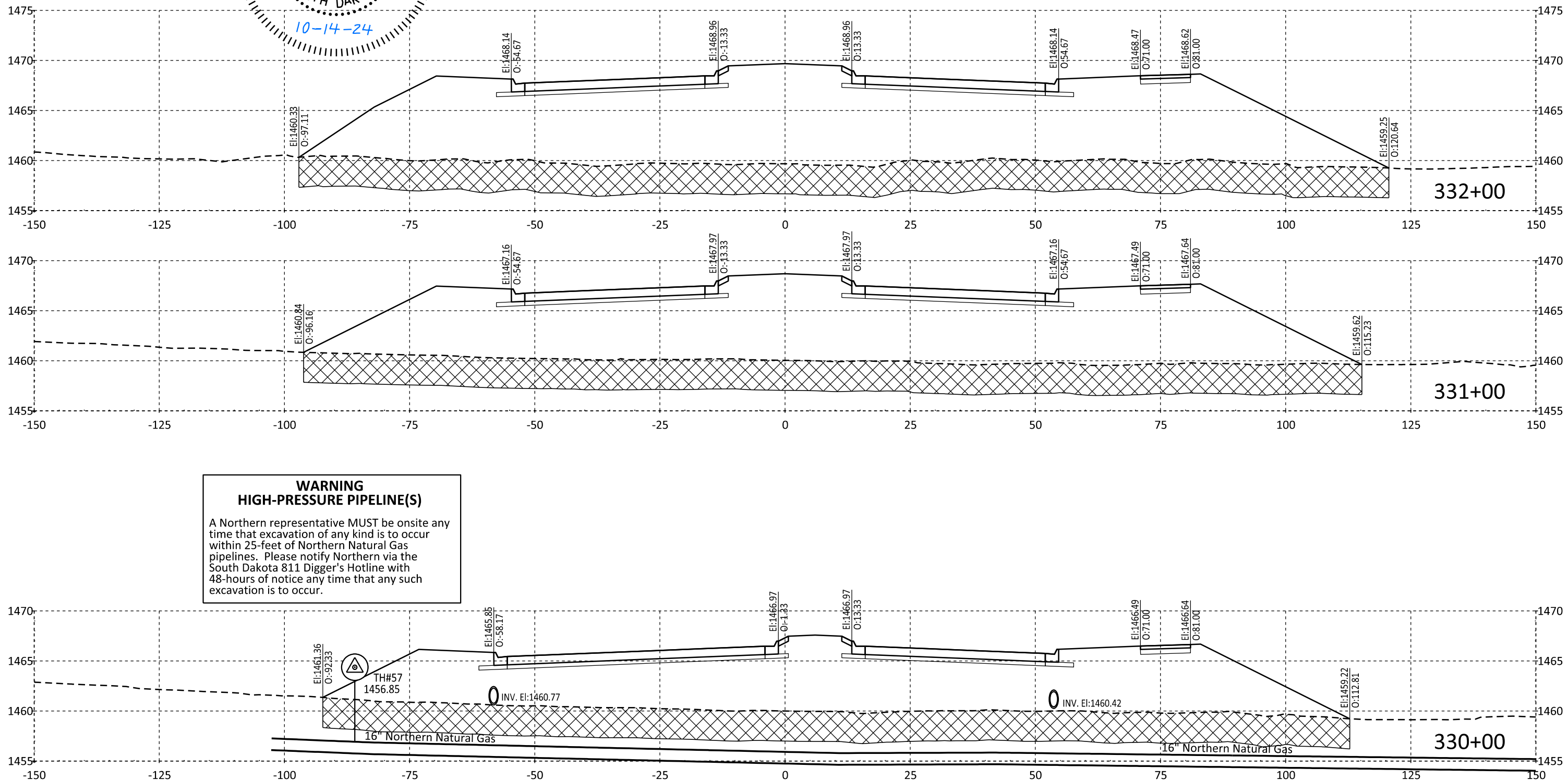
VETERANS PARKWAY CROSS SECTIONS

FOR BIDDING PURPOSES ONLY

STATE OF SOUTH DAKOTA	PROJECT	SHEET	TOTAL SHEETS
	NH 0100(106)409 & P 8042(00)	X3	X75
FILE: ... \Section X\X02-X36.dgn		REV DATE:	
PLOTING DATE: 10-10-2024		INITIAL:	

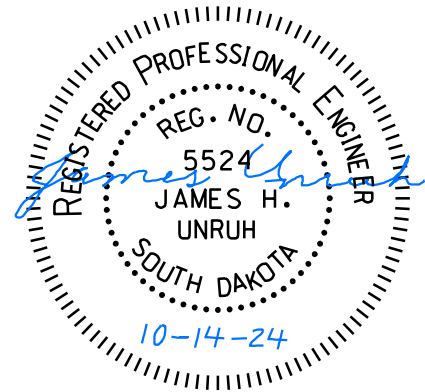


- Unstable Material Excavation
- Muck Excavation

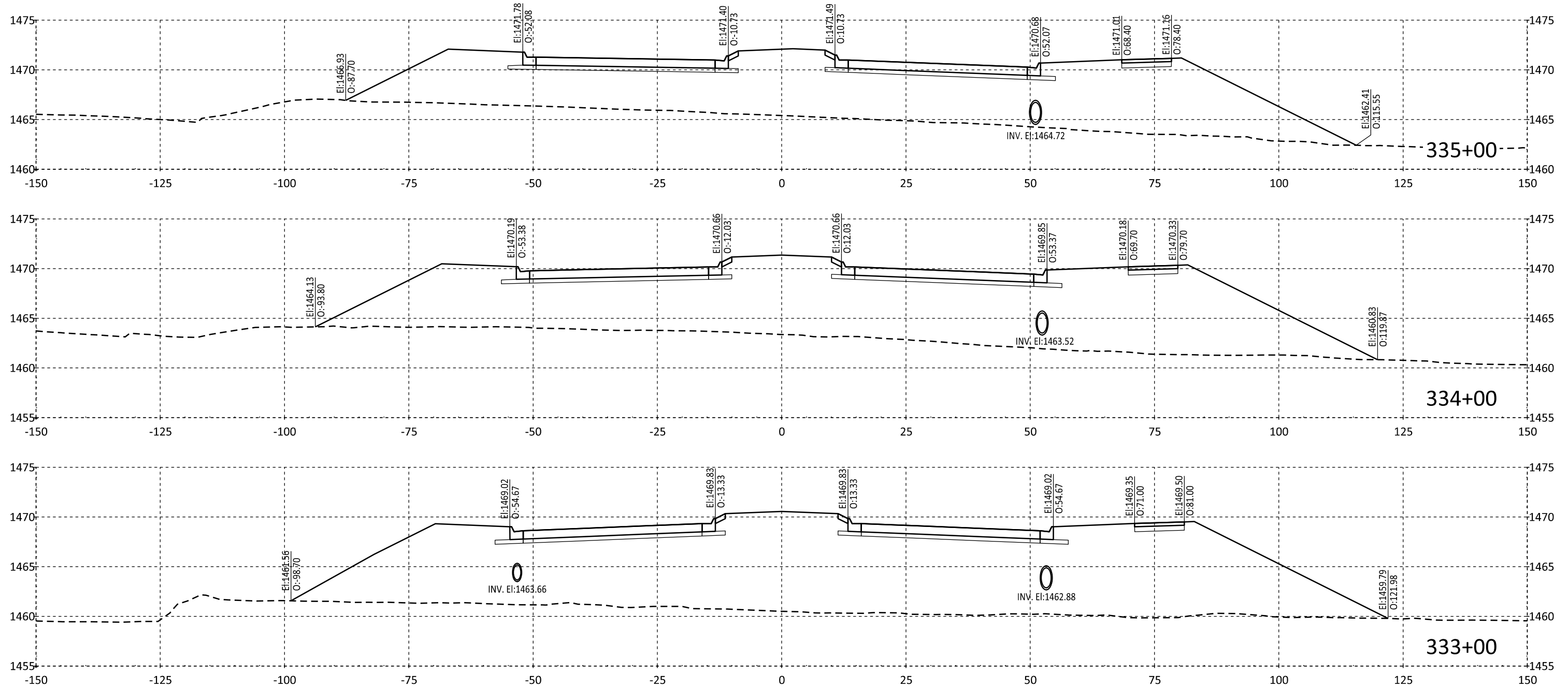


VETERANS PARKWAY CROSS SECTIONS

FOR BIDDING PURPOSES ONLY




STATE OF SOUTH DAKOTA	PROJECT	SHEET	TOTAL SHEETS
	NH 0100(106)409 & P 8042(00)		
FILE: ...Section X\X02-X36.dgn		REV DATE:	
PLOTING DATE: 10-10-2024		INITIAL:	

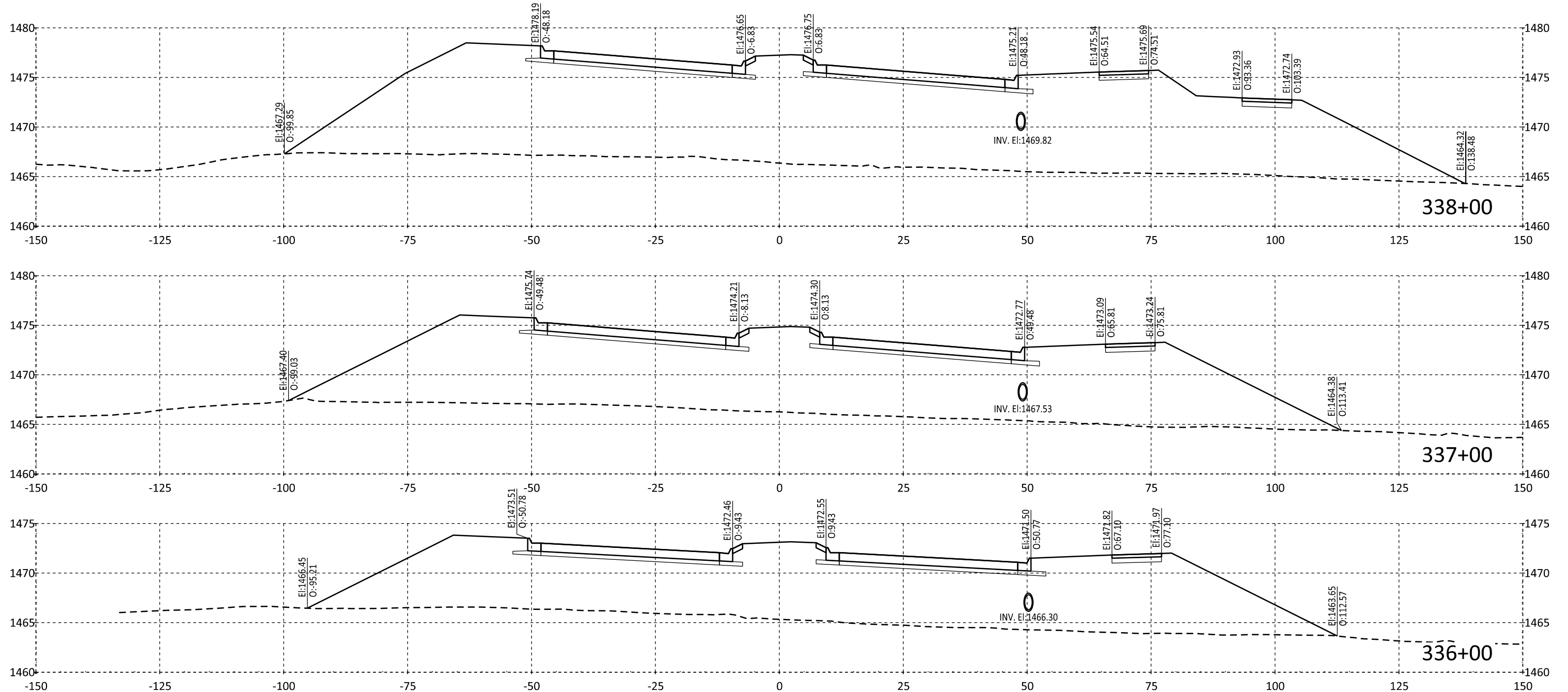


VETERANS PARKWAY CROSS SECTIONS

FOR BIDDING PURPOSES ONLY




STATE OF SOUTH DAKOTA	PROJECT	SHEET	TOTAL SHEETS
	NH 0100(106)409 & P 8042(00)		
FILE: ...Section X\X02-X36.dgn		REV DATE:	
PLOTING DATE: 10-10-2024		INITIAL:	



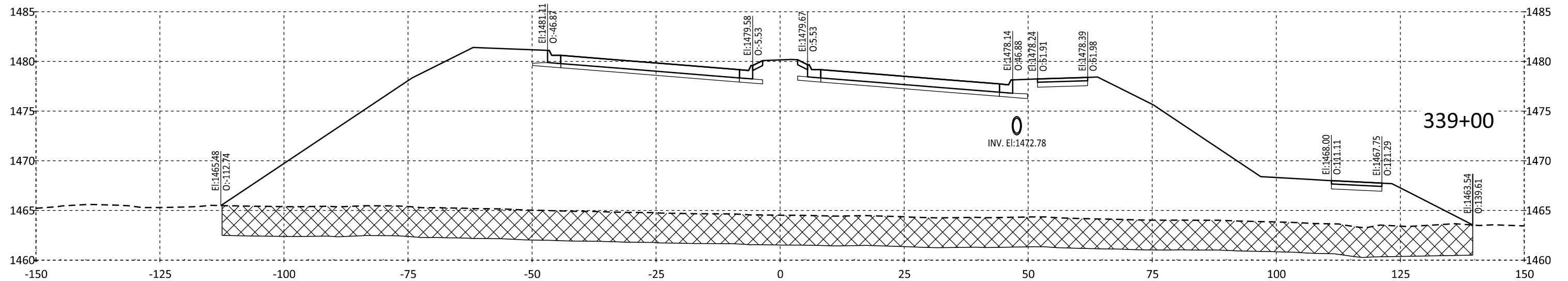
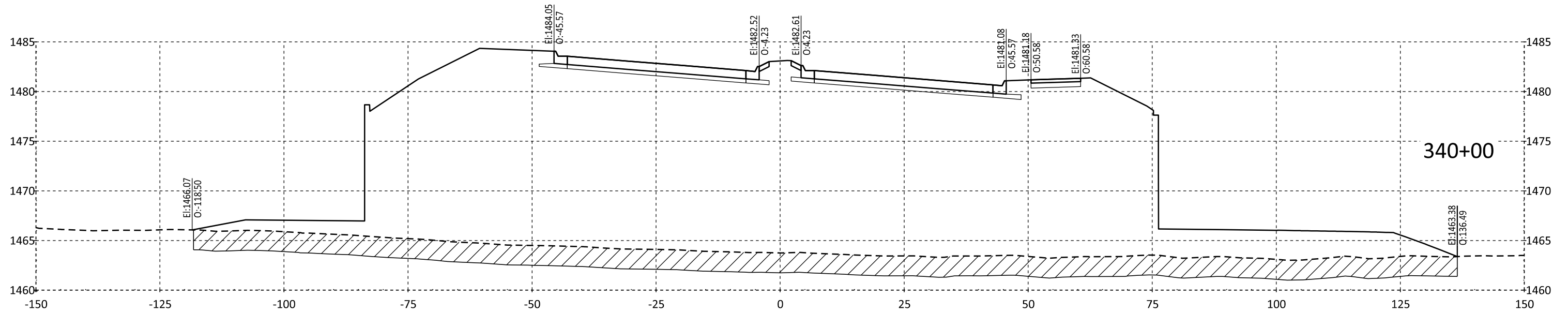
VETERANS PARKWAY CROSS SECTIONS

FOR BIDDING PURPOSES ONLY





STATE OF SOUTH DAKOTA	PROJECT	SHEET	TOTAL SHEETS
	NH 0100(106)409 & P 8042(00)	X6	X75
FILE: ... \Section X\X02-X36.dgn		REV DATE:	
PLOTING DATE: 10-10-2024		INITIAL:	

- Unstable Material Excavation
- Muck Excavation

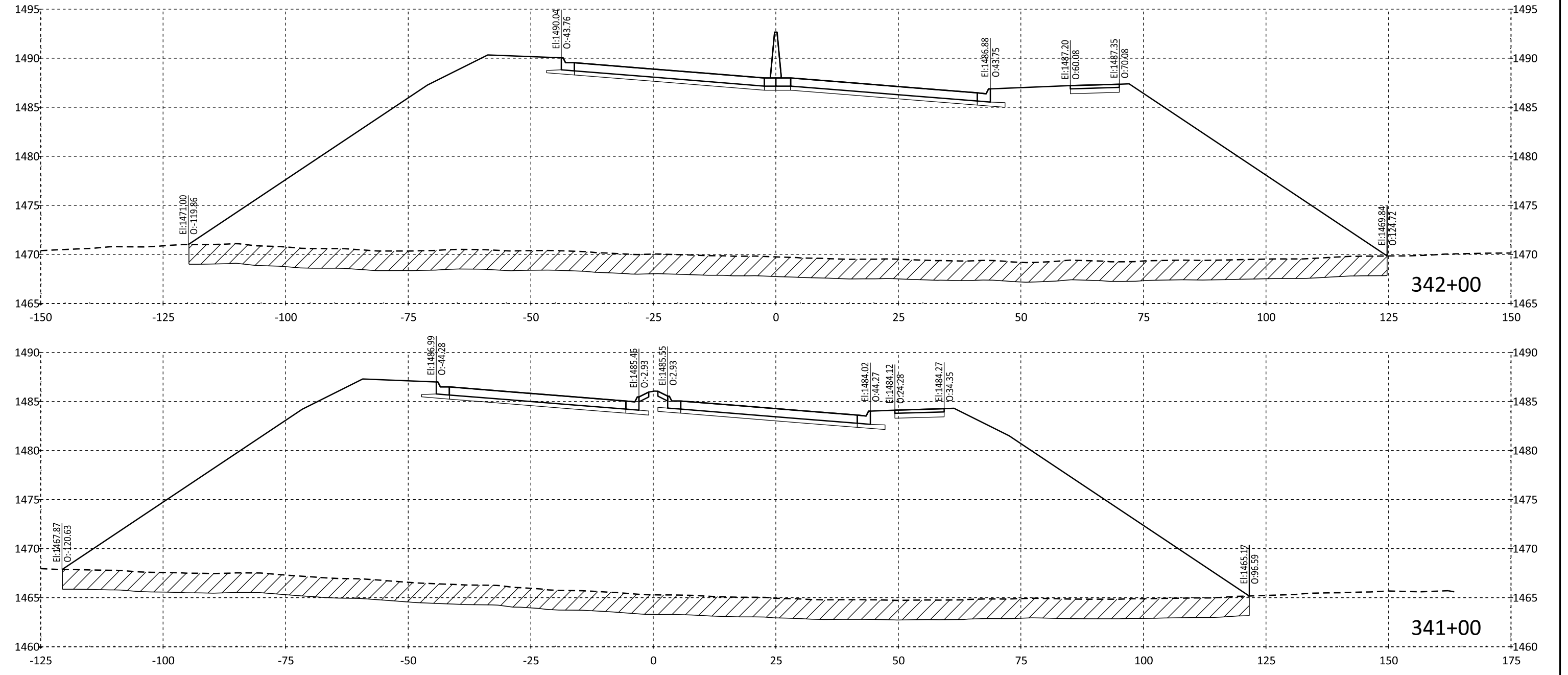



VETERANS PARKWAY CROSS SECTIONS

FOR BIDDING PURPOSES ONLY



-  Unstable Material Excavation
-  Muck Excavation

STATE OF SOUTH DAKOTA	PROJECT	SHEET	TOTAL SHEETS
	NH 0100(106)409 & P 8042(00)	X7	X75
FILE: ... \Section X\X02-X36.dgn		REV DATE:	
PLOTING DATE: 10-10-2024		INITIAL:	

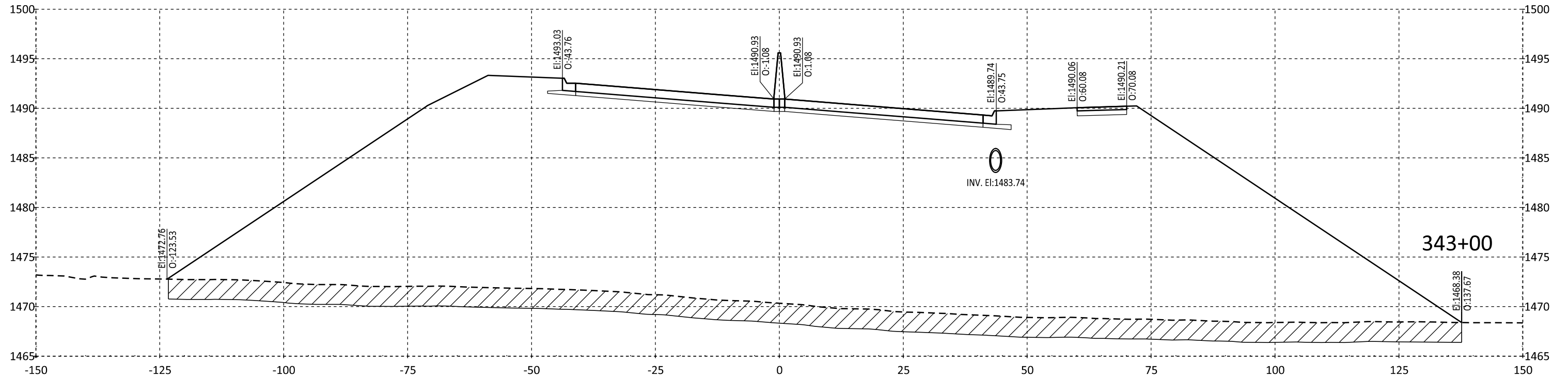



VETERANS PARKWAY CROSS SECTIONS

FOR BIDDING PURPOSES ONLY

-  Unstable Material Excavation
-  Muck Excavation

STATE OF SOUTH DAKOTA	PROJECT	SHEET	TOTAL SHEETS
	NH 0100(106)409 & P 8042(00)	X8	X75
FILE: ...Section X\X02-X36.dgn		REV DATE:	
PLOTTING DATE: 10-10-2024		INITIAL:	



VETERANS PARKWAY CROSS SECTIONS

FOR BIDDING PURPOSES ONLY

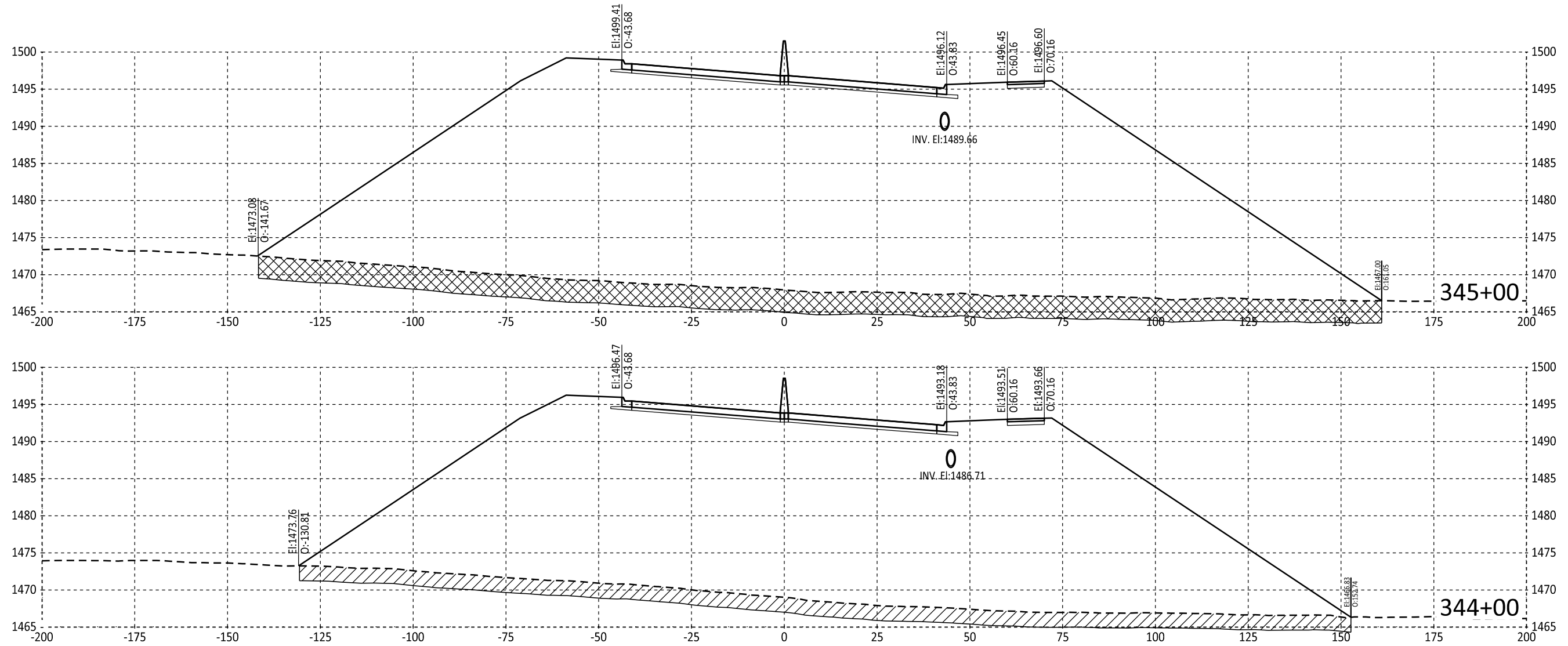

Unstable Material Excavation

Muck Excavation

STATE OF SOUTH DAKOTA	PROJECT	SHEET	TOTAL SHEETS
	NH 0100(106)409 & P 8042(00)	X9	X75

FILE: ...\\Section X\X02-X36.dgn
PLOTING DATE: 10-10-2024

REV DATE:
INITIAL:



VETERANS PARKWAY CROSS SECTIONS

FOR BIDDING PURPOSES ONLY

Unstable Material Excavation

Muck Excavation

STATE OF SOUTH DAKOTA

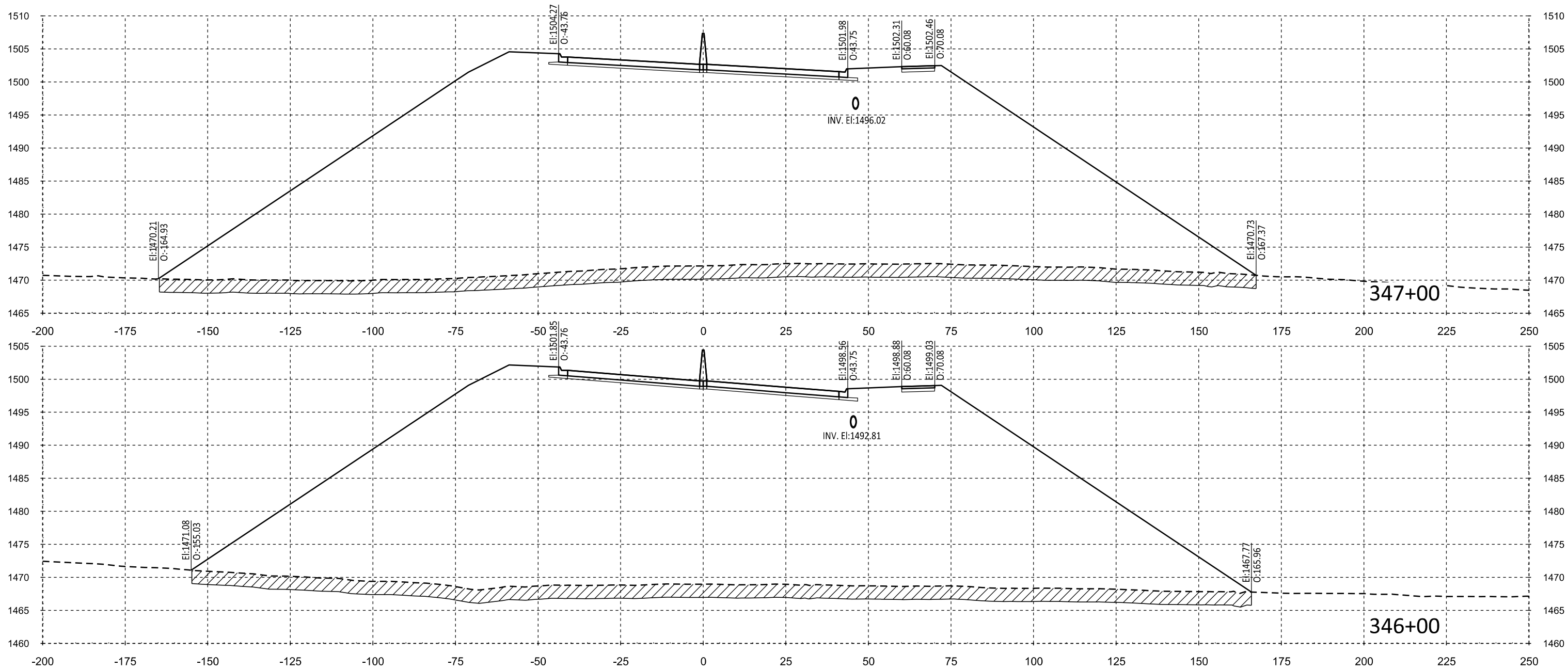

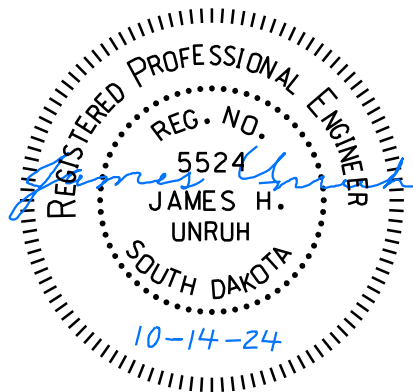
PROJECT
NH 0100(106)409 & P 8042(00)

SHEET
X10

TOTAL SHEETS
X75


FILE: ...Section X\X02-X36.dgn
PLOTING DATE: 10-10-2024



REV DATE:
INITIAL:



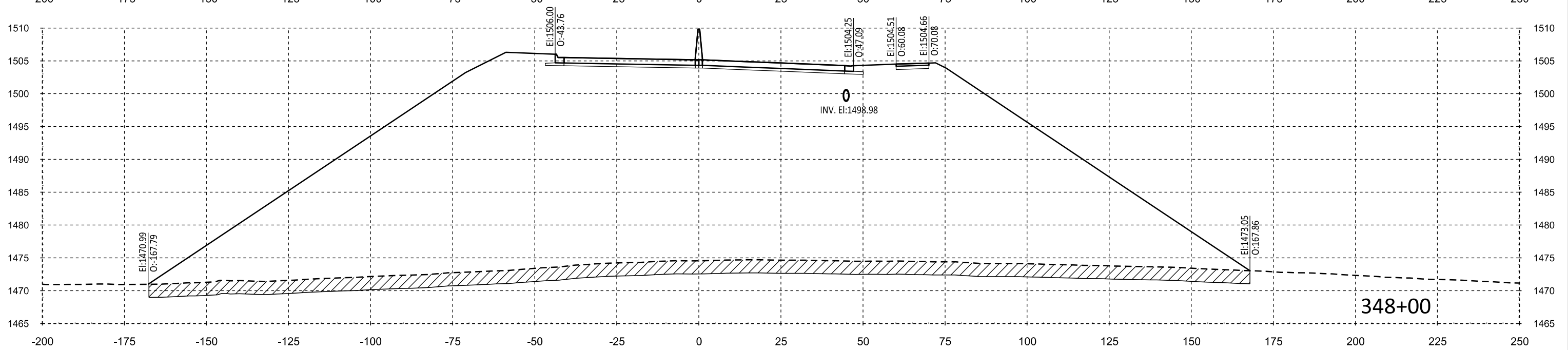
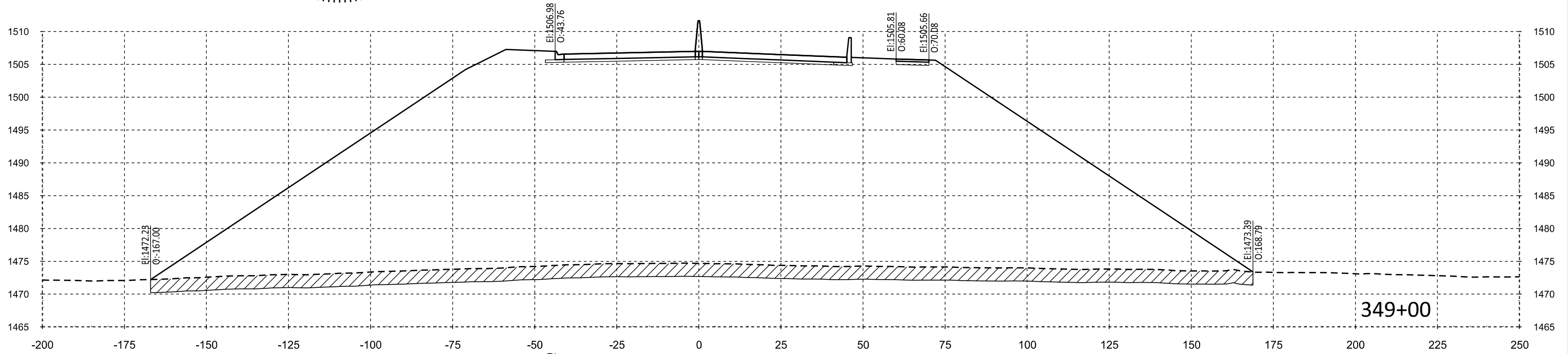
VETERANS PARKWAY CROSS SECTIONS

FOR BIDDING PURPOSES ONLY




-  Unstable Material Excavation
-  Muck Excavation



STATE OF SOUTH DAKOTA	PROJECT NH 0100(106)409 & P 8042(00)	SHEET X11	TOTAL SHEETS X75
FILE: ...Section X\X02-X36.dgn		REV DATE: INITIAL:	
PLOTING DATE: 10-10-2024			



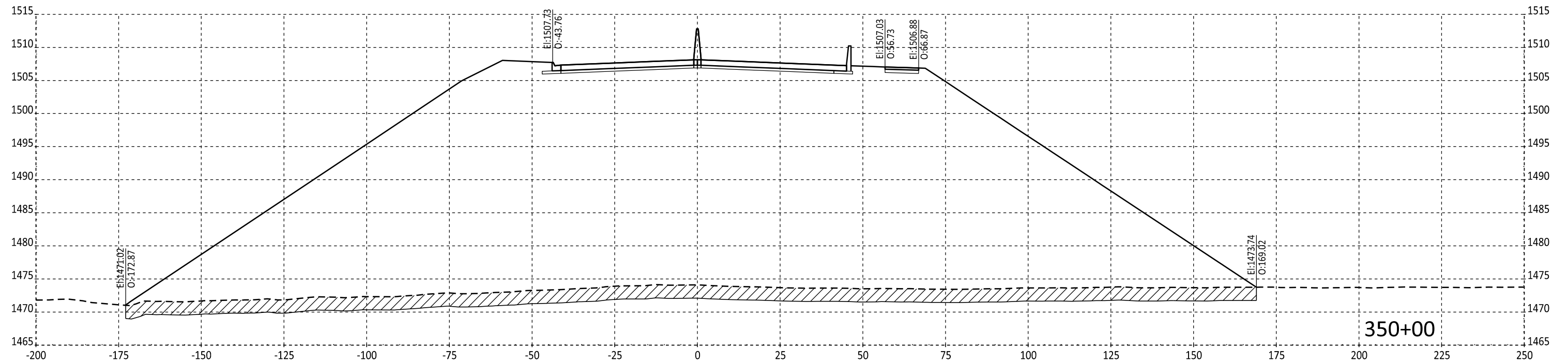
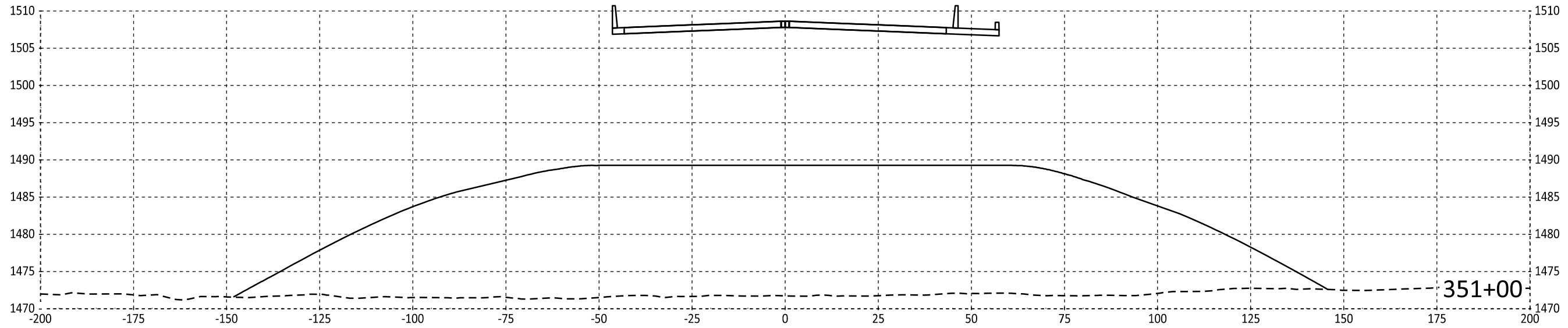
VETERANS PARKWAY CROSS SECTIONS

FOR BIDDING PURPOSES ONLY




-  Unstable Material Excavation
-  Muck Excavation

STATE OF SOUTH DAKOTA	PROJECT	SHEET	TOTAL SHEETS
	NH 0100(106)409 & P 8042(00)	X12	X75
FILE: ...Section X\X02-X36.dgn		REV DATE:	
PLOTING DATE: 10-10-2024		INITIAL:	



VETERANS PARKWAY CROSS SECTIONS

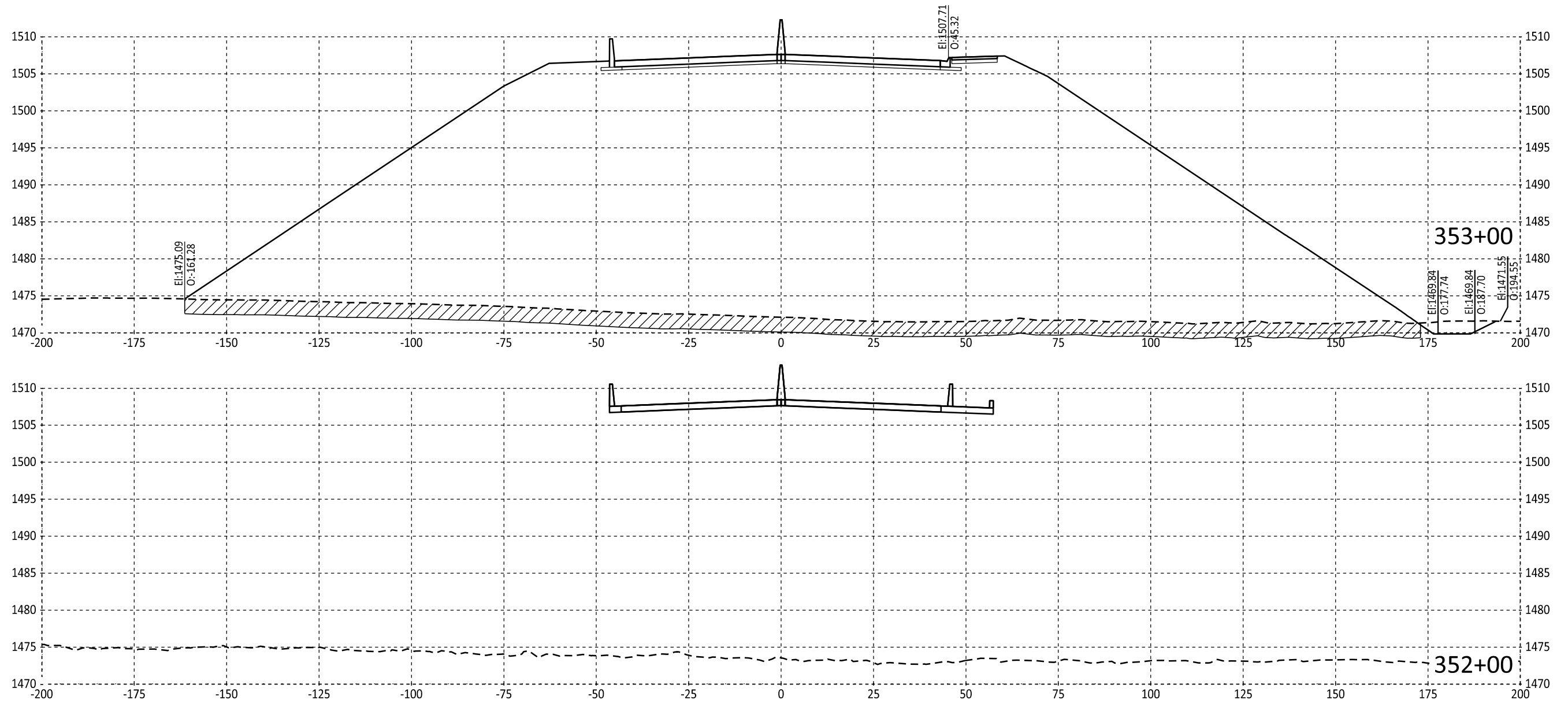
FOR BIDDING PURPOSES ONLY



STATE OF SOUTH DAKOTA	PROJECT	SHEET	TOTAL SHEETS
	NH 0100(106)409 & P 8042(00)	X13	X75

FILE: ...Section X\X02-X36.dgn
PLOTING DATE: 10-10-2024

REV DATE:
INITIAL:



VETERANS PARKWAY CROSS SECTIONS

FOR BIDDING PURPOSES ONLY

Unstable Material Excavation

Muck Excavation

STATE OF SOUTH DAKOTA

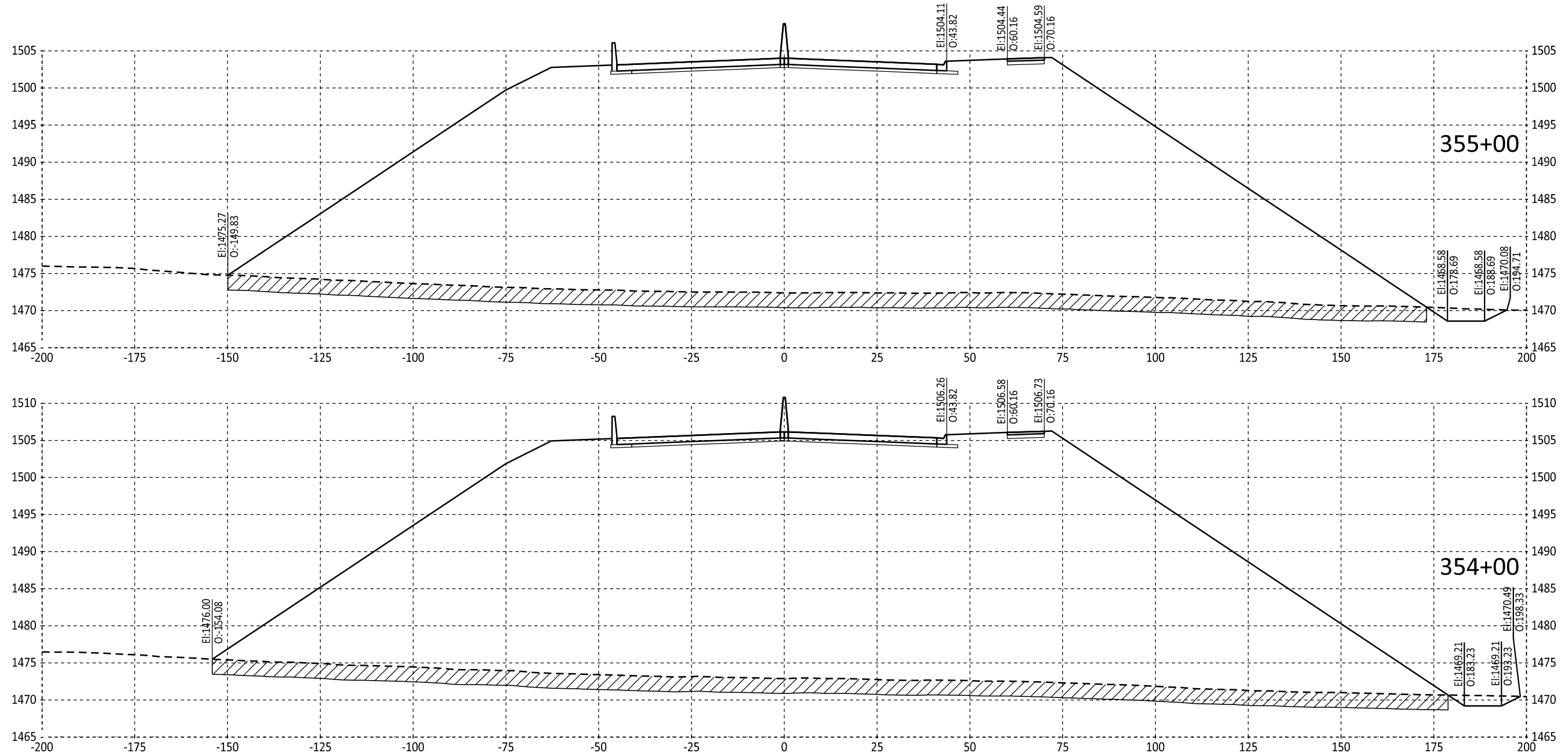
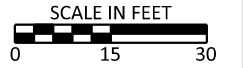

PROJECT
NH 0100(106)409 & P 8042(00)

SHEET
X14

TOTAL SHEETS
X75



FILE: ...Section X\X02-X36.dgn
PLOTING DATE: 10-10-2024

REV DATE:
INITIAL:

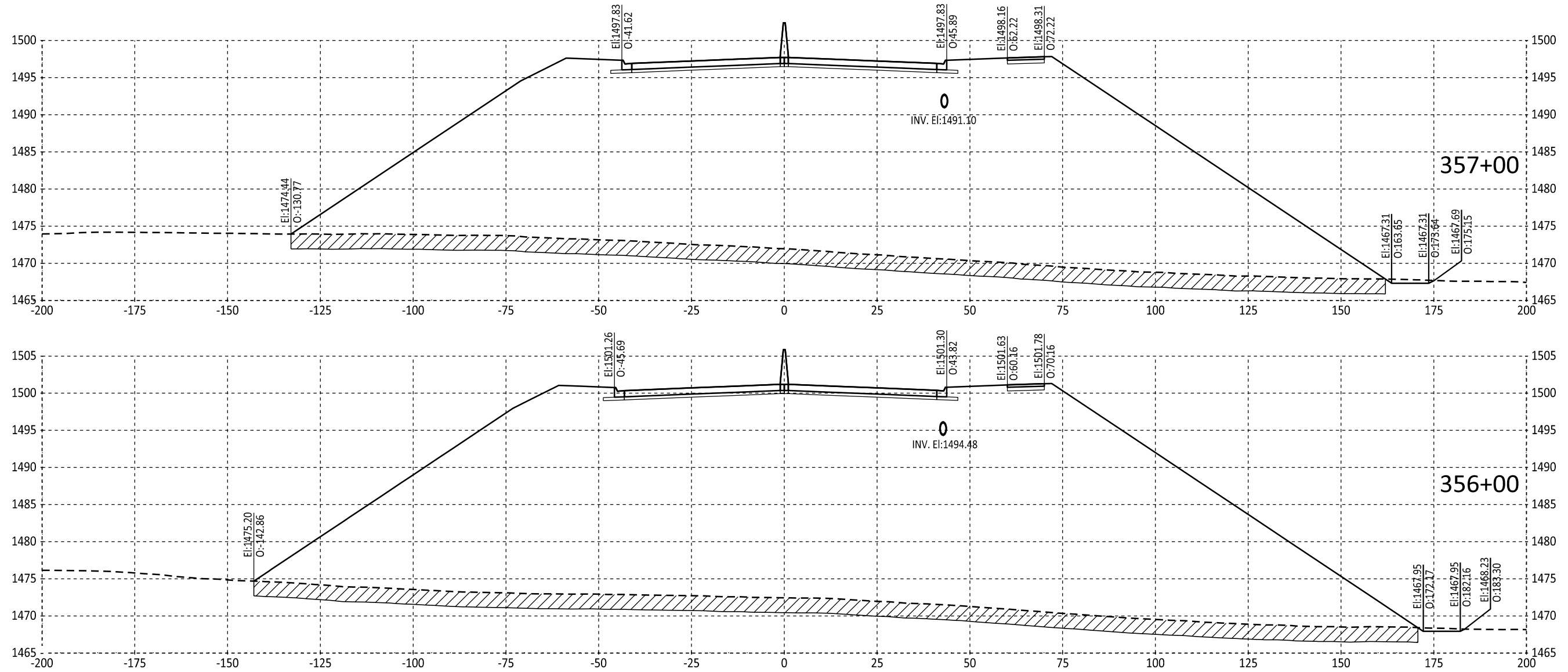



VETERANS PARKWAY CROSS SECTIONS

FOR BIDDING PURPOSES ONLY



-  Unstable Material Excavation
-  Muck Excavation

STATE OF SOUTH DAKOTA	PROJECT	SHEET	TOTAL SHEETS
	NH 0100(106)409 & P 8042(00)	X15	X75
FILE: ...\\Section X\X02-X36.dgn		REV DATE:	
PLOTTING DATE: 10-10-2024		INITIAL:	

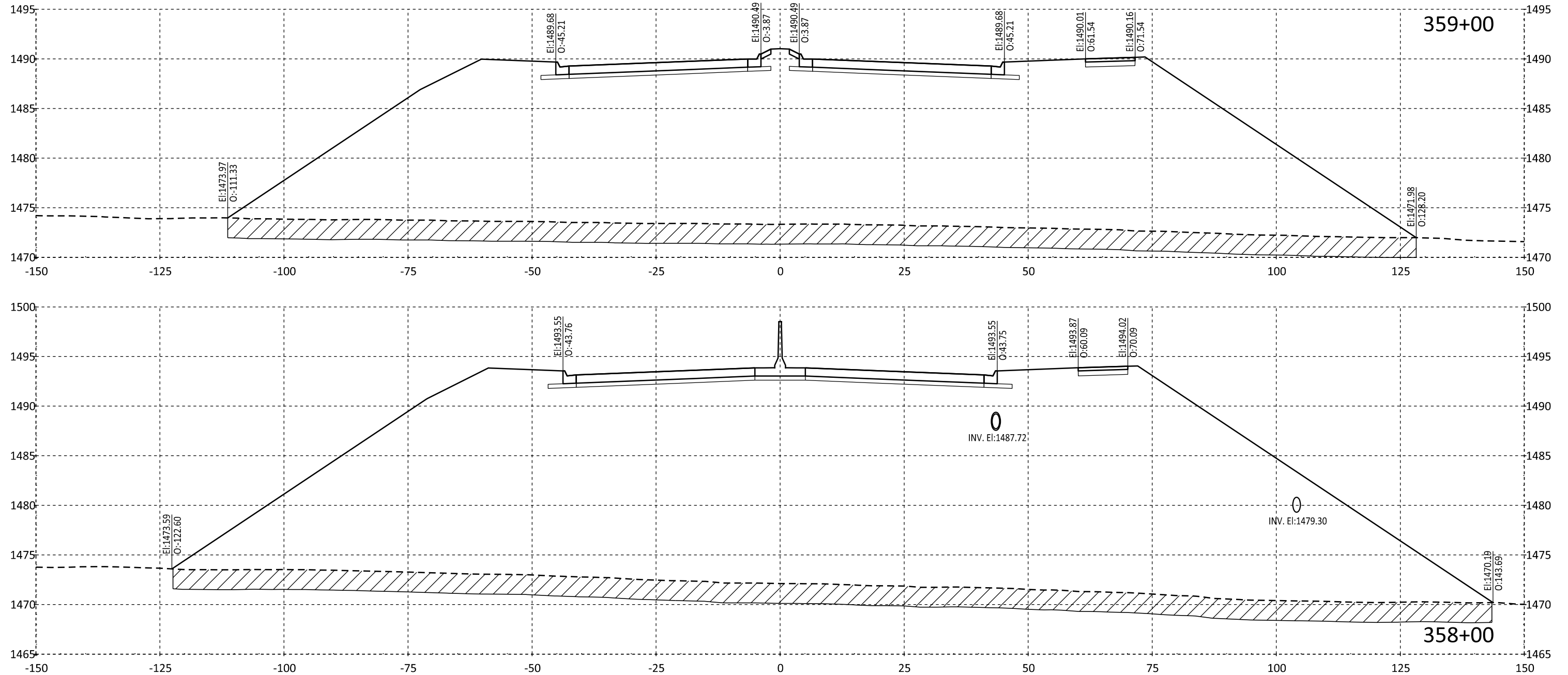



VETERANS PARKWAY CROSS SECTIONS

FOR BIDDING PURPOSES ONLY


-  Unstable Material Excavation
-  Muck Excavation


STATE OF SOUTH DAKOTA	PROJECT	SHEET	TOTAL SHEETS
	NH 0100(106)409 & P 8042(00)	X16	X75
FILE: ...Section X\X02-X36.dgn		REV DATE:	
PLOTING DATE: 10-10-2024		INITIAL:	



VETERANS PARKWAY CROSS SECTIONS

FOR BIDDING PURPOSES ONLY

 Unstable Material Excavation

 Muck Excavation

STATE OF SOUTH DAKOTA

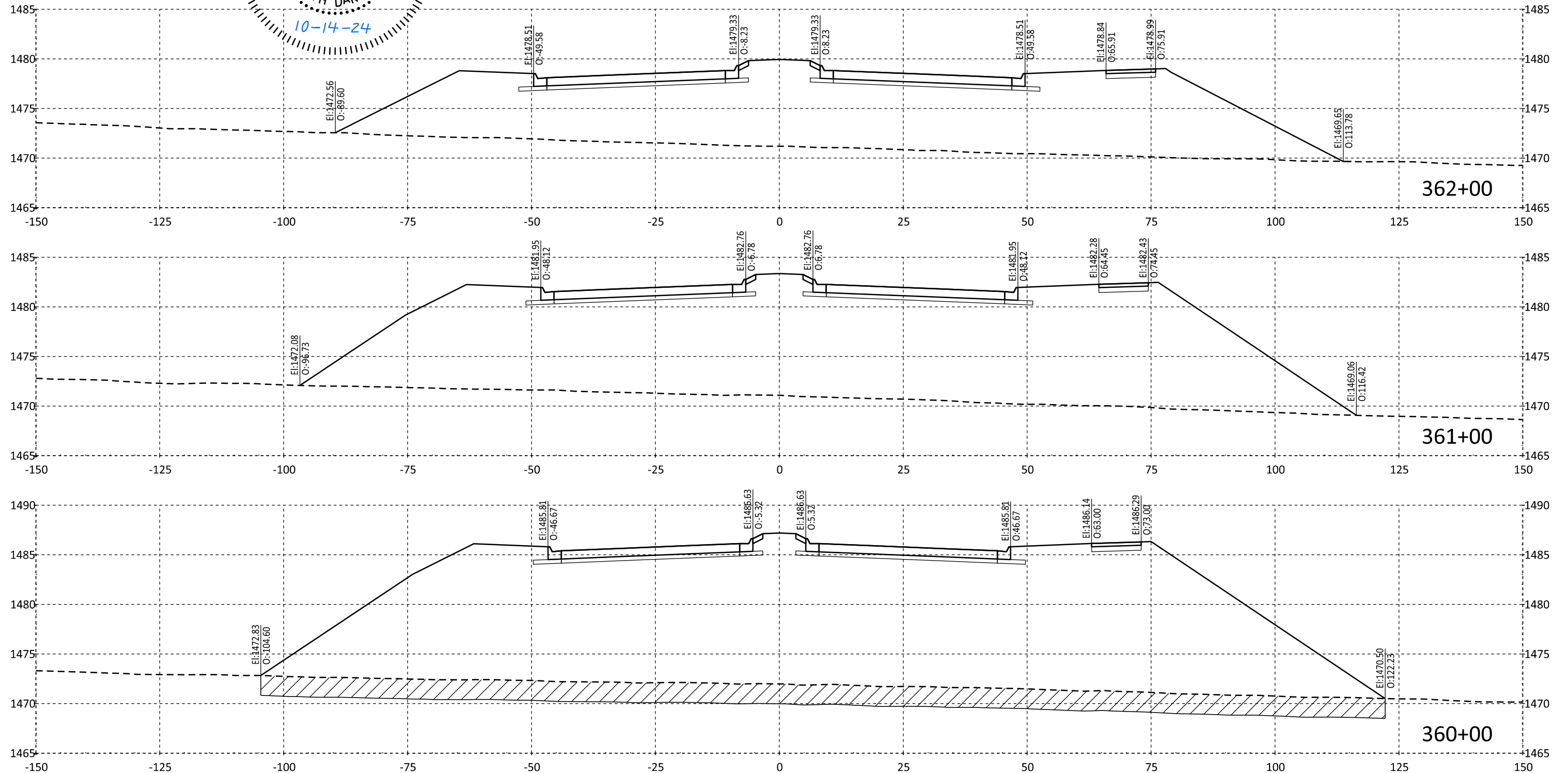
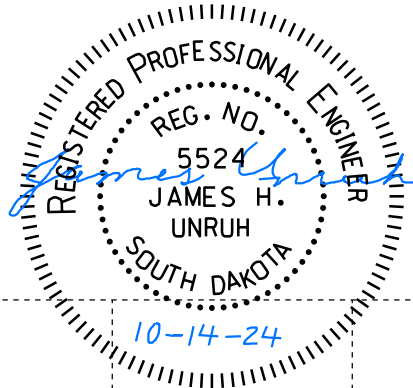
PROJECT
NH 0100(106)409 & P 8042(00)

SHEET
X17

TOTAL SHEETS
X75

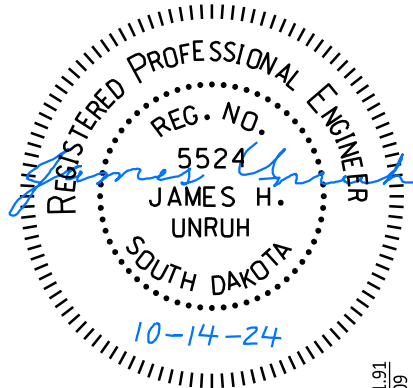
FILE: ...Section X\X02-X36.dgn
PLOTTING DATE: 10-10-2024

REV DATE:
INITIAL:

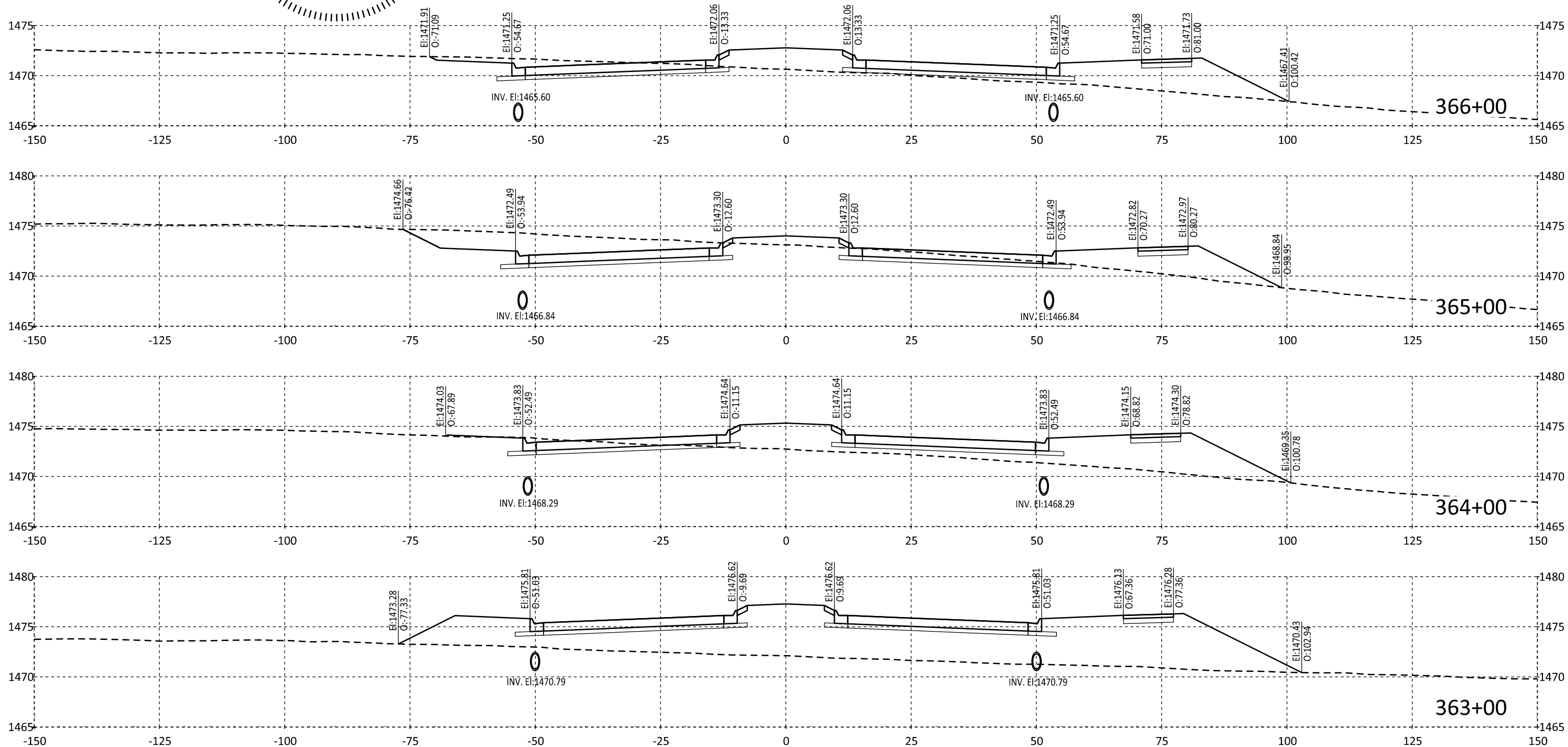


VETERANS PARKWAY CROSS SECTIONS

FOR BIDDING PURPOSES ONLY




STATE OF SOUTH DAKOTA	PROJECT	SHEET	TOTAL SHEETS
	NH 0100(106)409 & P 8042(00)		
FILE: ...Section X\X02-X36.dgn		REV DATE:	
PLOT DATE: 10-10-2024		INITIAL:	

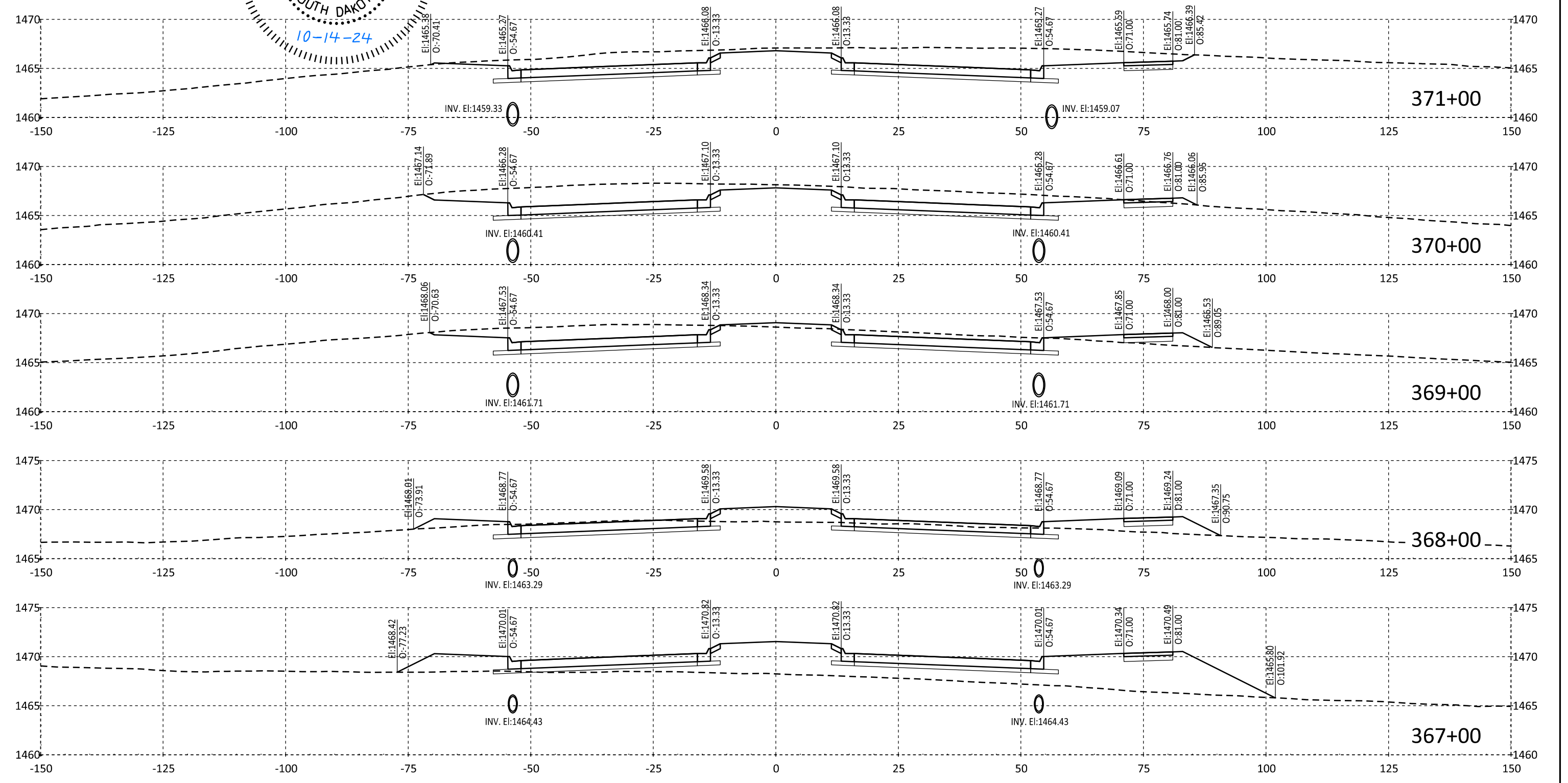


FOR BIDDING PURPOSES ONLY

VETERANS PARKWAY CROSS SECTIONS

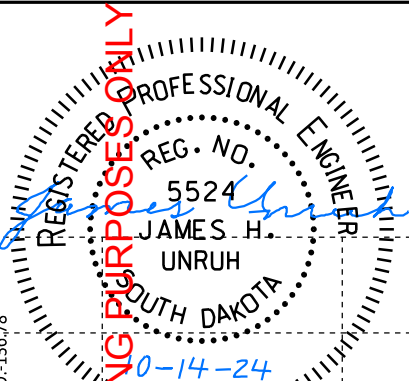


STATE OF SOUTH DAKOTA	PROJECT	SHEET	TOTAL SHEETS
	NH 0100(106)409 & P 8042(00)		
FILE: ...Section X\X02-X36.dgn		REV DATE:	
PLOTING DATE: 10-10-2024		INITIAL:	

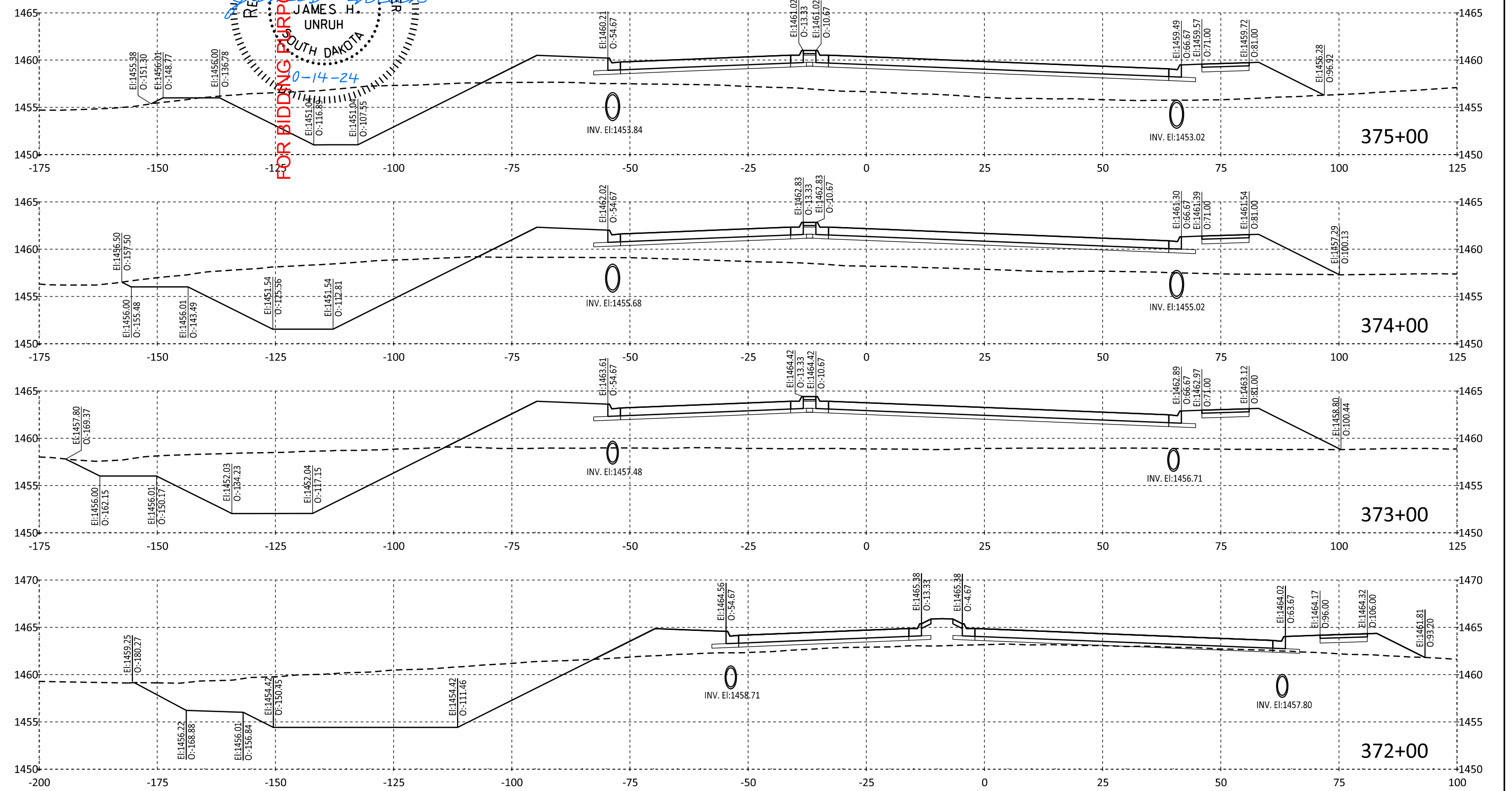


VETERANS PARKWAY CROSS SECTIONS

STATE OF SOUTH DAKOTA	PROJECT	SHEET	TOTAL SHEETS
	NH 0100(106)409 & P 8042(00)	X20	X75
FILE: ...Section X\X02-X36.dgn		REV DATE:	
PLOTING DATE: 10-10-2024		INITIAL:	





FOR BIDDING PURPOSES ONLY

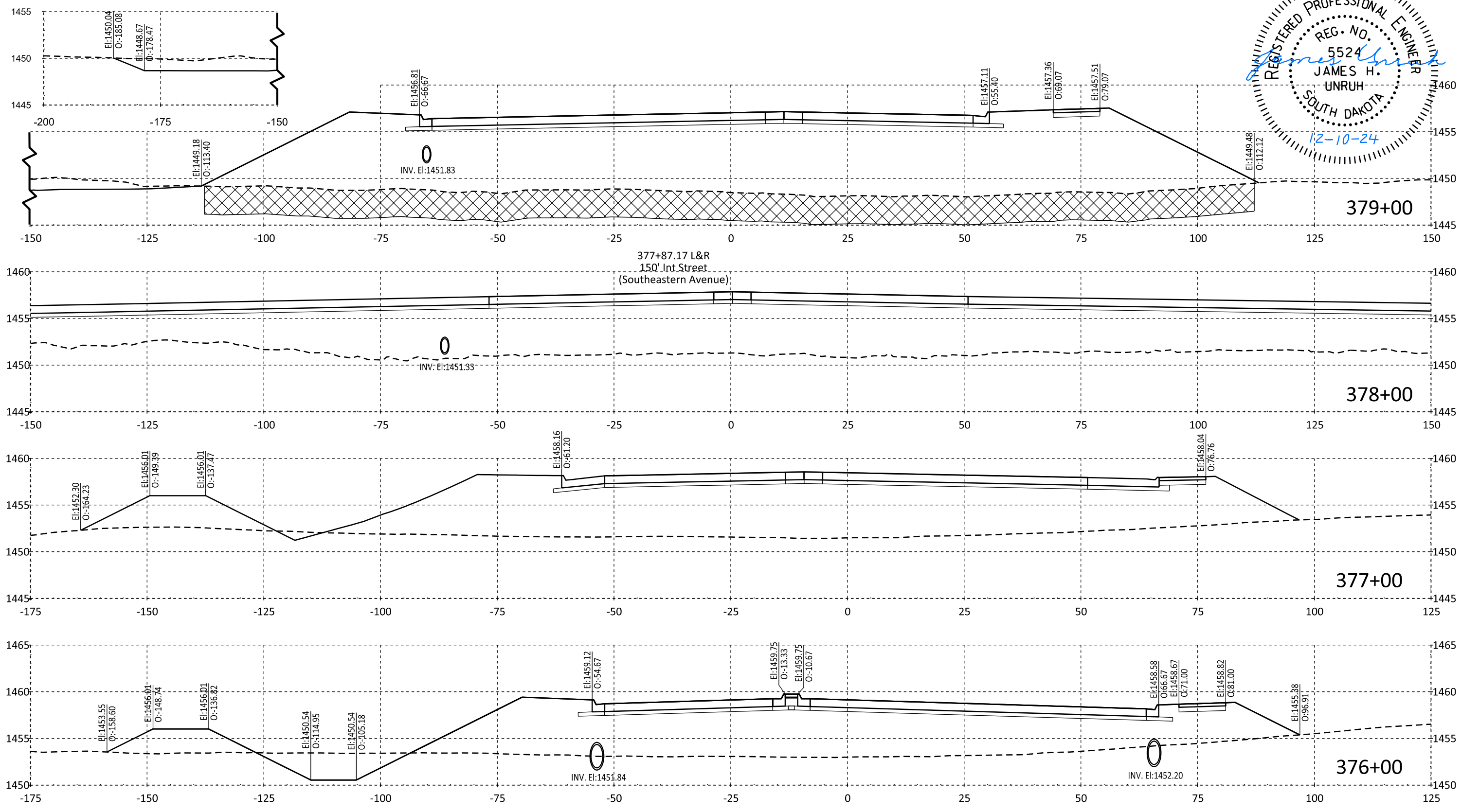
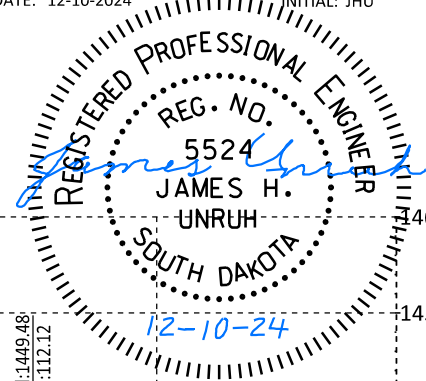


VETERANS PARKWAY CROSS SECTIONS

FOR BIDDING PURPOSES ONLY

-  Unstable Material Excavation
-  Muck Excavation

STATE OF SOUTH DAKOTA	PROJECT	SHEET	TOTAL SHEETS
	NH 0100(106)409 & P 8042(00)	X21	X75
FILE: ... \Section X\X02-X36.dgn		REV DATE: 12-10-2024	
PLOTTING DATE: 12-10-2024		INITIAL: JHU	



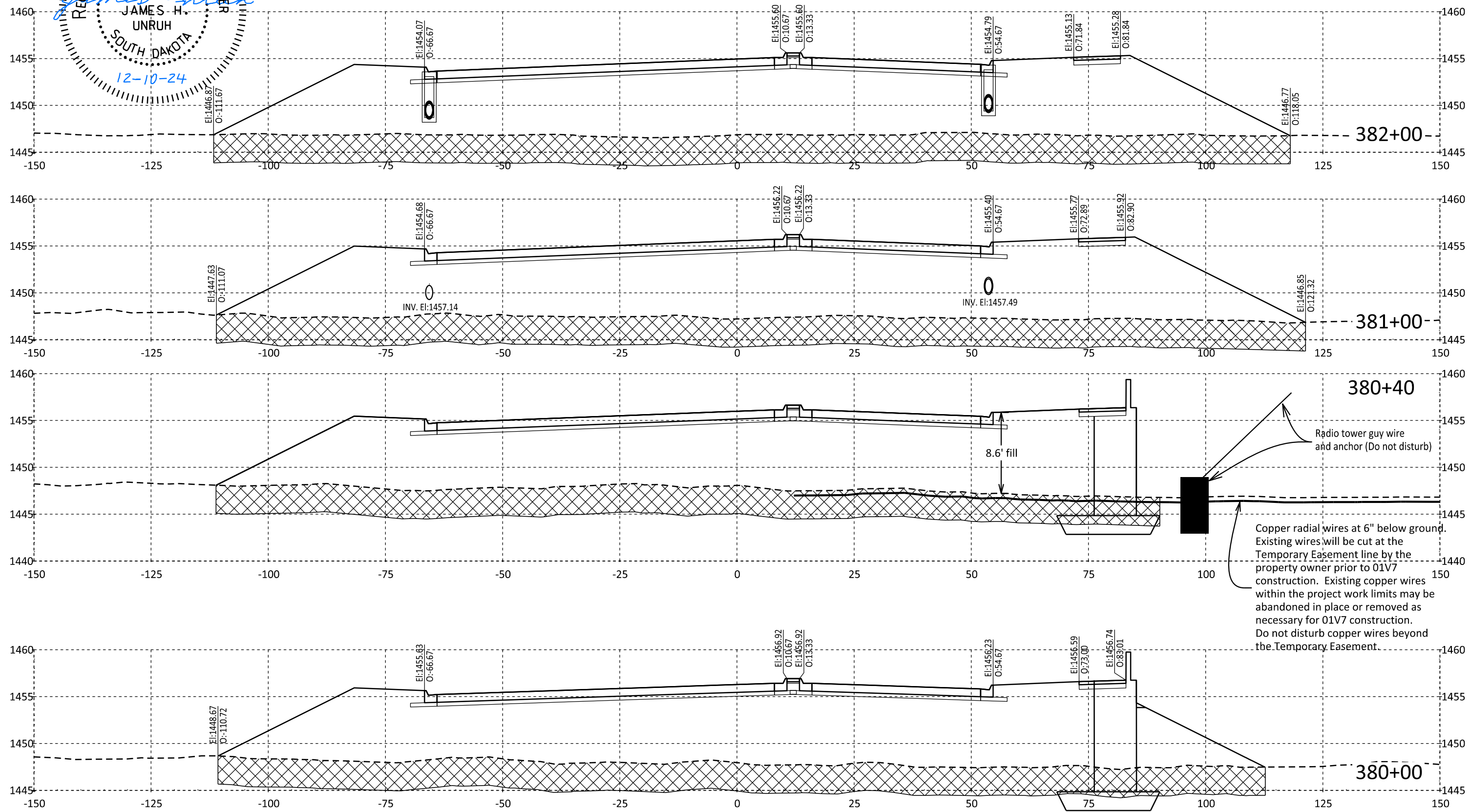
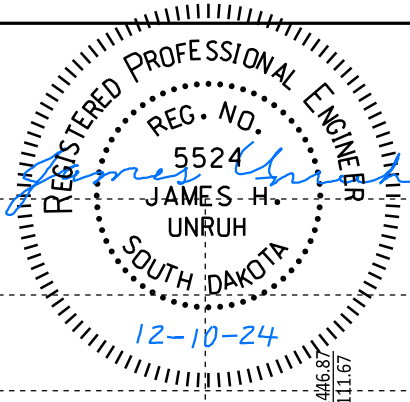
VETERANS PARKWAY CROSS SECTIONS

FOR BIDDING PURPOSES ONLY

Unstable Material Excavation

Muck Excavation

STATE OF SOUTH DAKOTA	PROJECT NH 0100(106)409 & P 8042(00)	SHEET X22	TOTAL SHEETS X75
FILE: ...Section X\X02-X36.dgn	REV DATE: 12-10-2024	INITIAL: JHU	
PLOTTING DATE: 12-10-2024			



Radio tower guy wire and anchor (Do not disturb)

8.6' fill


Copper radial wires at 6" below ground. Existing wires will be cut at the Temporary Easement line by the property owner prior to 01V7 construction. Existing copper wires within the project work limits may be abandoned in place or removed as necessary for 01V7 construction. Do not disturb copper wires beyond the Temporary Easement.



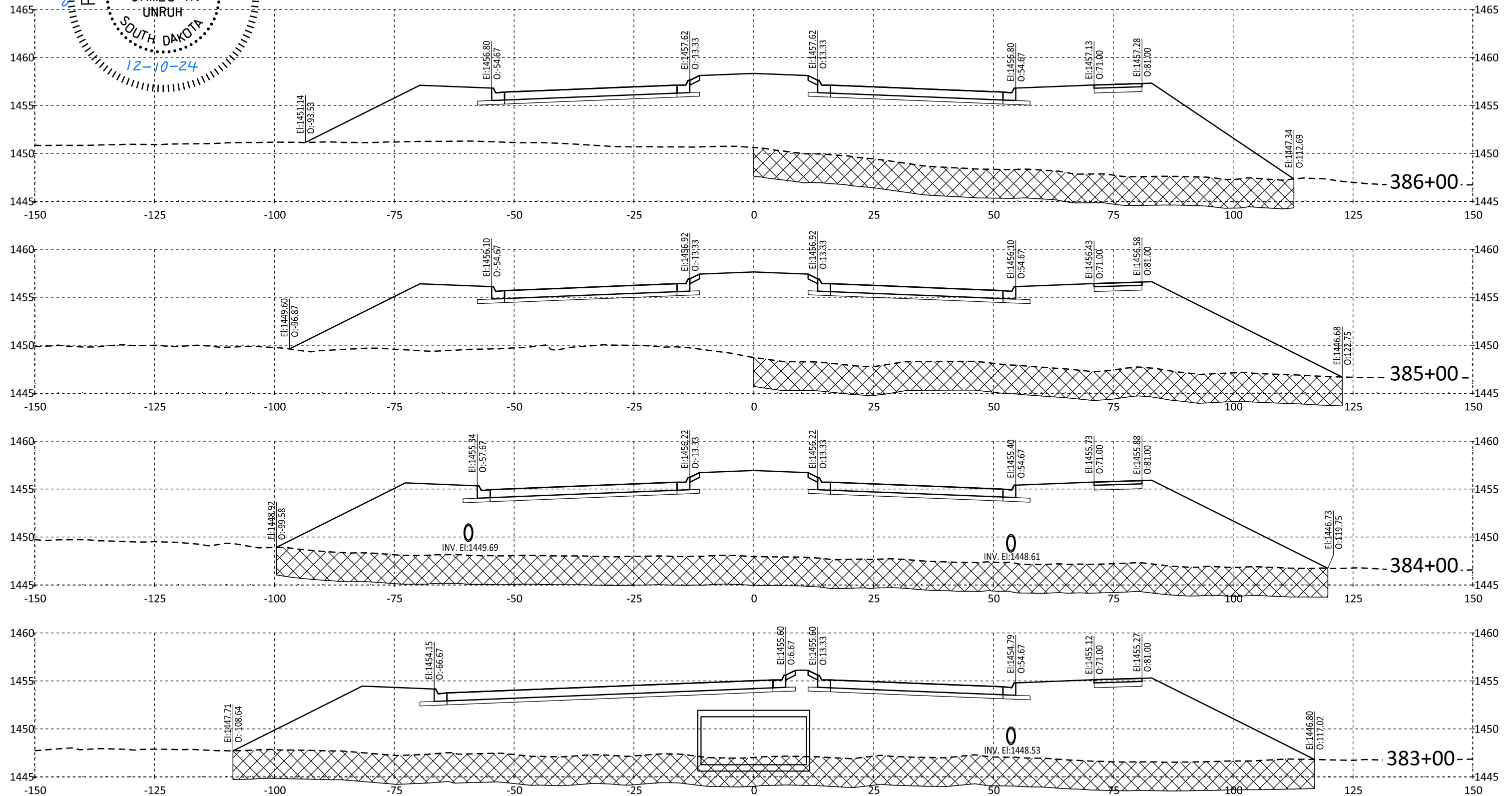
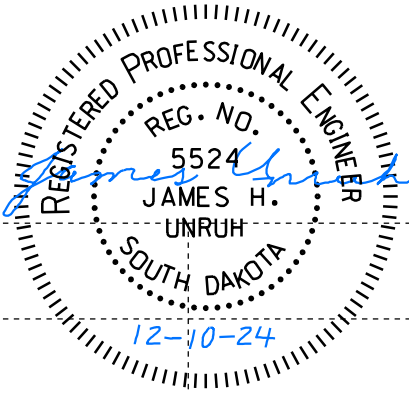
VETERANS PARKWAY CROSS SECTIONS


FOR BIDDING PURPOSES ONLY

 Unstable Material Excavation

 Muck Excavation

STATE OF SOUTH DAKOTA	PROJECT	SHEET	TOTAL SHEETS
	NH 0100(106)409 & P 8042(00)	X23	X75
FILE: ...Section X\X02-X36.dgn		REV DATE: 12-10-2024	
PLOTTING DATE: 12-10-2024		INITIAL: JHU	



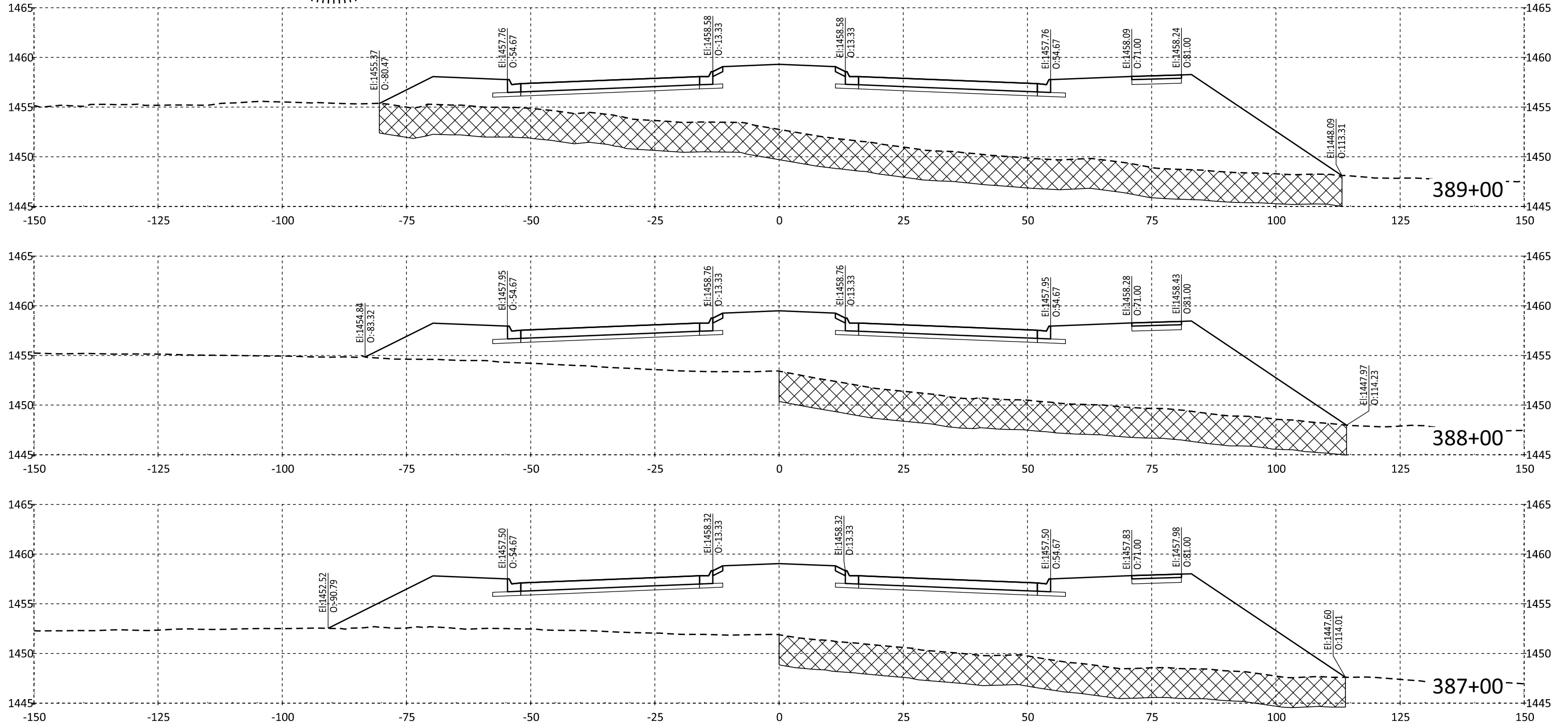


VETERANS PARKWAY CROSS SECTIONS

FOR BIDDING PURPOSES ONLY



- Unstable Material Excavation
- Muck Excavation

STATE OF SOUTH DAKOTA	PROJECT	SHEET	TOTAL SHEETS
	NH 0100(106)409 & P 8042(00)	X24	X75
FILE: ... \Section X\X02-X36.dgn		REV DATE:	
PLOTTING DATE: 10-10-2024		INITIAL:	

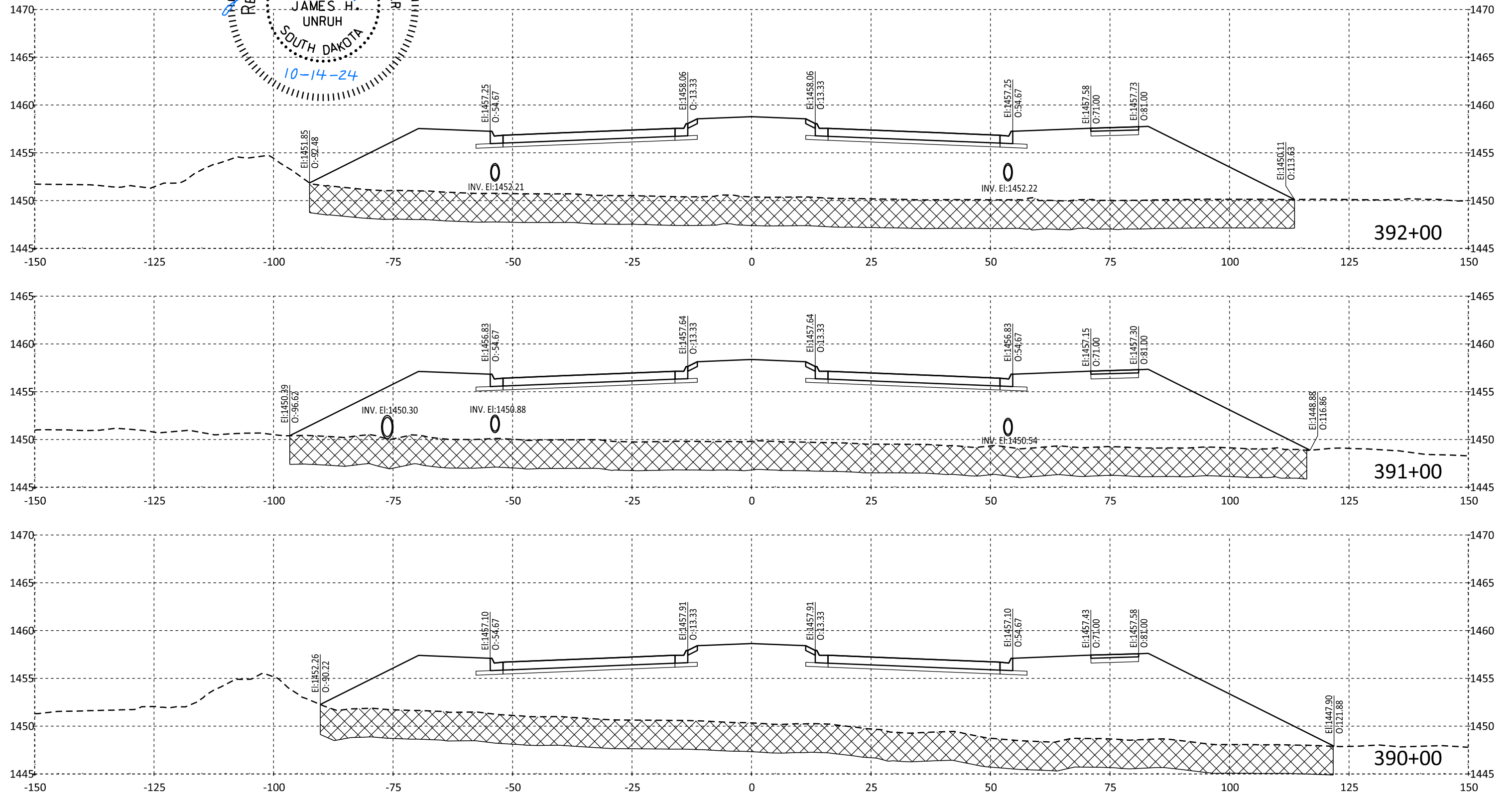



VETERANS PARKWAY CROSS SECTIONS

FOR BIDDING PURPOSES ONLY

-  Unstable Material Excavation
-  Muck Excavation


STATE OF SOUTH DAKOTA	PROJECT	SHEET	TOTAL SHEETS
	NH 0100(106)409 & P 8042(00)	X25	X75
FILE: ...Section X\X02-X36.dgn		REV DATE:	
PLOTING DATE: 10-10-2024		INITIAL:	



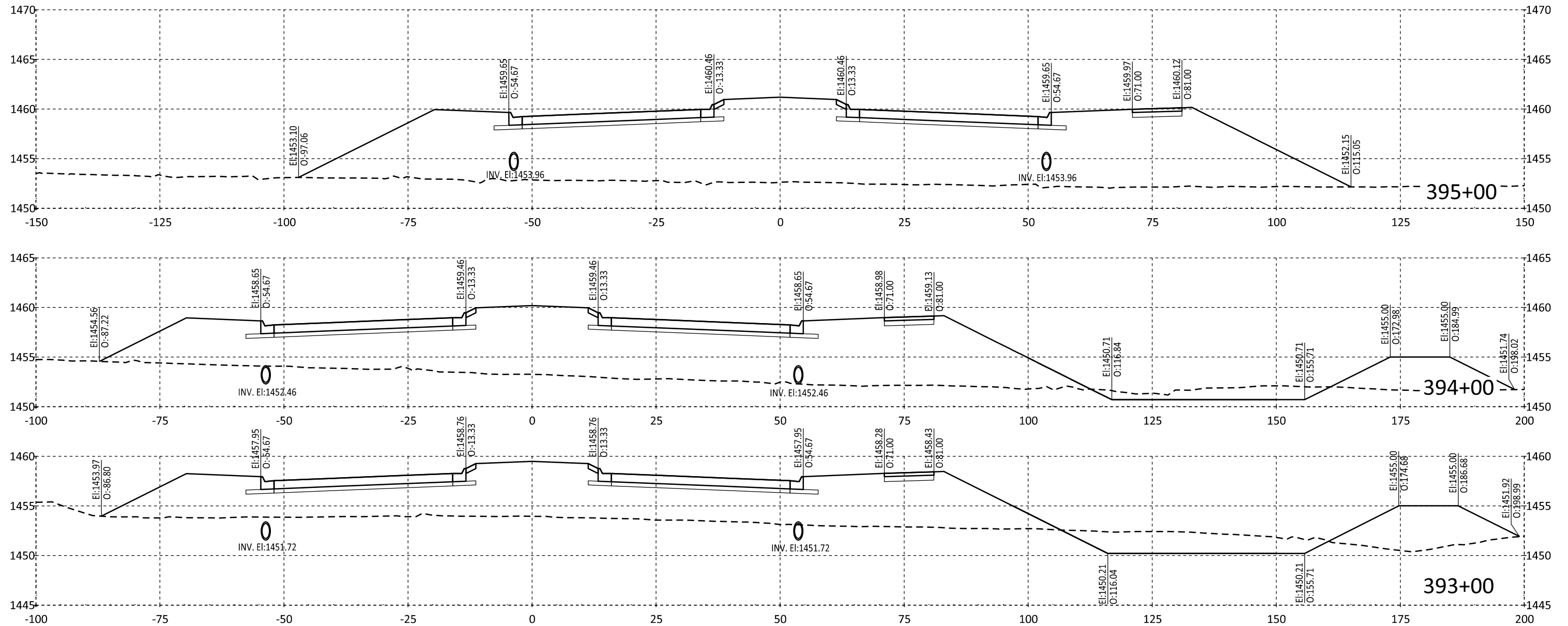

VETERANS PARKWAY CROSS SECTIONS

FOR BIDDING PURPOSES ONLY

 Unstable Material Excavation

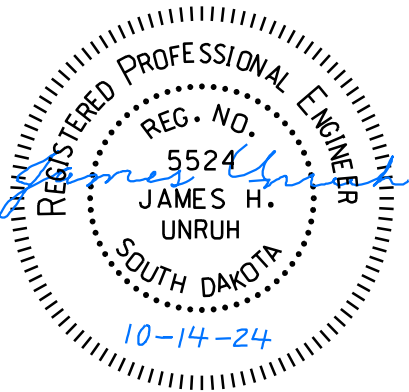
 Muck Excavation

STATE OF SOUTH DAKOTA	PROJECT	SHEET	TOTAL SHEETS
	NH 0100(106)409 & P 8042(00)	X26	X75
FILE: ...\\Section X\X02-X36.dgn		REV DATE:	
PLOTING DATE: 10-10-2024		INITIAL:	

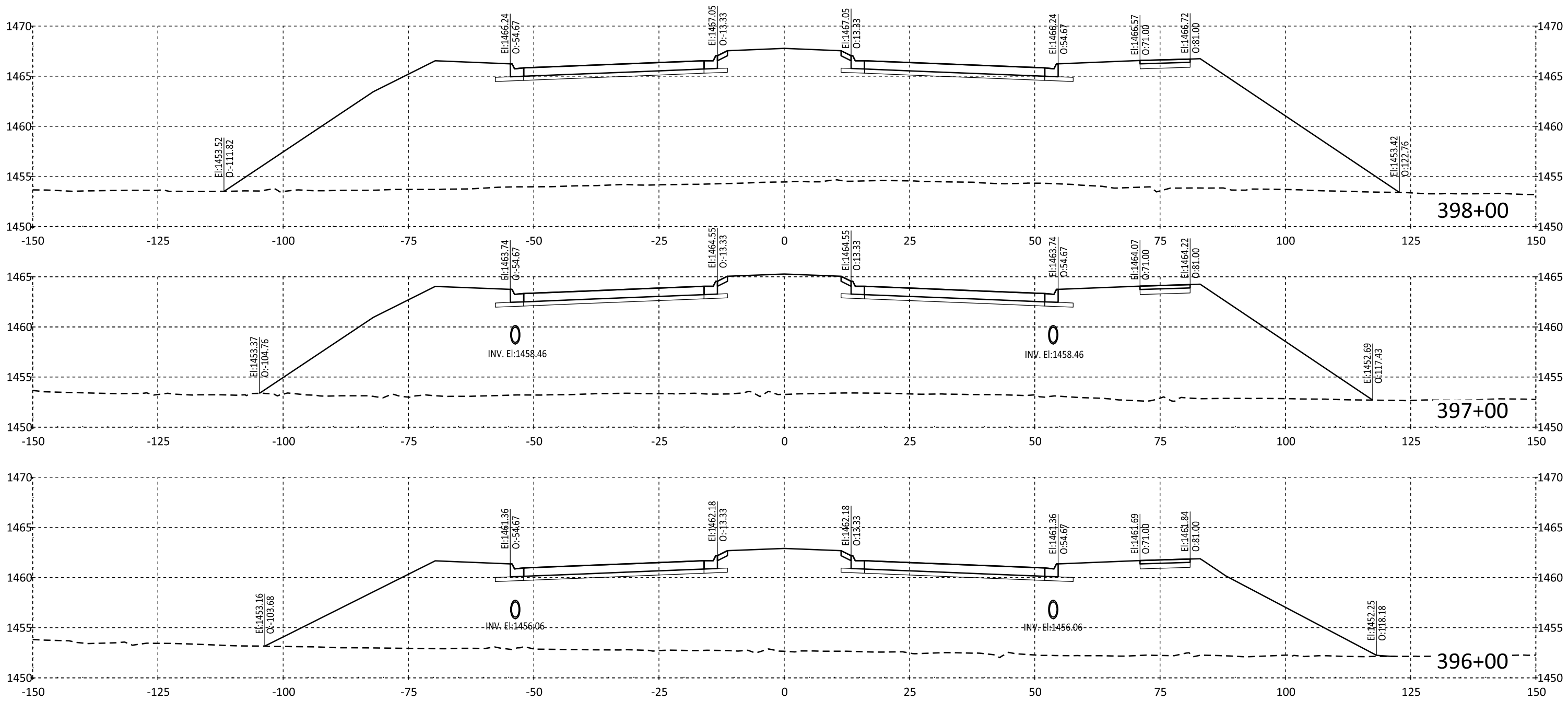


FOR BIDDING PURPOSES ONLY

VETERANS PARKWAY CROSS SECTIONS



STATE OF SOUTH DAKOTA	PROJECT	SHEET	TOTAL SHEETS
	NH 0100(106)409 & P 8042(00)		
FILE: ...Section X\X02-X36.dgn		REV DATE:	
PLOT DATE: 10-10-2024		INITIAL:	

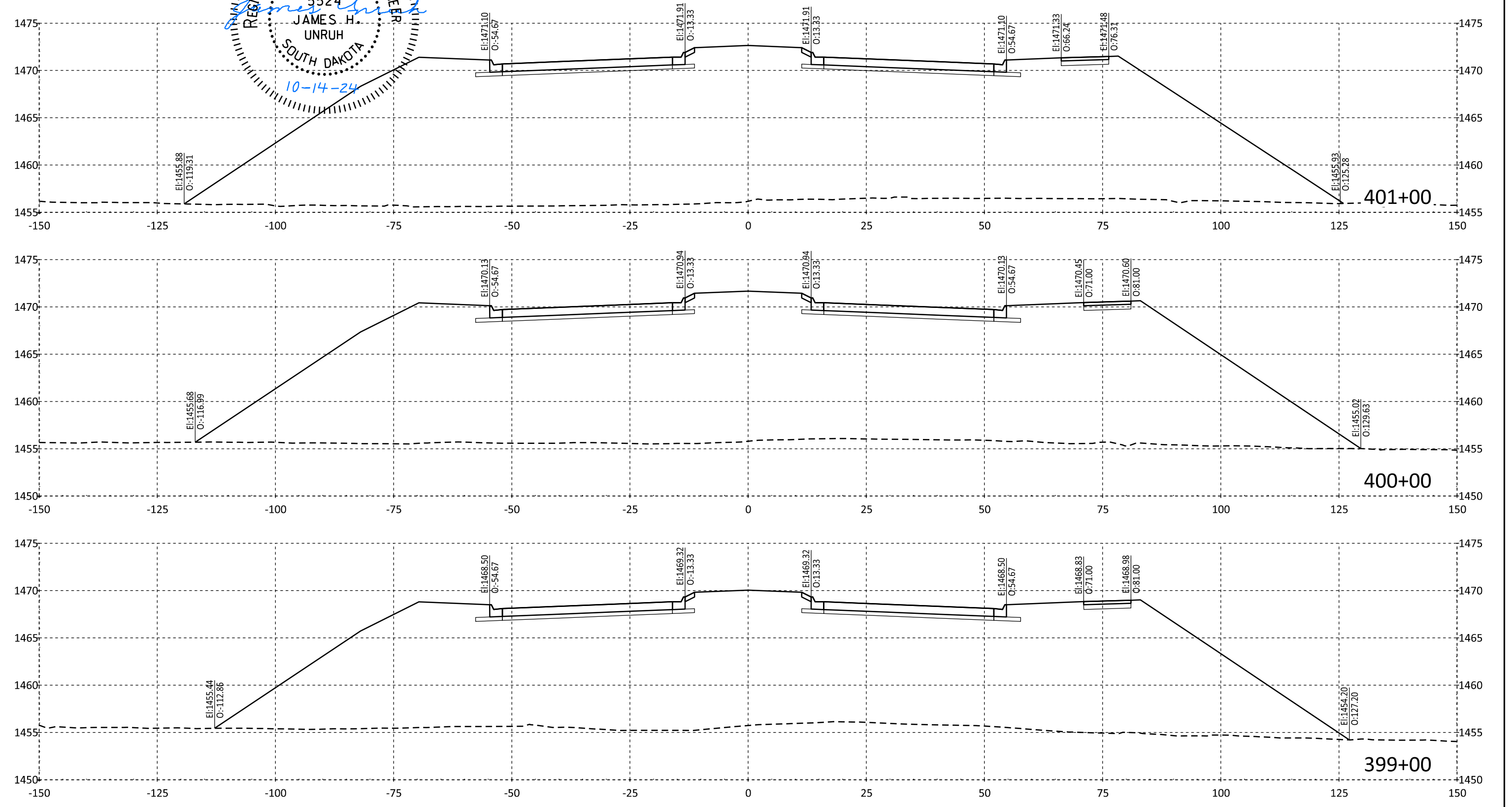



VETERANS PARKWAY CROSS SECTIONS

FOR BIDDING PURPOSES ONLY

STATE OF SOUTH DAKOTA	PROJECT	SHEET	TOTAL SHEETS
	NH 0100(106)409 & P 8042(00)		

FILE: ... \Section X\X02-X36.dgn
 PLOTTING DATE: 10-10-2024
 REV DATE: INITIAL:

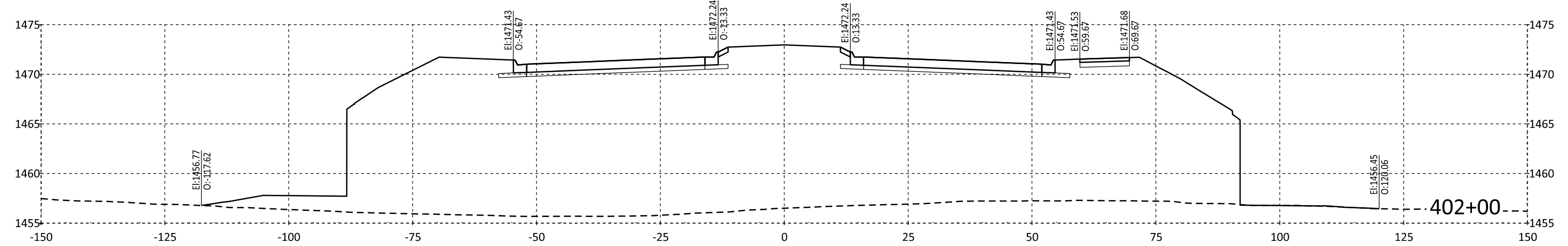
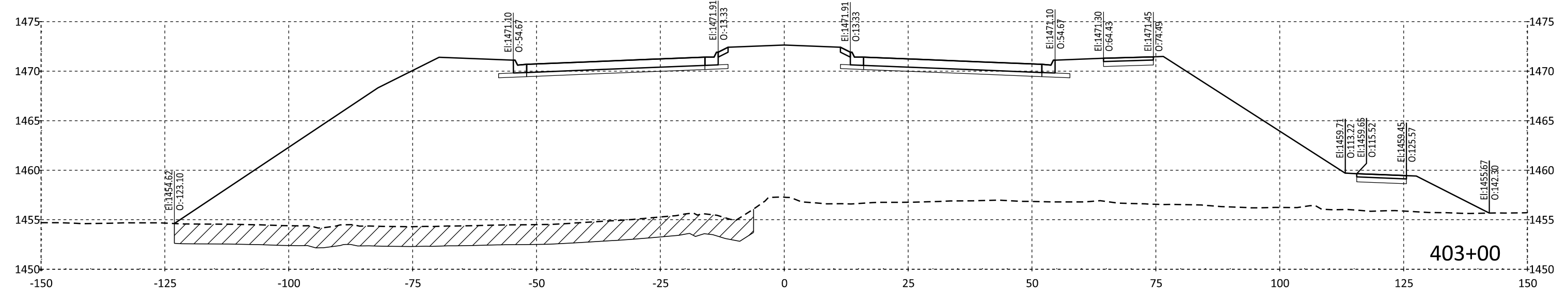
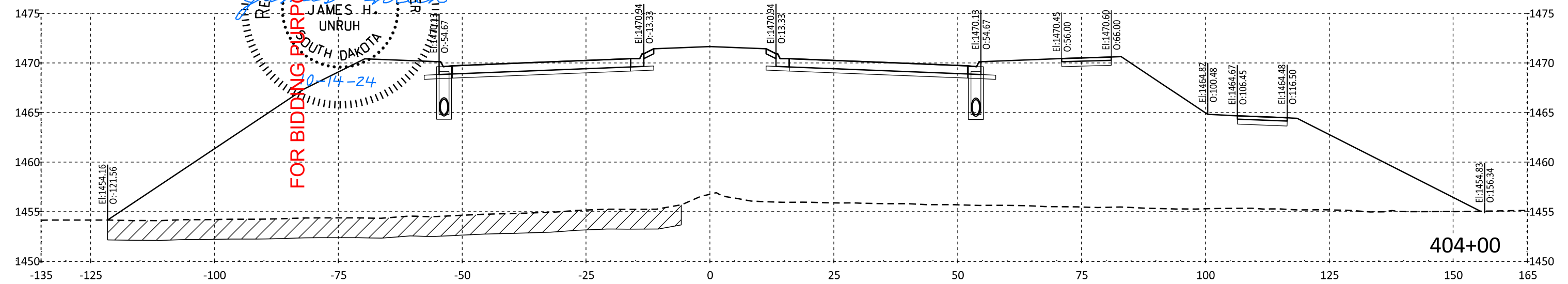


VETERANS PARKWAY CROSS SECTIONS

STATE OF SOUTH DAKOTA	PROJECT	SHEET	TOTAL SHEETS
	NH 0100(106)409 & P 8042(00)	X29	X75
FILE: ... \Section X\X02-X36.dgn		REV DATE:	
PLOTING DATE: 10-10-2024		INITIAL:	

FOR BIDDING PURPOSES ONLY

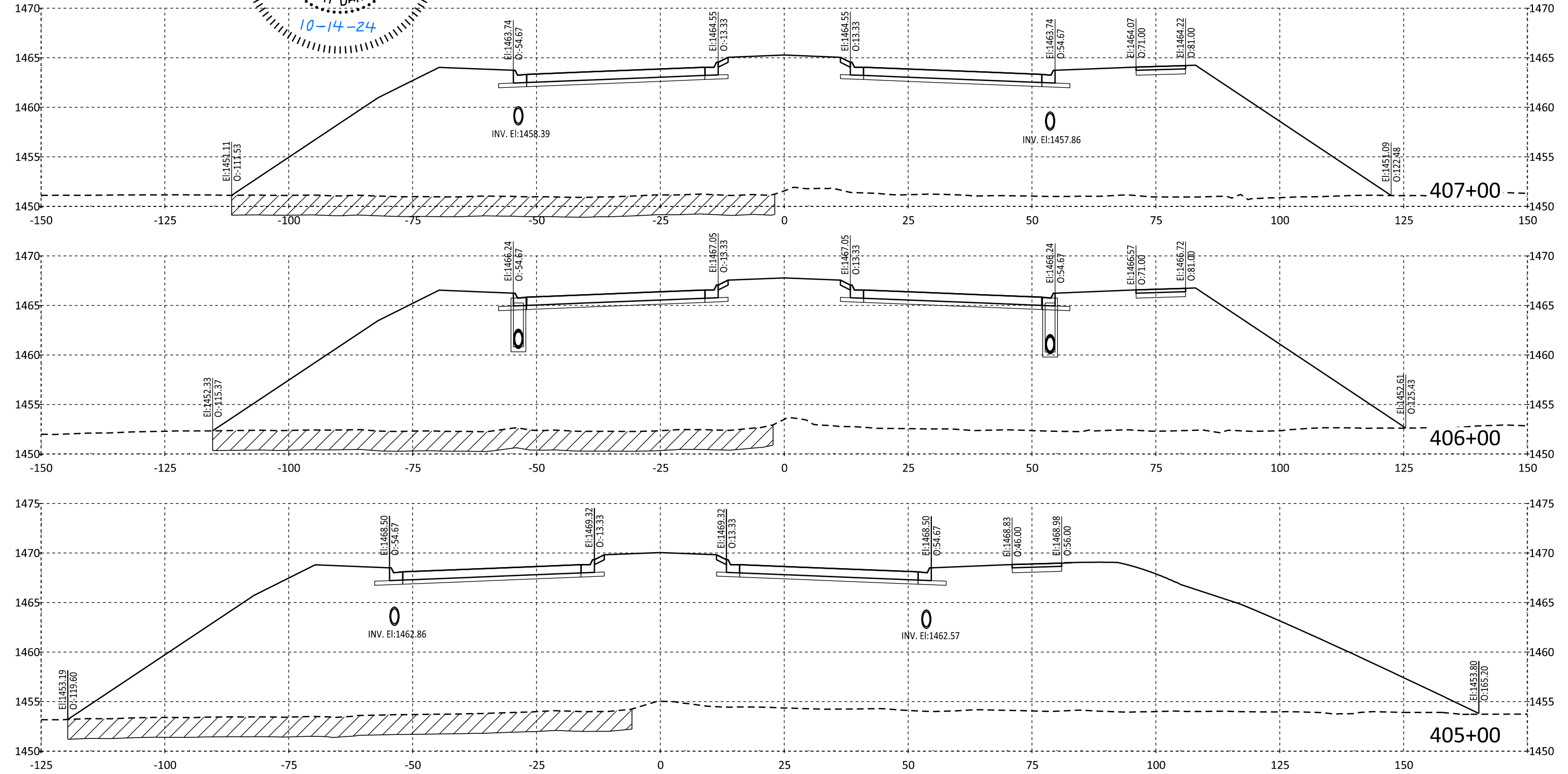
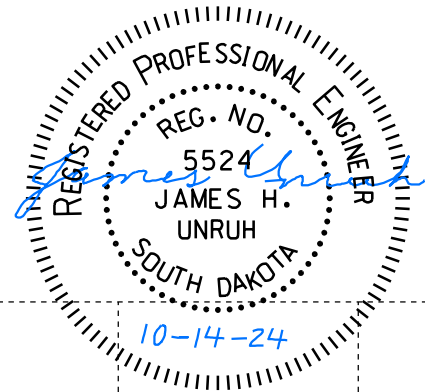
REGISTERED PROFESSIONAL ENGINEER
 REG. NO. 5524
 JAMES H. UNRUH
 SOUTH DAKOTA
 10-14-24



VETERANS PARKWAY CROSS SECTIONS


FOR BIDDING PURPOSES ONLY

STATE OF SOUTH DAKOTA	PROJECT	SHEET	TOTAL SHEETS
	NH 0100(106)409 & P 8042(00)	X30	X75
FILE: ... \Section X\X02-X36.dgn		REV DATE:	
PLOTING DATE: 10-10-2024		INITIAL:	

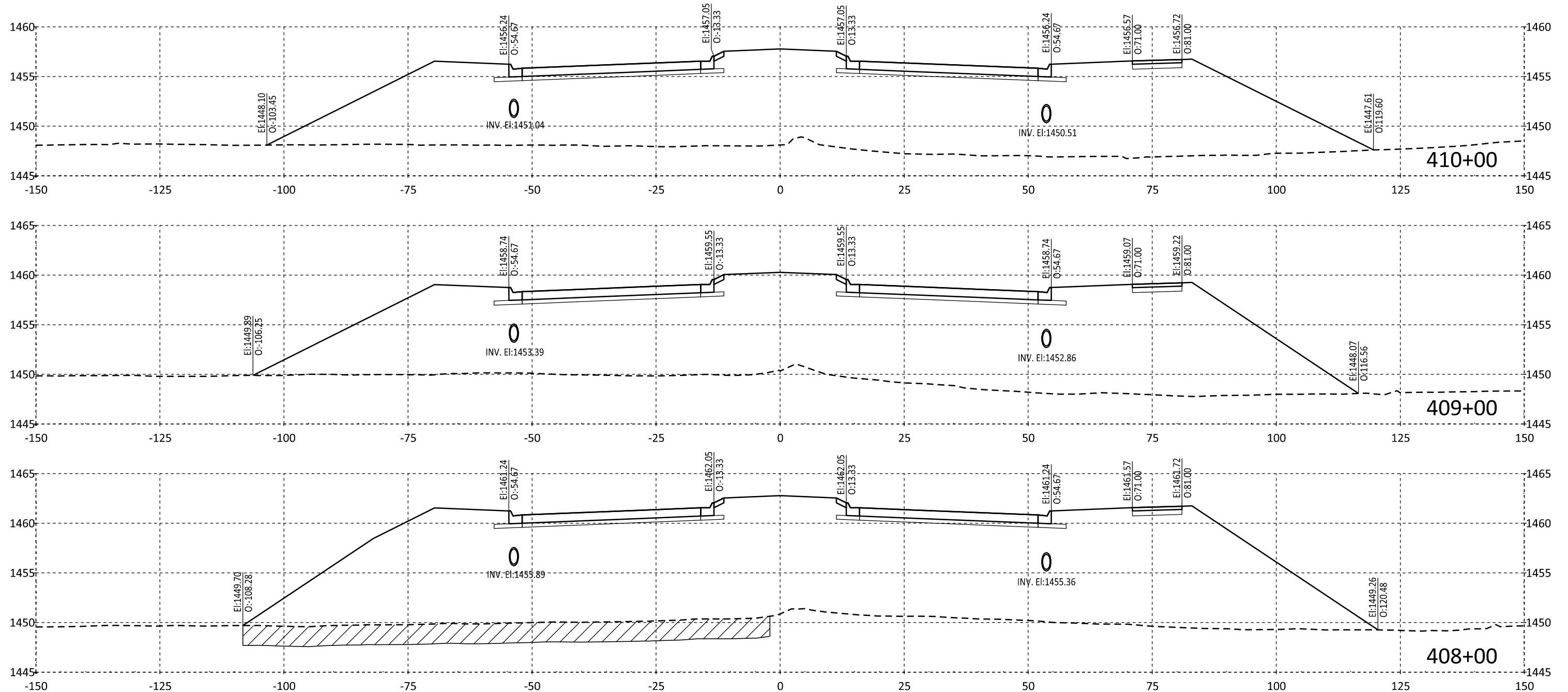


VETERANS PARKWAY CROSS SECTIONS

FOR BIDDING PURPOSES ONLY





STATE OF SOUTH DAKOTA	PROJECT	SHEET	TOTAL SHEETS
	NH 0100(106)409 & P 8042(00)		
FILE: ... \Section X\X02-X36.dgn		REV DATE:	
PLOTTING DATE: 10-10-2024		INITIAL:	



VETERANS PARKWAY CROSS SECTIONS

FOR BIDDING PURPOSES ONLY

 Unstable Material Excavation

 Muck Excavation

STATE OF SOUTH DAKOTA

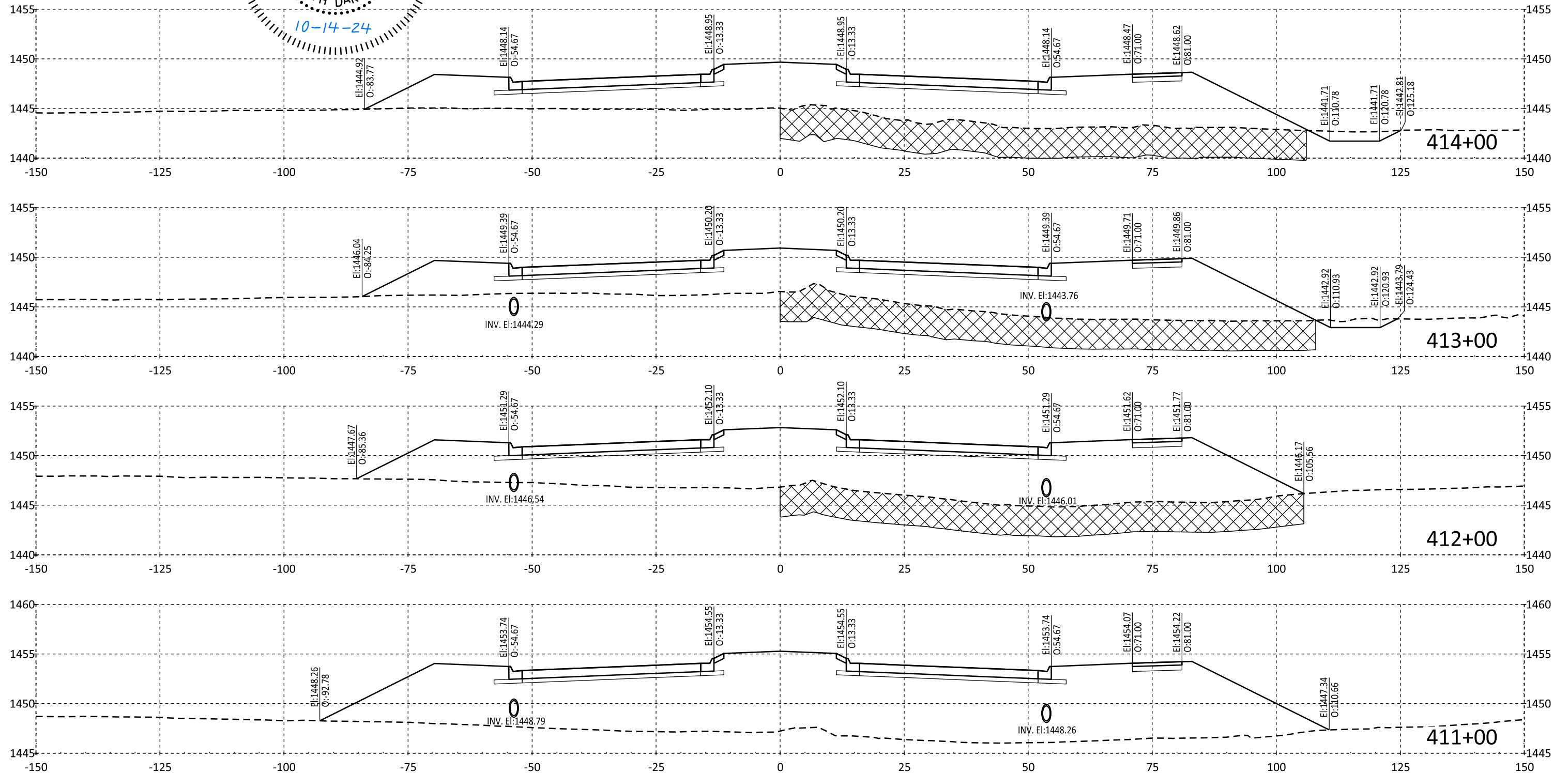
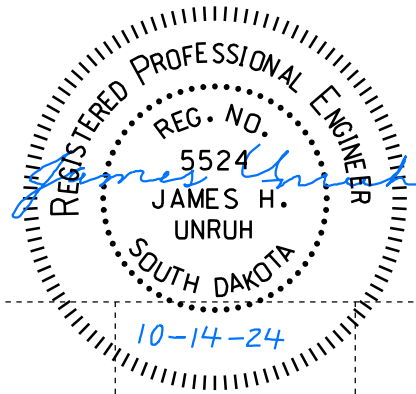
PROJECT
NH 0100(106)409 &
P 8042(00)

SHEET
X32

TOTAL SHEETS
X75


FILE: ...Section X\X02-X36.dgn
PLOTING DATE: 10-10-2024


REV DATE:
INITIAL:



VETERANS PARKWAY CROSS SECTIONS

FOR BIDDING PURPOSES ONLY

 Unstable Material Excavation

 Muck Excavation

STATE OF SOUTH DAKOTA

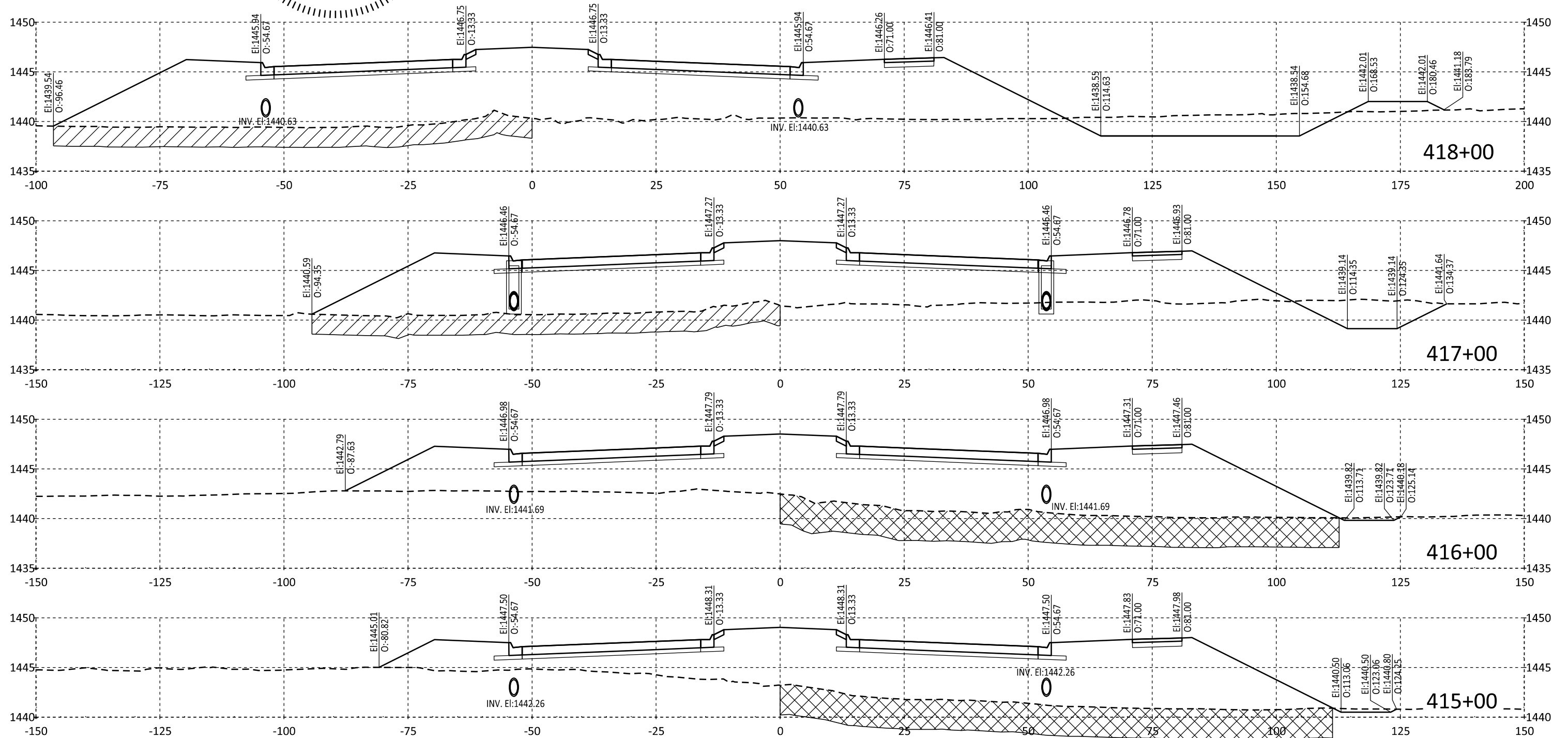

PROJECT
NH 0100(106)409 & P 8042(00)

SHEET
X33

TOTAL SHEETS
X75

FILE: ...Section X\X02-X36.dgn
PLOTING DATE: 10-10-2024

REV DATE:
INITIAL:



VETERANS PARKWAY CROSS SECTIONS

FOR BIDDING PURPOSES ONLY

Unstable Material Excavation

Muck Excavation

STATE OF SOUTH DAKOTA

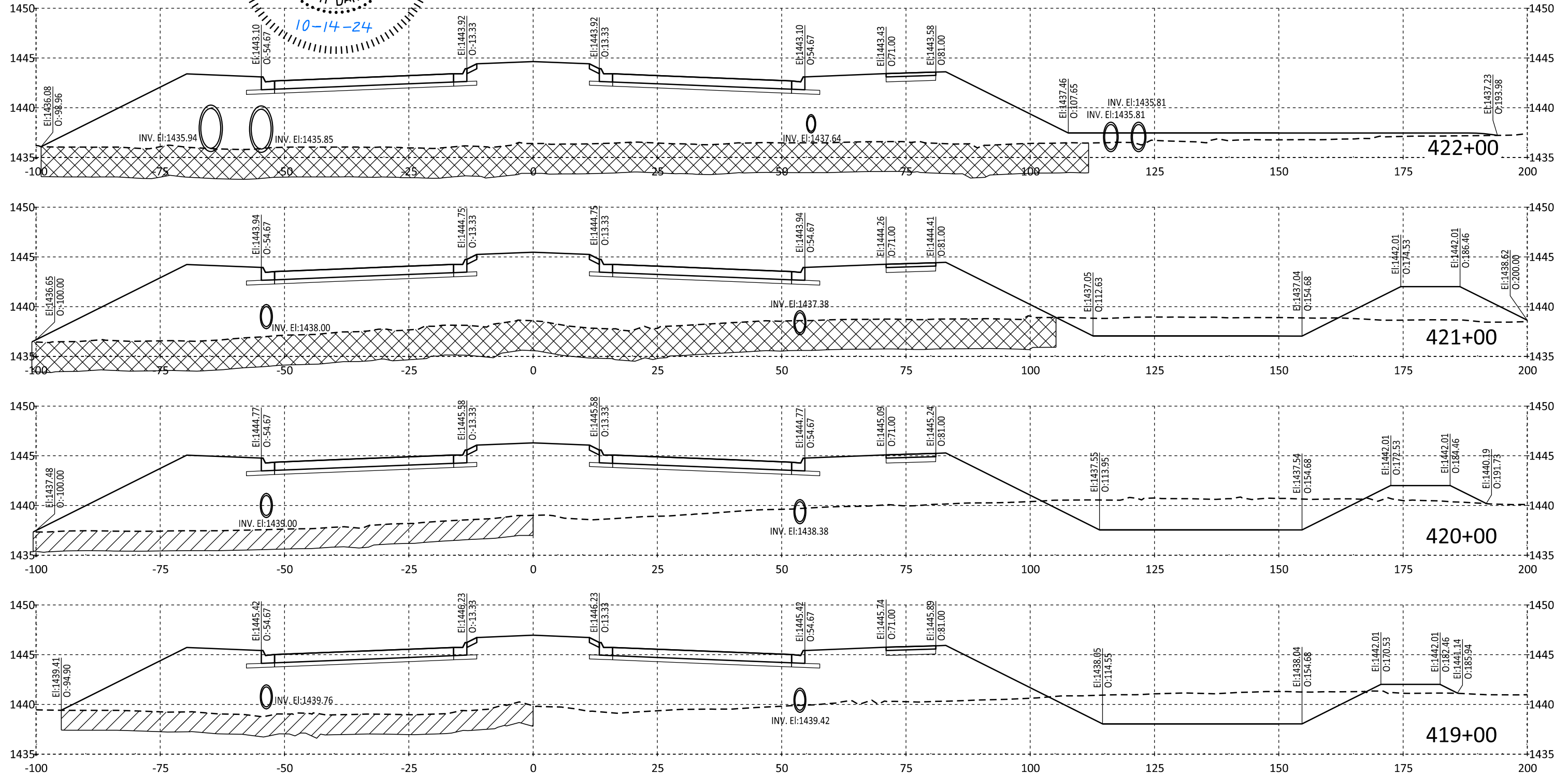

PROJECT
NH 0100(106)409 & P 8042(00)

SHEET
X34

TOTAL SHEETS
X75


FILE: ... \Section X\X02-X36.dgn
PLOTTING DATE: 10-10-2024


REV DATE:
INITIAL:



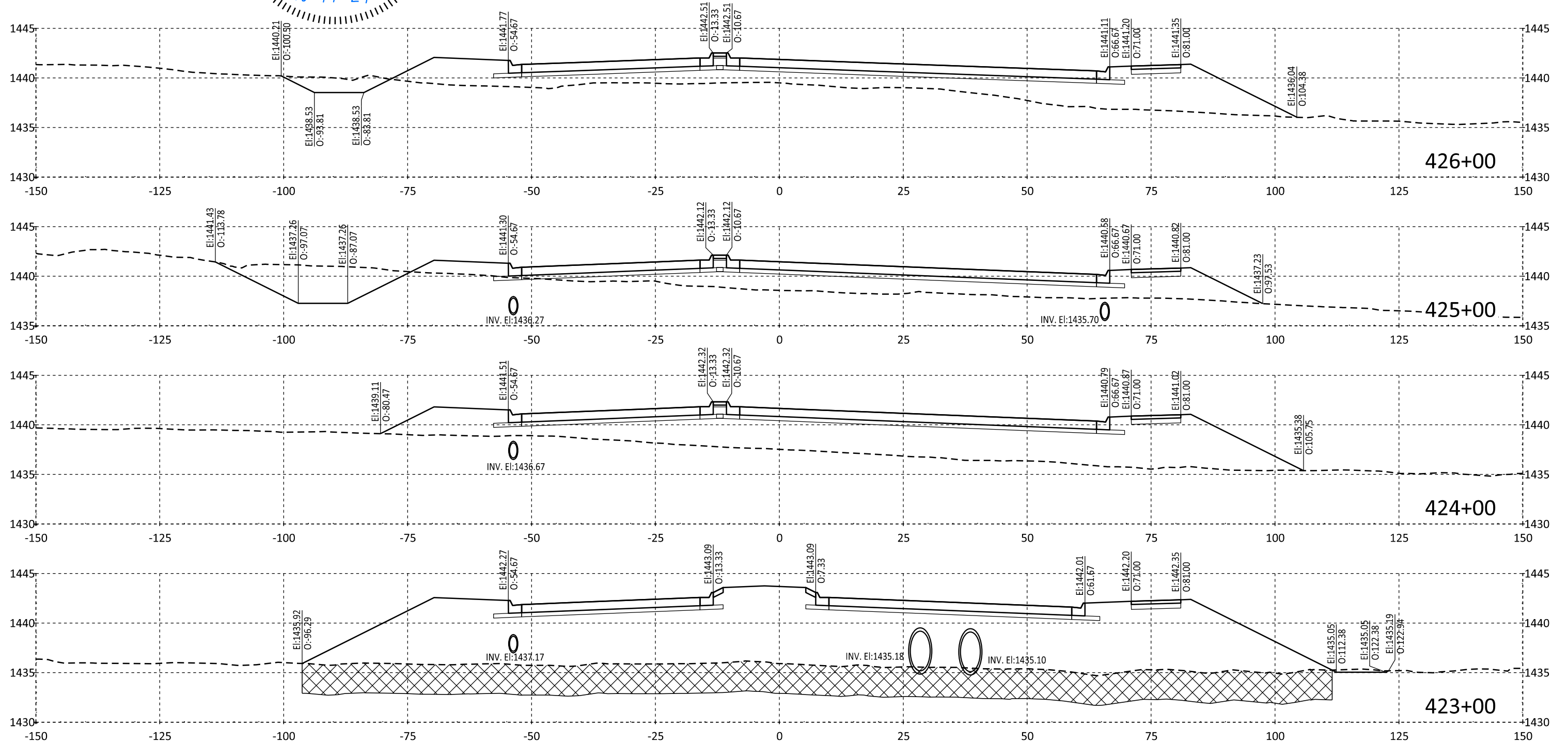

VETERANS PARKWAY CROSS SECTIONS

FOR BIDDING PURPOSES ONLY

 Unstable Material Excavation

 Muck Excavation

STATE OF SOUTH DAKOTA	PROJECT	SHEET	TOTAL SHEETS
	NH 0100(106)409 & P 8042(00)	X35	X75
FILE: ...\\Section X\X02-X36.dgn		REV DATE:	
PLOTING DATE: 10-10-2024		INITIAL:	

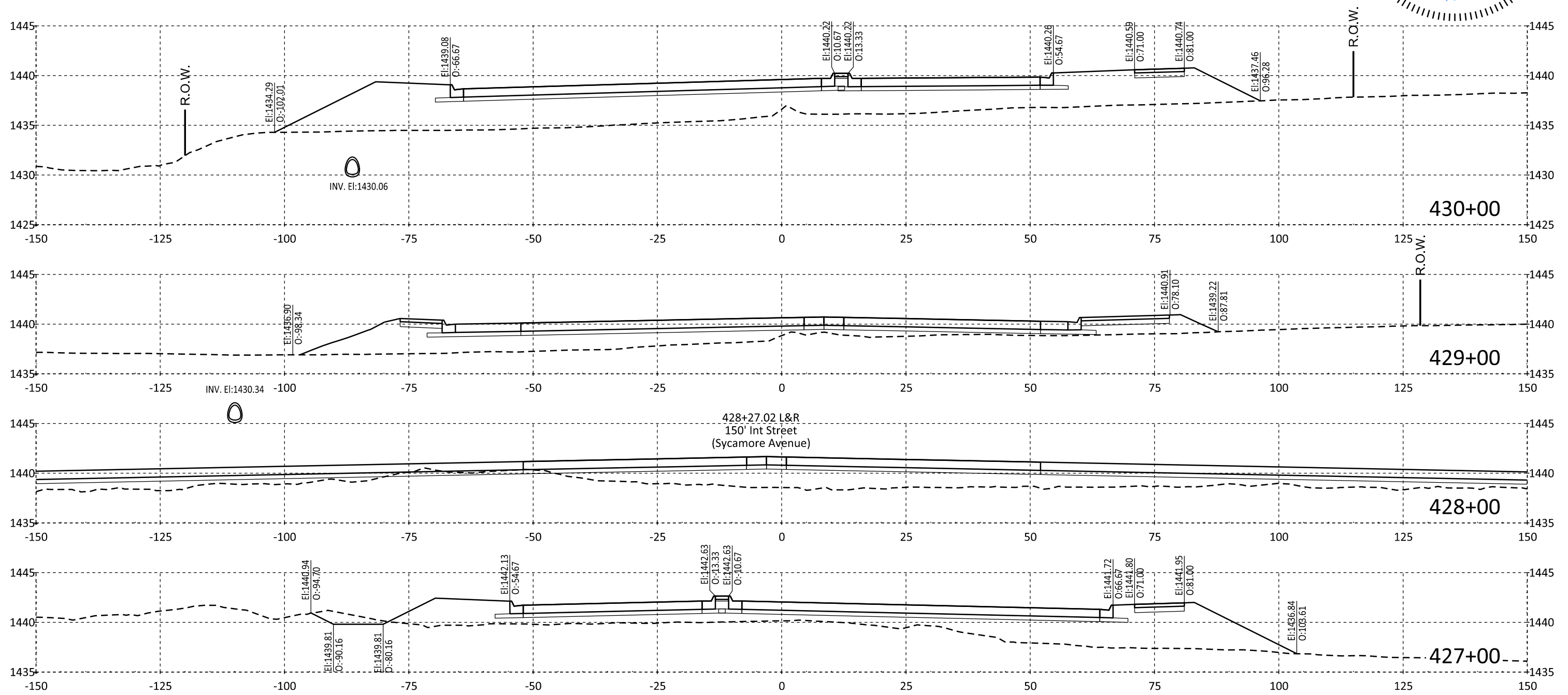



VETERANS PARKWAY CROSS SECTIONS

FOR BIDDING PURPOSES ONLY

STATE OF SOUTH DAKOTA	PROJECT	SHEET	TOTAL SHEETS
	NH 0100(106)409 & P 8042(00)	X36	X75

FILE: ...\\Section X\X02-X36.dgn
PLOTTING DATE: 12-10-2024
REV DATE: 12-10-2024
INITIAL: JHU

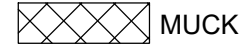


Southeastern Avenue

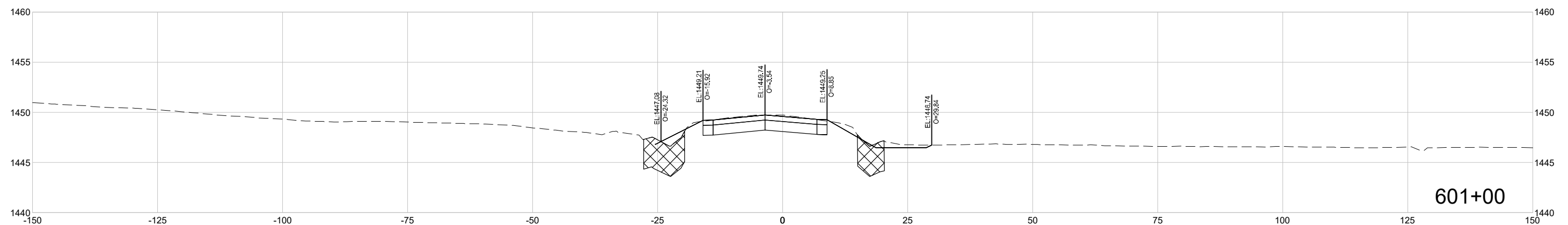
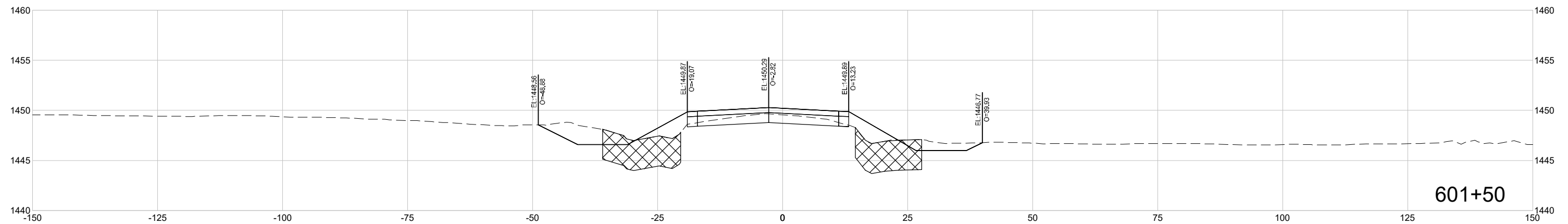
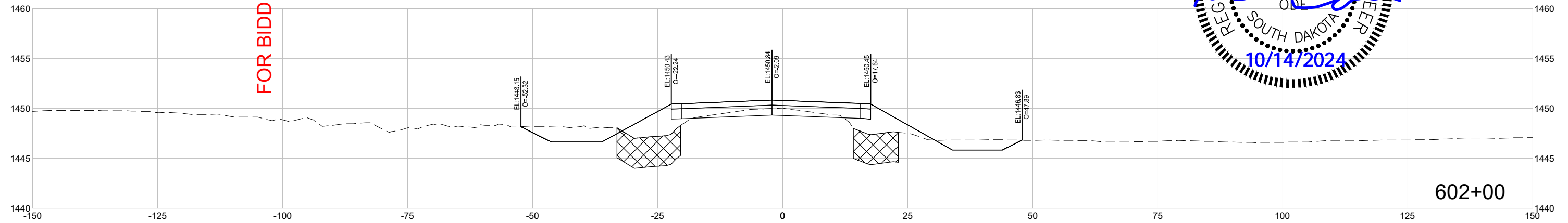
STATE OF SOUTH DAKOTA	PROJECT	SHEET	TOTAL SHEETS
	NH 0100(106)409 & P 8042(00)	X37	X75

FILE: X-CROSS SECTIONS
PLOT DATE: 10/13/2024

REV DATE:
INITIAL:



FOR BIDDING PURPOSES ONLY



C:\working\pennal\01\0871512\X-Cross Sections.dwg
PLOT DATE: 10/13/2024 12:56 PM Ode, Kent



Southeastern Avenue

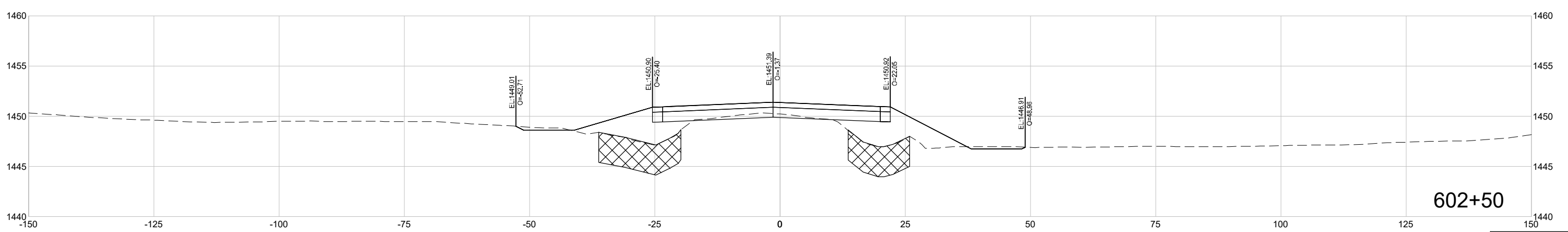
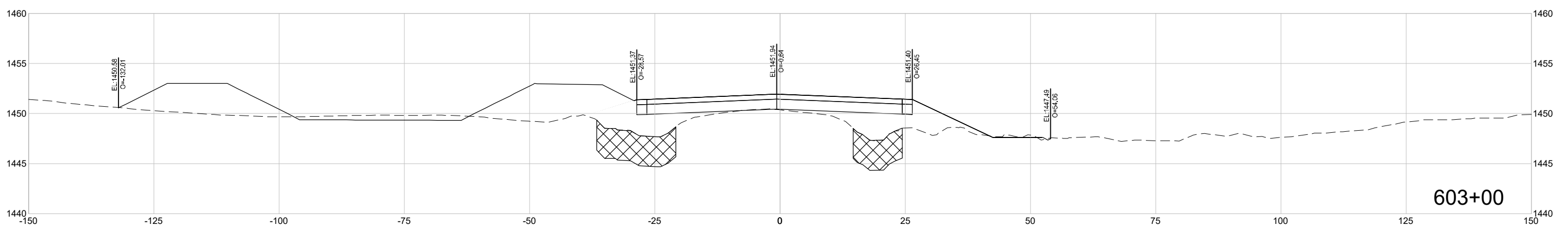
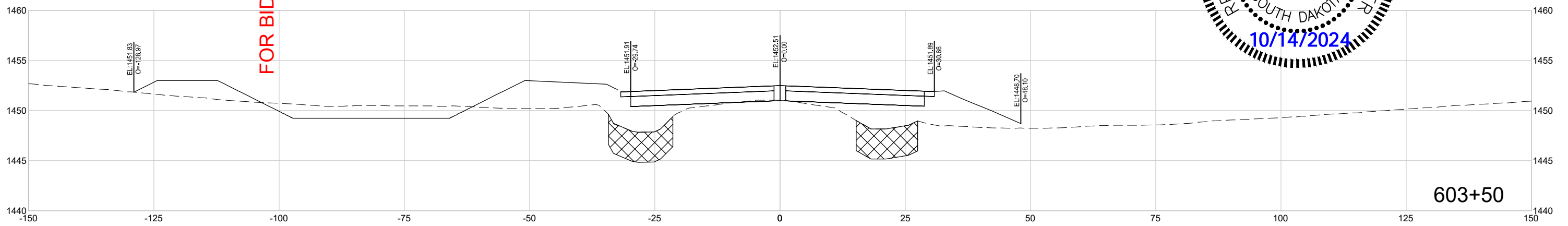
STATE OF SOUTH DAKOTA	PROJECT	SHEET	TOTAL SHEETS
	NH 0100(106)409 & P 8042(00)	X38	X75

FILE: X-CROSS SECTIONS
PLOT DATE: 10/13/2024

REV DATE:
INITIAL:



FOR BIDDING PURPOSES ONLY



C:\working\p\h\1019871512\X-Cross Sections.dwg
PLOT DATE: 10/13/2024 12:56 PM Odie Kent



Southeastern Avenue

STATE OF SOUTH DAKOTA	PROJECT	SHEET	TOTAL SHEETS
	NH 0100(106)409 & P 8042(00)	X39	X75

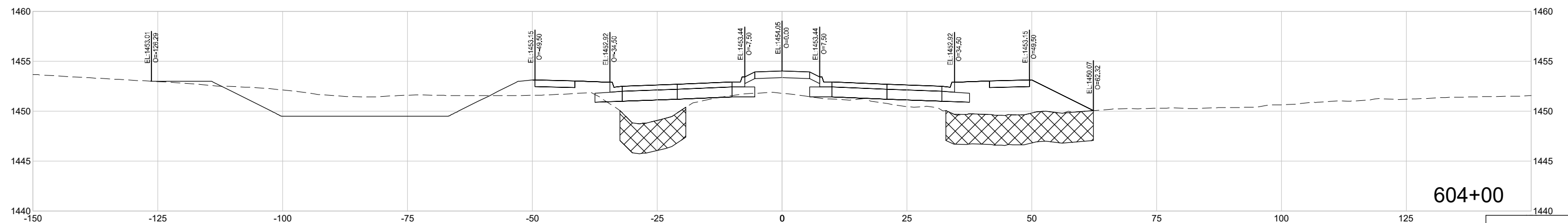
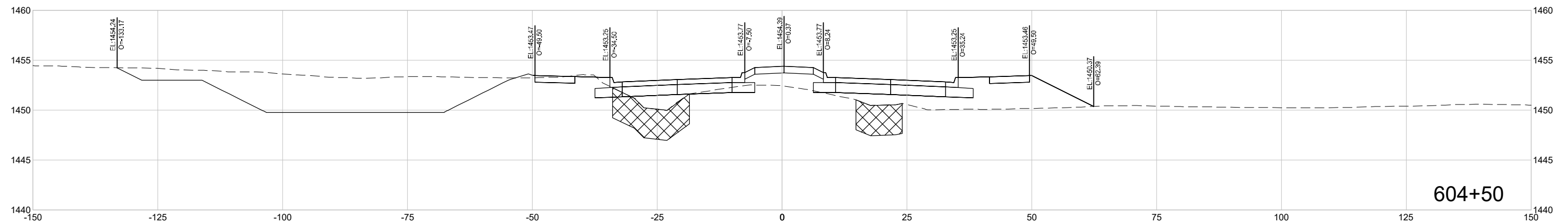
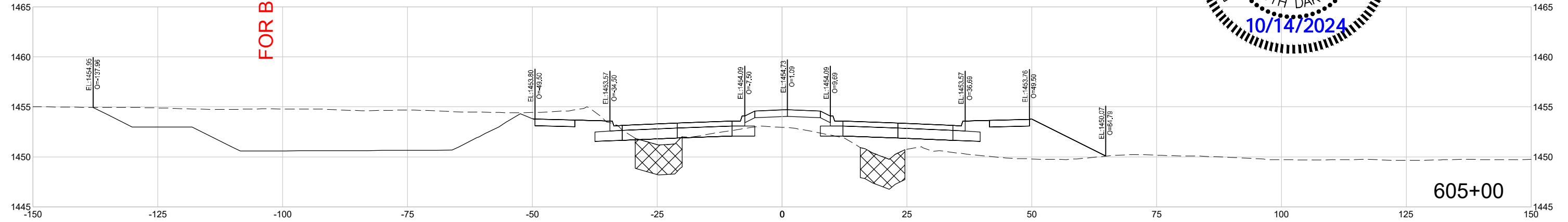
FILE: X-CROSS SECTIONS
PLOT DATE: 10/13/2024

REV DATE:
INITIAL:



MUCK

FOR BIDDING PURPOSES ONLY

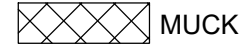


Southeastern Avenue

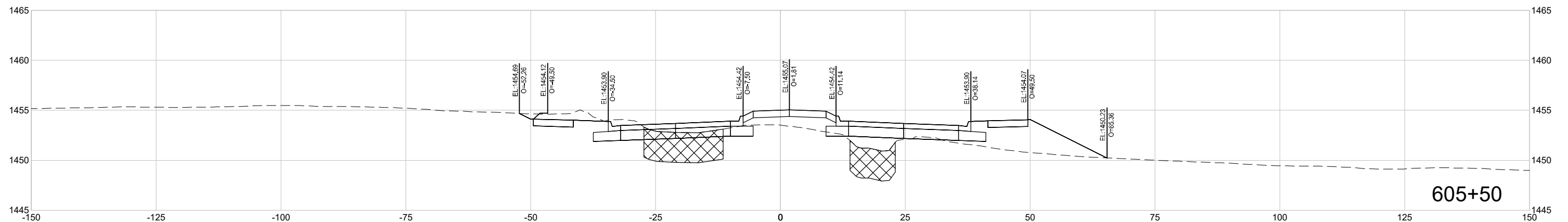
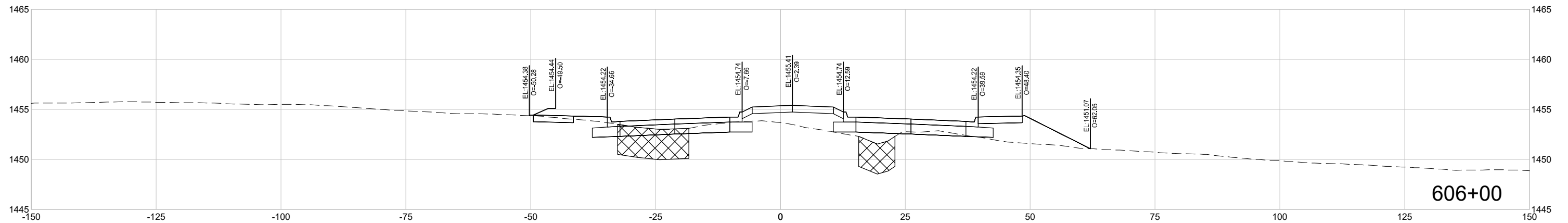
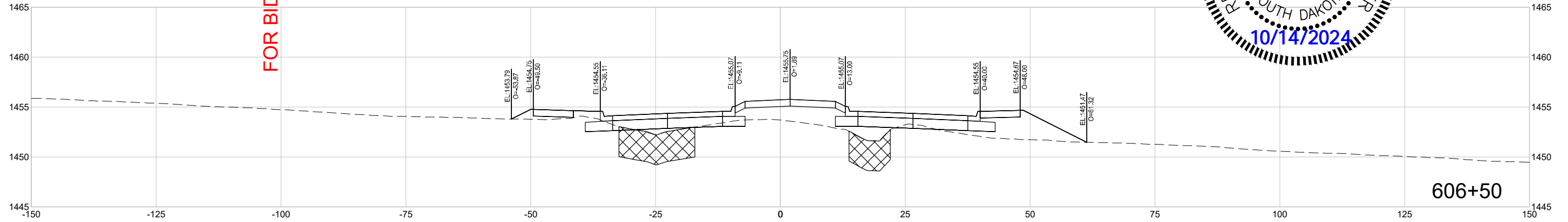

STATE OF SOUTH DAKOTA	PROJECT	SHEET	TOTAL SHEETS
	NH 0100(106)409 & P 8042(00)	X40	X75

FILE: X-CROSS SECTIONS
PLOTTING DATE: 10/13/2024

REV DATE:
INITIAL:



FOR BIDDING PURPOSES ONLY

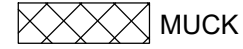


Southeastern Avenue

STATE OF SOUTH DAKOTA	PROJECT	SHEET	TOTAL SHEETS
	NH 0100(106)409 & P 8042(00)	X41	X75

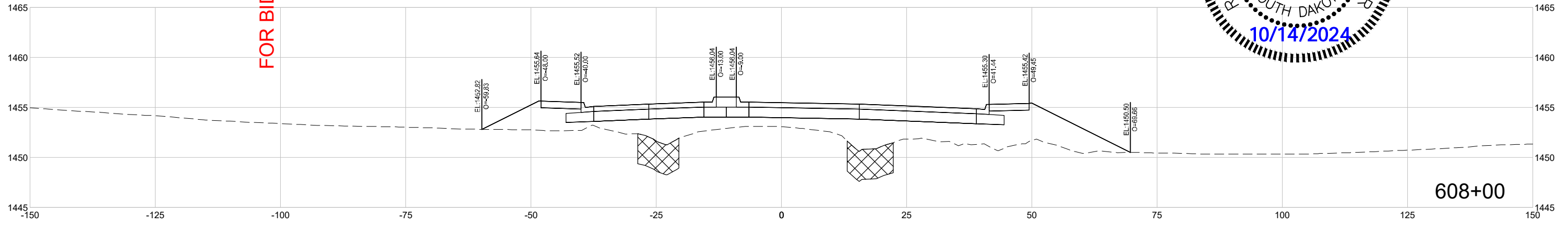
FILE: X-CROSS SECTIONS
PLOT DATE: 10/13/2024

REV DATE:
INITIAL:

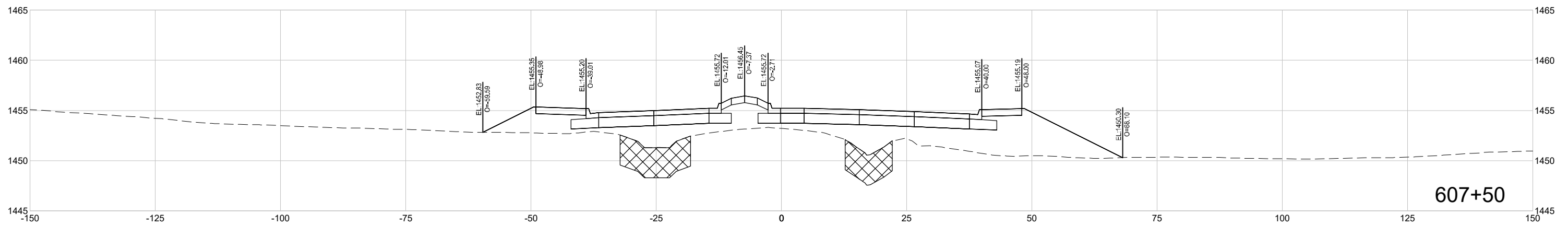


MUCK

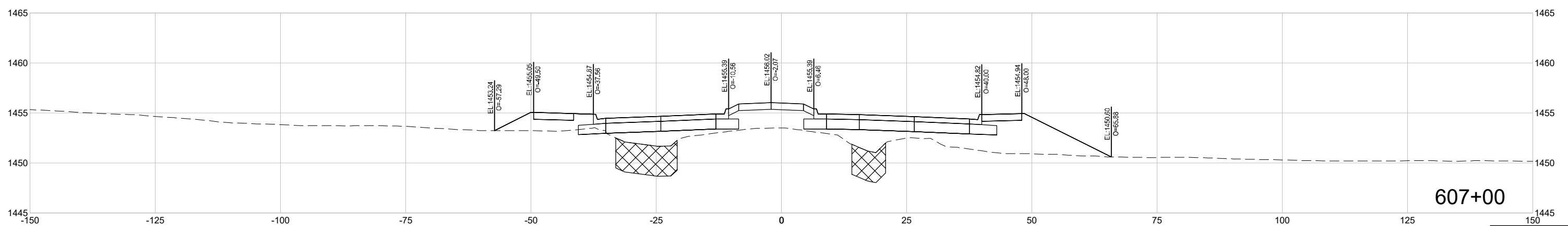
FOR BIDDING PURPOSES ONLY



608+00



607+50



607+00



Southeastern Avenue

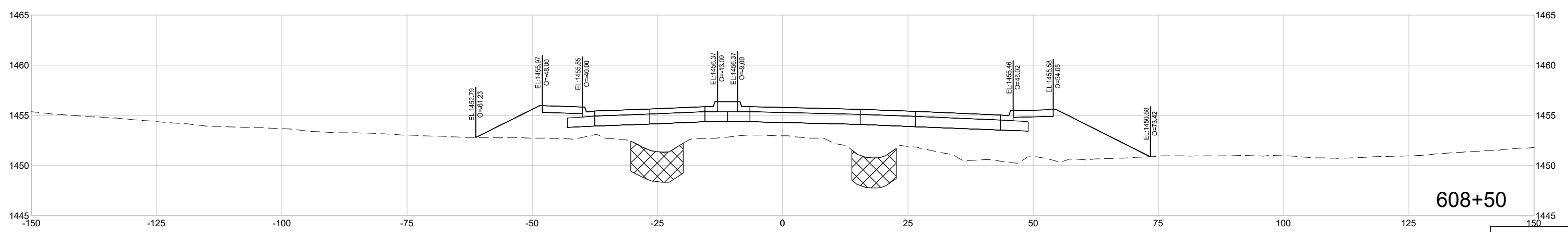
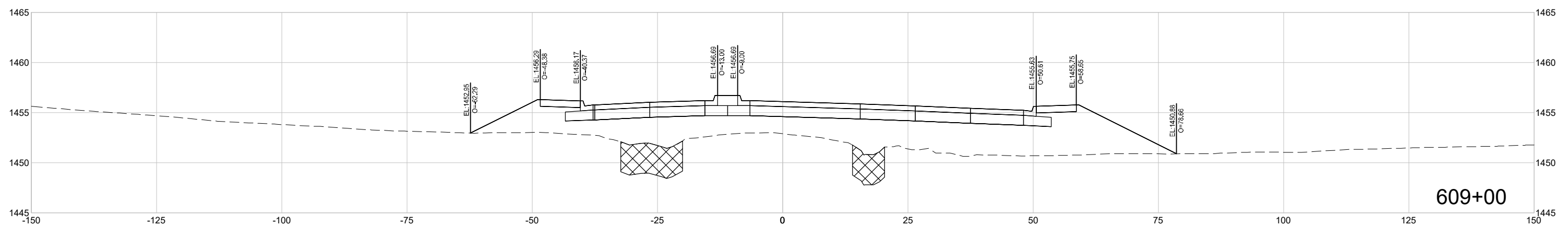
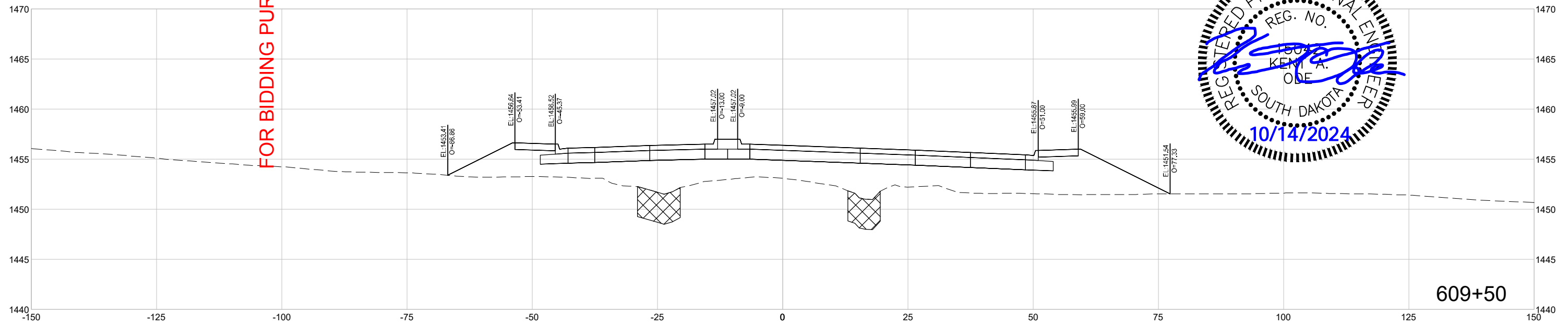
STATE OF SOUTH DAKOTA	PROJECT	SHEET	TOTAL SHEETS
	NH 0100(106)409 & P 8042(00)	X42	X75

FILE: X-CROSS SECTIONS
PLOT DATE: 10/13/2024

REV DATE:
INITIAL:



FOR BIDDING PURPOSES ONLY



C:\working\p\h\1019871512\X-Cross Sections.dwg
PLOT DATE: 10/13/2024 12:56 PM Ode, Kent



Southeastern Avenue

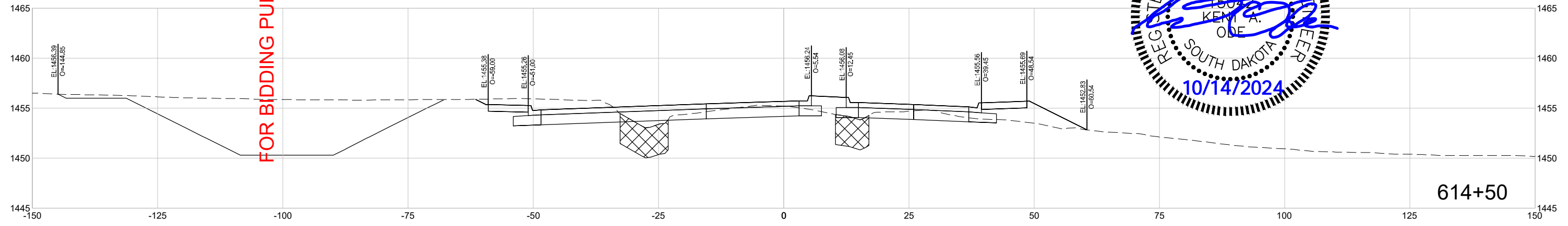
STATE OF SOUTH DAKOTA	PROJECT	SHEET	TOTAL SHEETS
	NH 0100(106)409 & P 8042(00)	X43	X75

FILE: X-CROSS SECTIONS
PLOT DATE: 10/13/2024

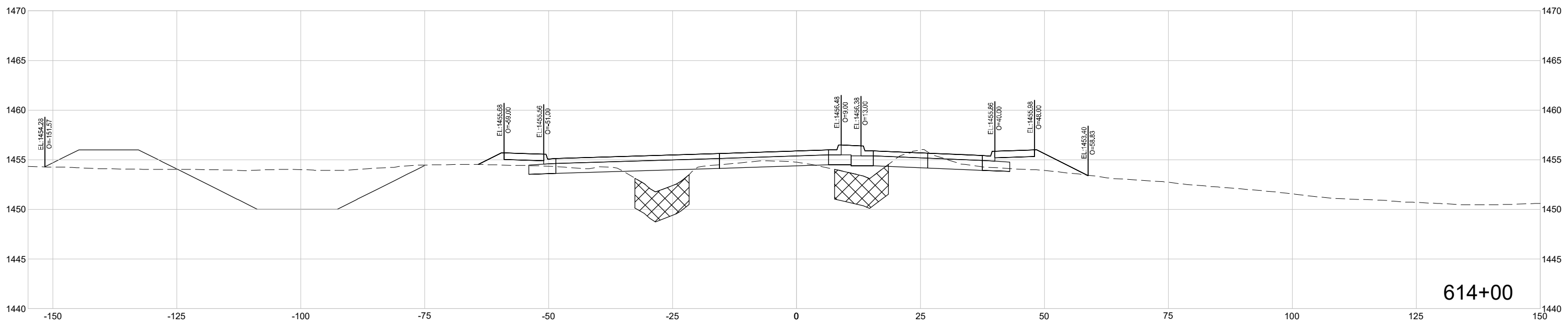
REV DATE:
INITIAL:



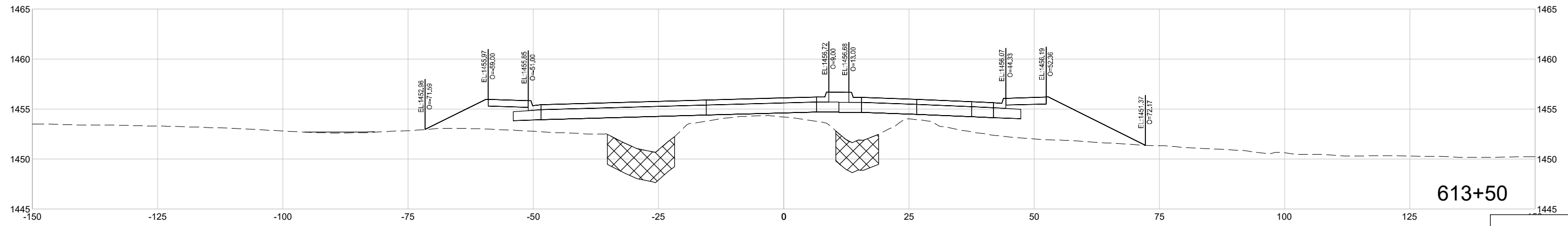
FOR BIDDING PURPOSES ONLY



614+50



614+00



613+50



Southeastern Avenue

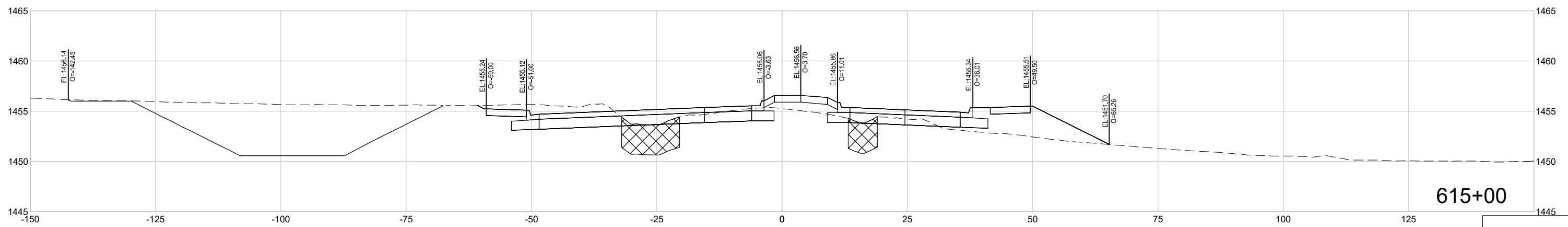
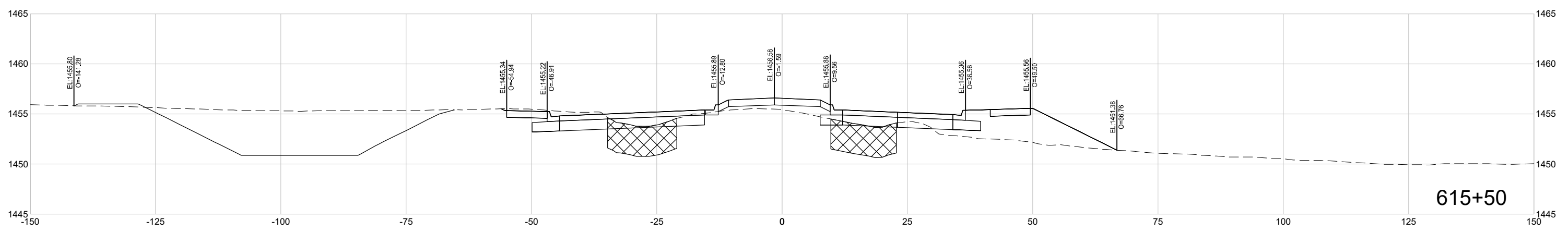
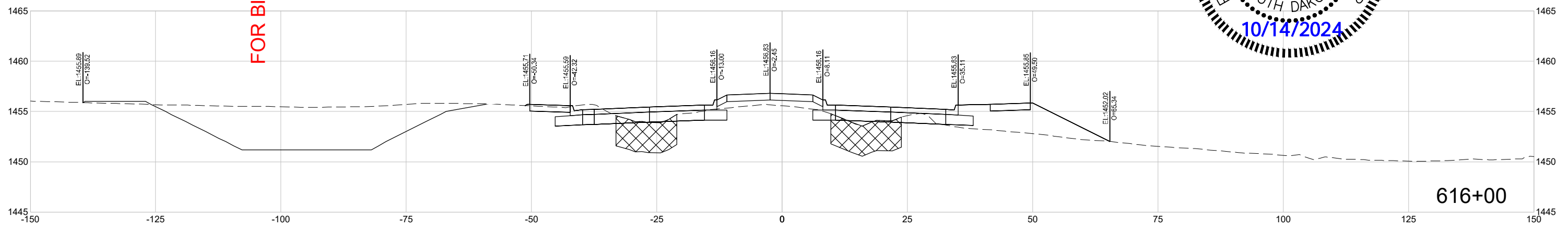
STATE OF SOUTH DAKOTA	PROJECT	SHEET	TOTAL SHEETS
	NH 0100(106)409 & P 8042(00)	X44	X75

FILE: X-CROSS SECTIONS
PLOTTING DATE: 10/13/2024

REV DATE:
INITIAL:



FOR BIDDING PURPOSES ONLY



C:\working\p\1019871512\X-Cross Sections.dwg
PLOT DATE: 10/13/2024 12:57 PM Ode, Ken

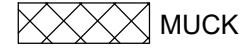


Southeastern Avenue

STATE OF SOUTH DAKOTA	PROJECT	SHEET	TOTAL SHEETS
	NH 0100(106)409 & P 8042(00)	X45	X75

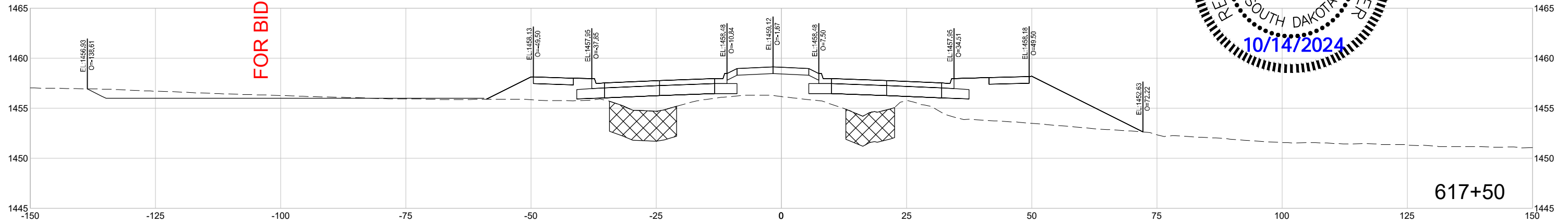
FILE: X-CROSS SECTIONS
PLOTTING DATE: 10/13/2024

REV DATE:
INITIAL:

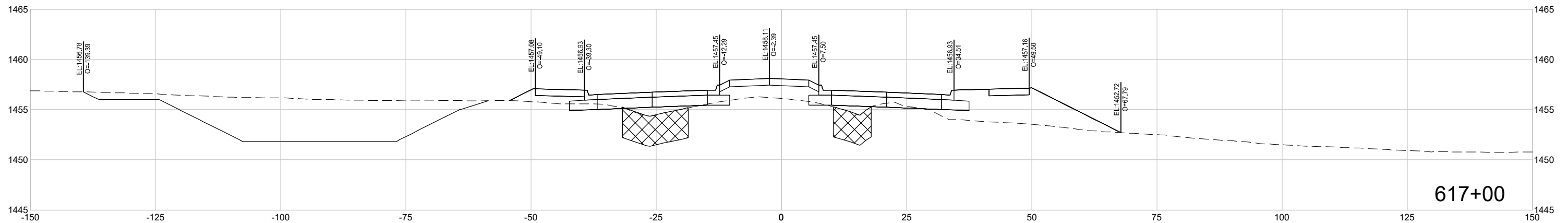


MUCK

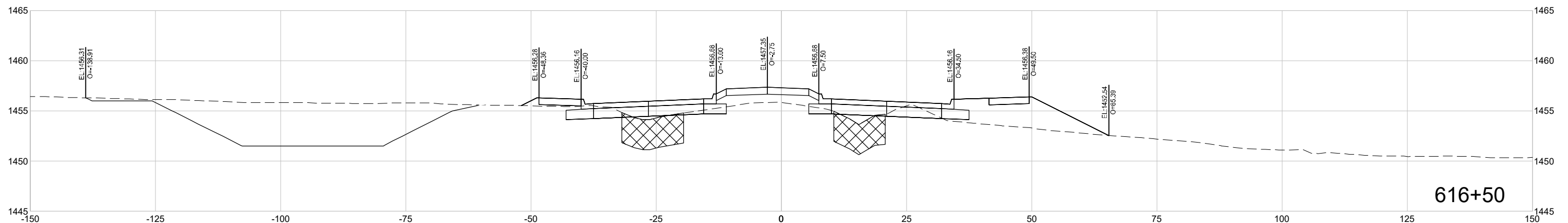
FOR BIDDING PURPOSES ONLY



617+50



617+00



616+50




Southeastern Avenue

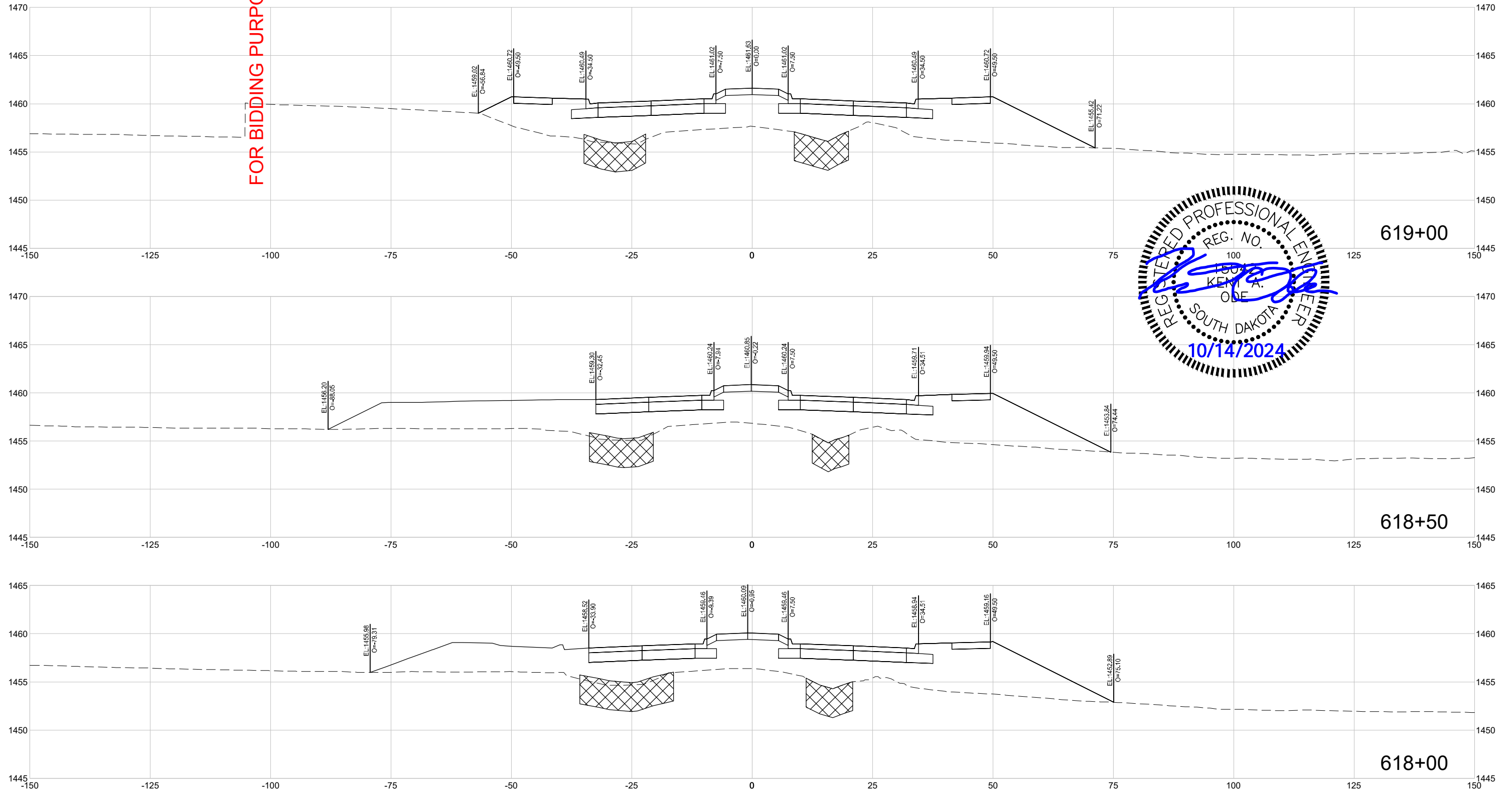
STATE OF SOUTH DAKOTA	PROJECT	SHEET	TOTAL SHEETS
	NH 0100(106)409 & P 8042(00)	X46	X75

FILE: X-CROSS SECTIONS
PLOT DATE: 10/13/2024

REV DATE:
INITIAL:

 MUCK

FOR BIDDING PURPOSES ONLY

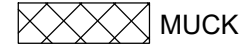


Southeastern Avenue

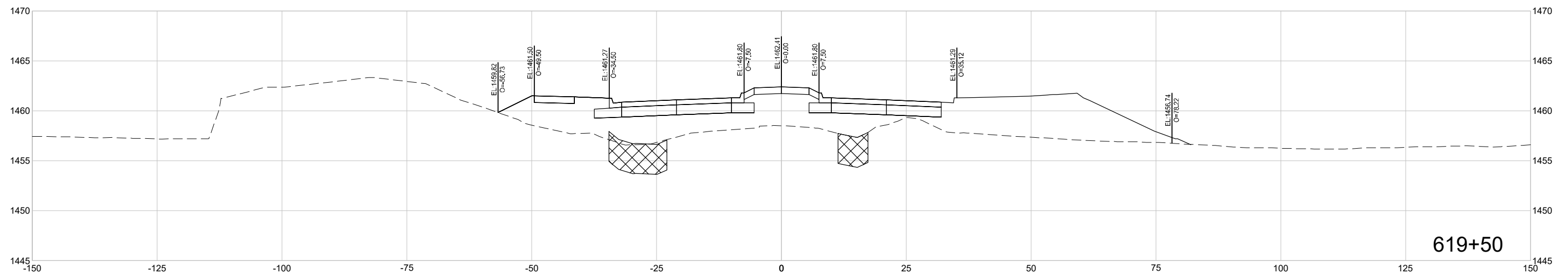
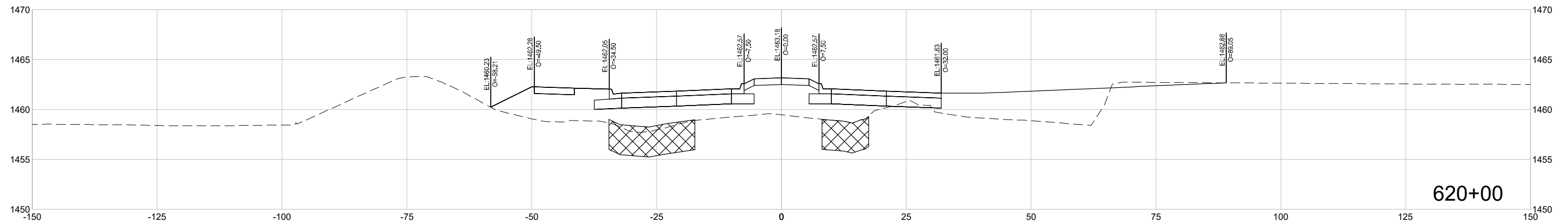
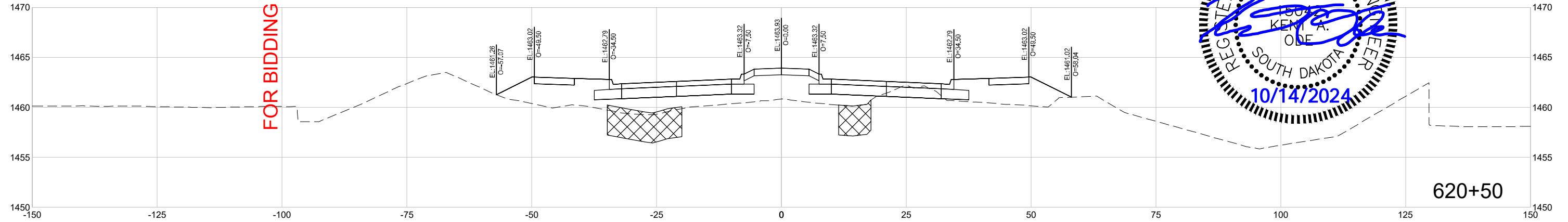
STATE OF SOUTH DAKOTA	PROJECT	SHEET	TOTAL SHEETS
	NH 0100(106)409 & P 8042(00)	X47	X75

FILE: X-CROSS SECTIONS
PLOT DATE: 10/13/2024

REV DATE:
INITIAL:



FOR BIDDING PURPOSES ONLY



Southeastern Avenue

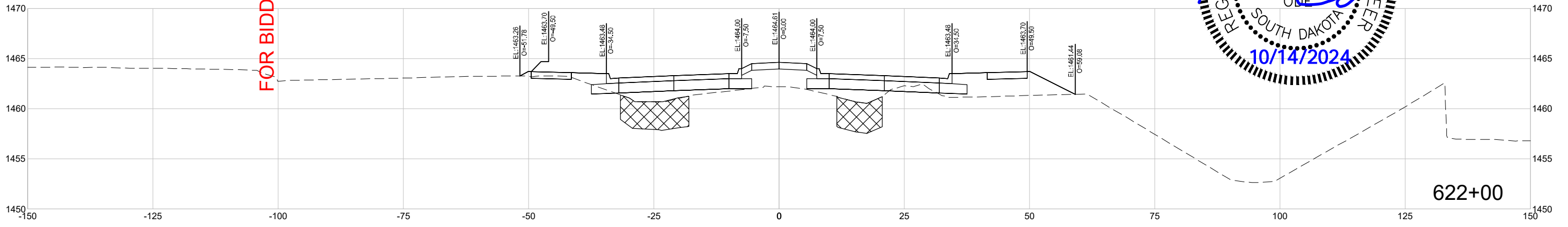
STATE OF SOUTH DAKOTA	PROJECT	SHEET	TOTAL SHEETS
	NH 0100(106)409 & P 8042(00)	X48	X75

FILE: X-CROSS SECTIONS
PLOTTING DATE: 10/13/2024

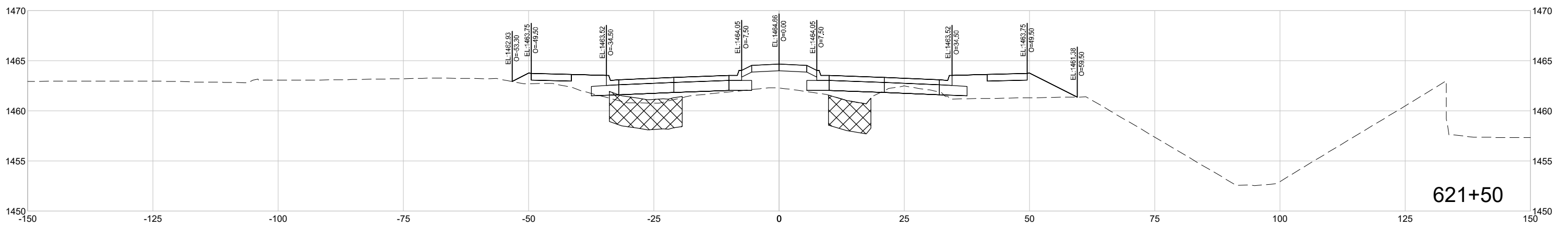
REV DATE:
INITIAL:



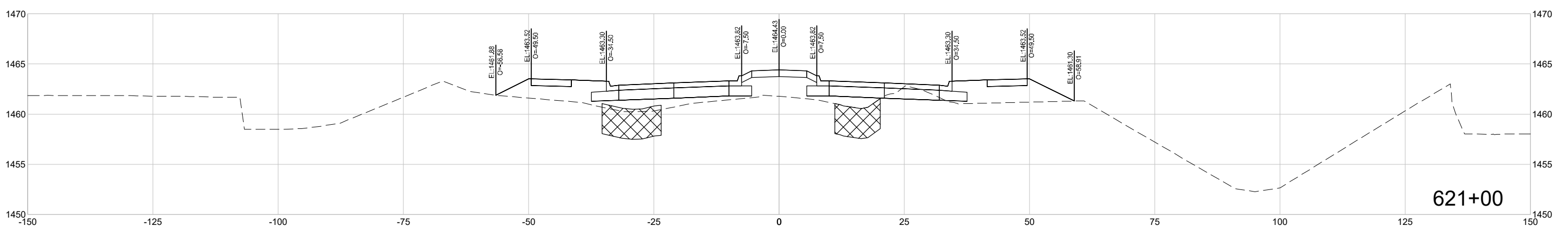
FOR BIDDING PURPOSES ONLY



622+00



621+50



621+00

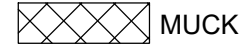


Southeastern Avenue

STATE OF SOUTH DAKOTA	PROJECT	SHEET	TOTAL SHEETS
	NH 0100(106)409 & P 8042(00)	X49	X75

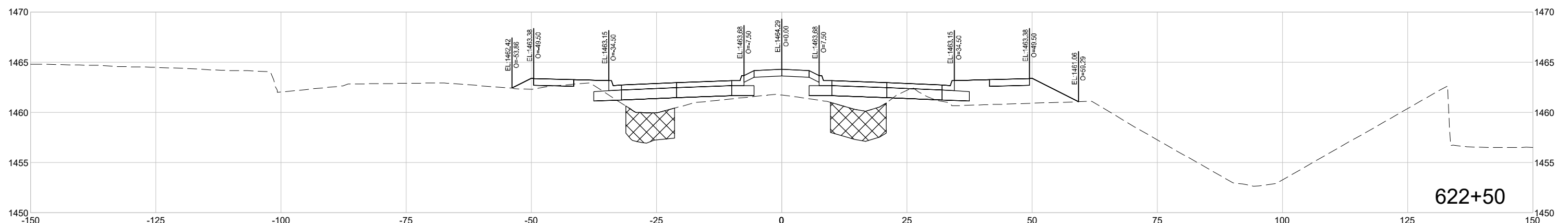
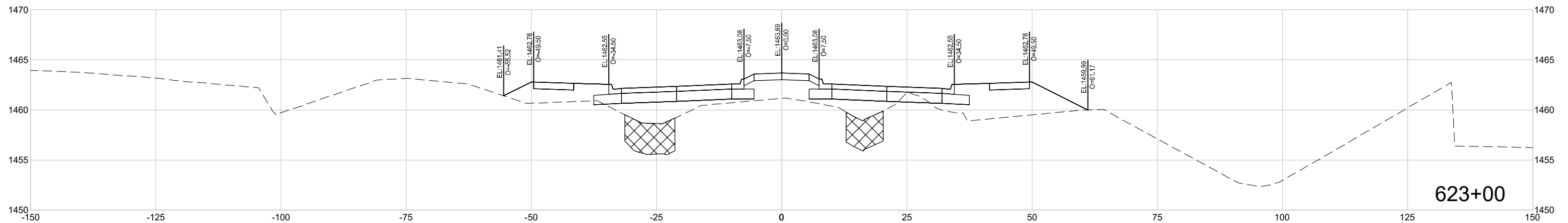
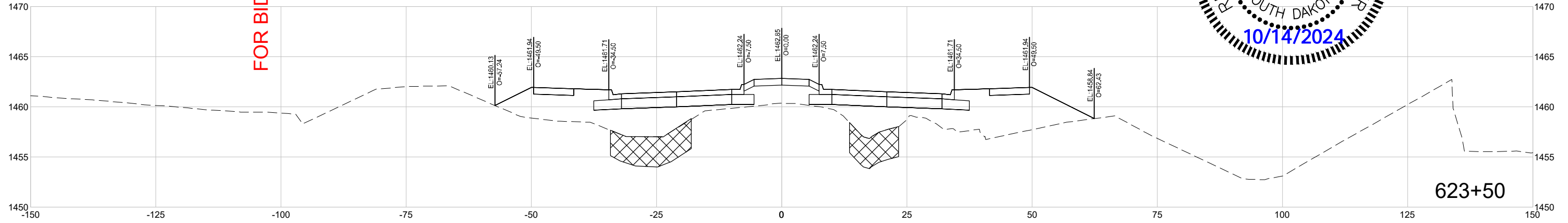
FILE: X-CROSS SECTIONS
PLOT DATE: 10/13/2024

REV DATE:
INITIAL:



MUCK

FOR BIDDING PURPOSES ONLY



Southeastern Avenue

STATE OF SOUTH DAKOTA	PROJECT	SHEET	TOTAL SHEETS
	NH 0100(106)409 & P 8042(00)	X50	X75

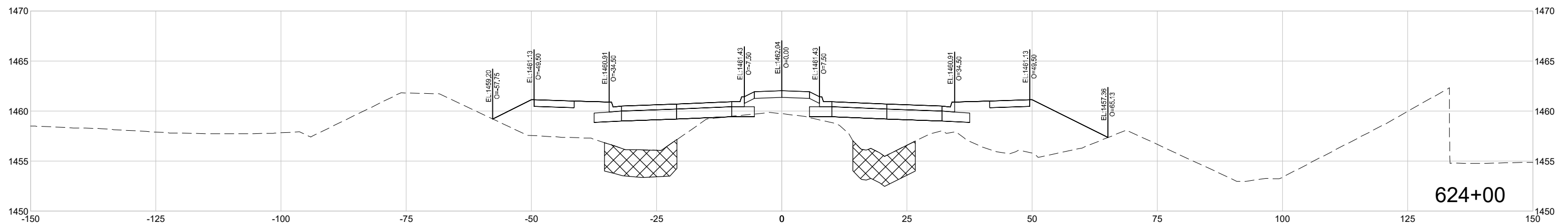
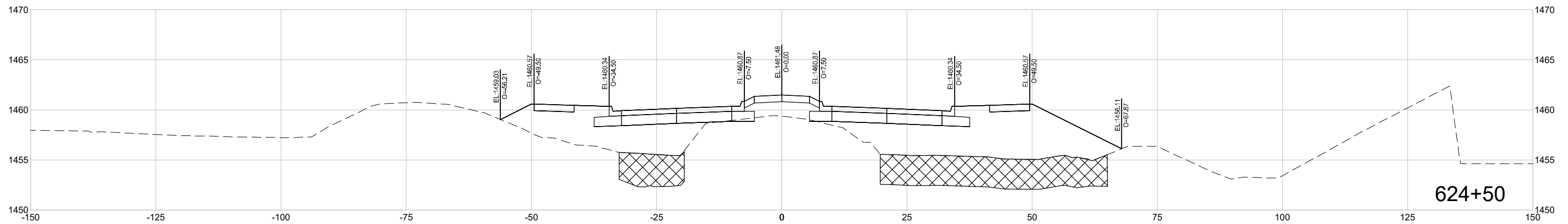
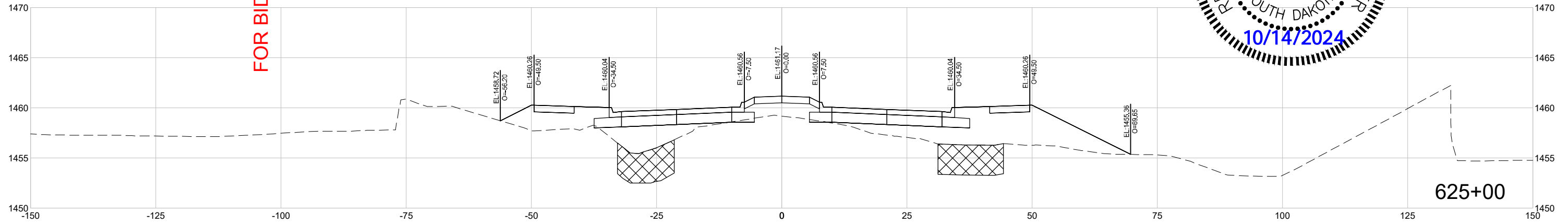
FILE: X-CROSS SECTIONS
PLOT DATE: 10/13/2024

REV DATE:
INITIAL:



MUCK

FOR BIDDING PURPOSES ONLY

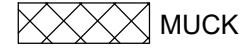


Southeastern Avenue

STATE OF SOUTH DAKOTA	PROJECT	SHEET	TOTAL SHEETS
	NH 0100(106)409 & P 8042(00)	X51	X75

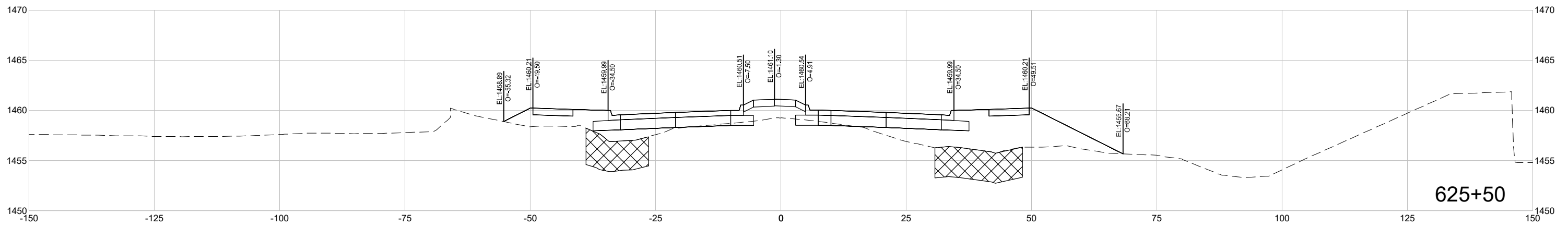
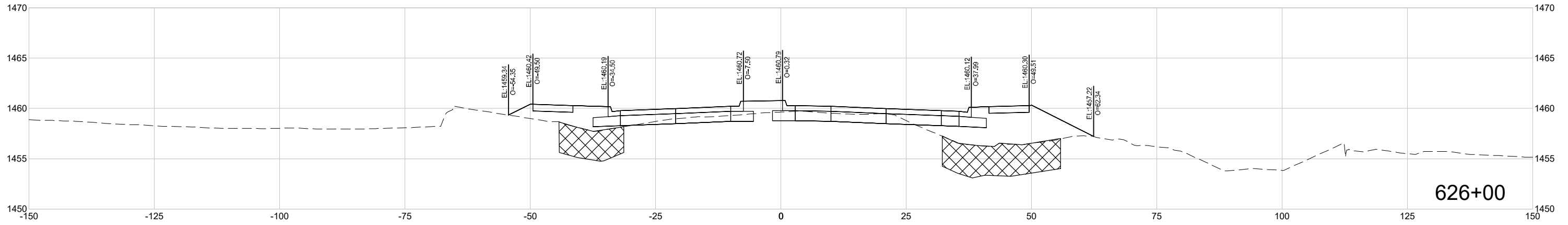
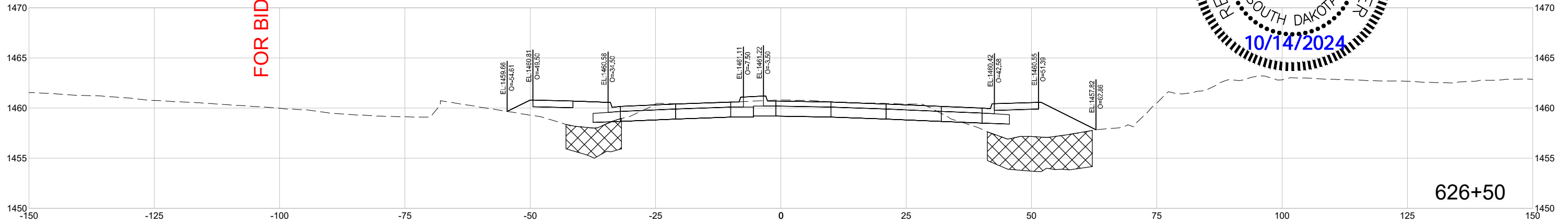
FILE: X-CROSS SECTIONS
PLOTTING DATE: 10/13/2024

REV DATE:
INITIAL:



MUCK

FOR BIDDING PURPOSES ONLY



C:\working\p\101\10271512\X-Cross Sections.dwg
PLOT DATE: 10/13/2024 12:57 PM Ode, Kent

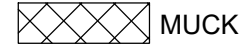


Southeastern Avenue

STATE OF SOUTH DAKOTA	PROJECT	SHEET	TOTAL SHEETS
	NH 0100(106)409 & P 8042(00)	X52	X75

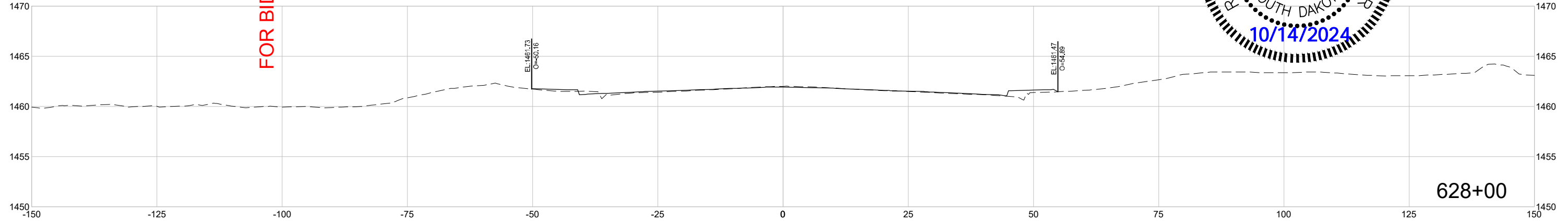
FILE: X-CROSS SECTIONS
PLOT DATE: 10/13/2024

REV DATE:
INITIAL:

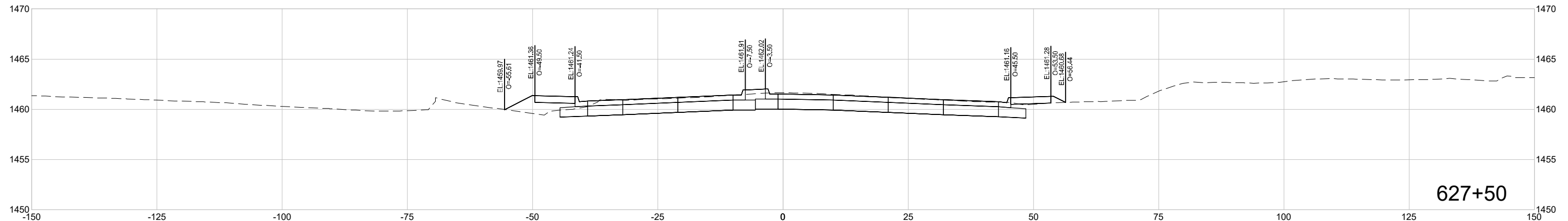


MUCK

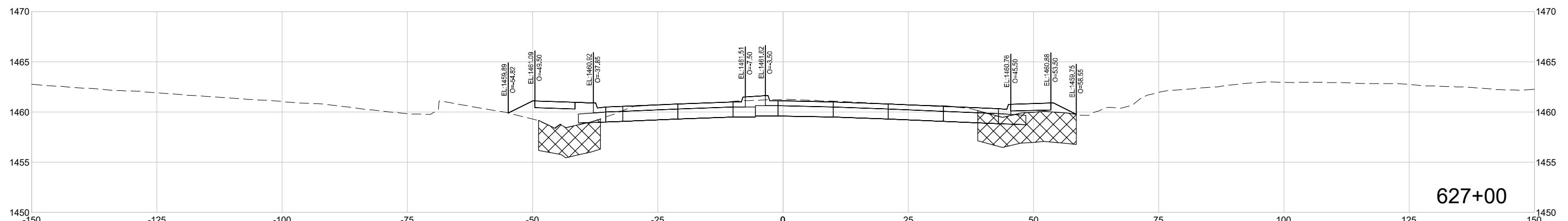
FOR BIDDING PURPOSES ONLY



628+00



627+50



627+00

C:\working\p\m\1019871512\X-Cross Sections.dwg
PLOT DATE: 10/13/2024 12:57 PM Ode, Kent



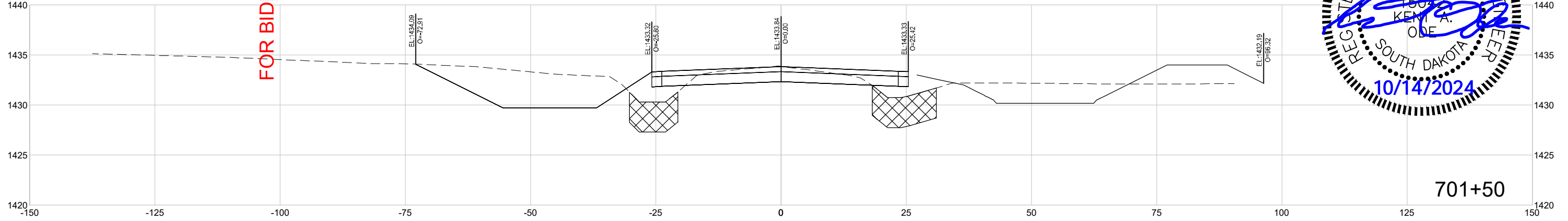
Sycamore Avenue

STATE OF SOUTH DAKOTA	PROJECT	SHEET	TOTAL SHEETS
	NH 0100(106)409 & P 8042(00)	X53	X75

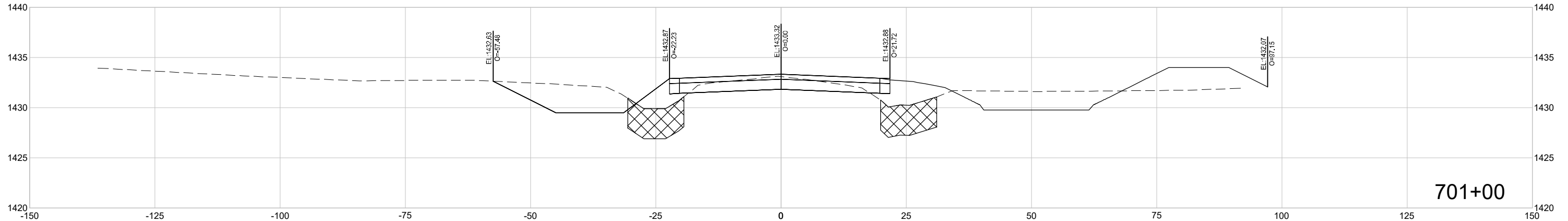
FILE: X-CROSS SECTIONS
 PLOTTING DATE: 10/13/2024
 REV DATE: INITIAL:

 MUCK

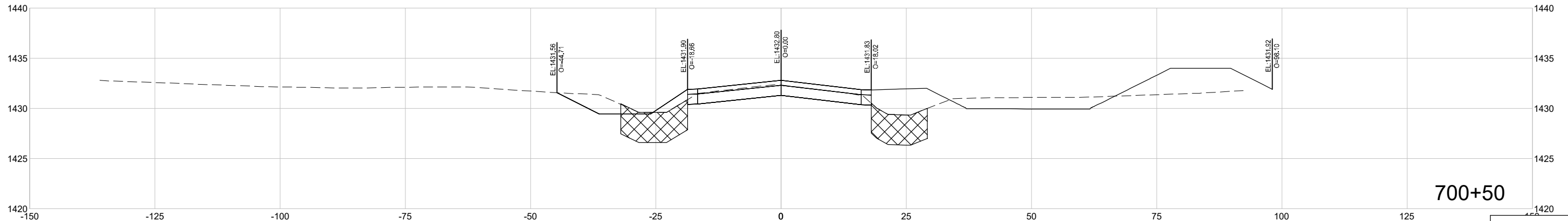
FOR BIDDING PURPOSES ONLY



701+50



701+00



700+50



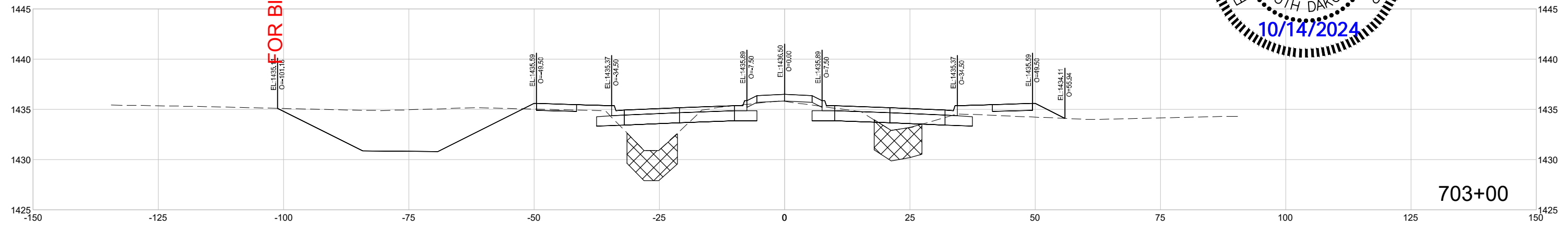
Sycamore Avenue

STATE OF SOUTH DAKOTA	PROJECT	SHEET	TOTAL SHEETS
	NH 0100(106)409 & P 8042(00)	X54	X75

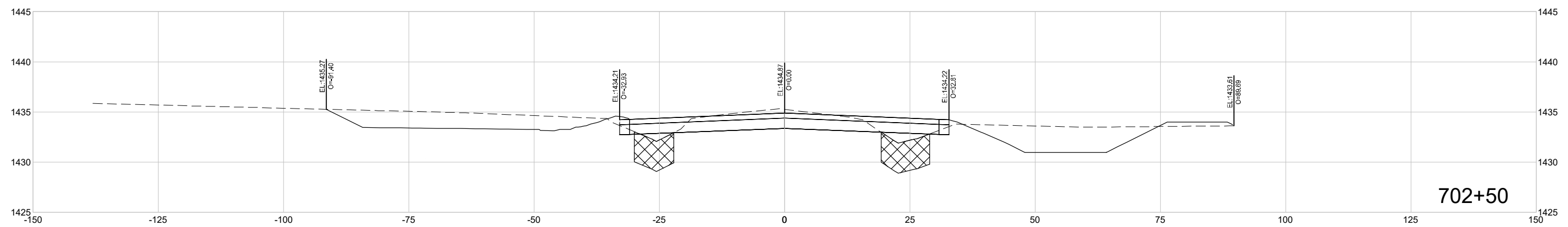
FILE: X-CROSS SECTIONS
 PLOTTING DATE: 10/13/2024
 REV DATE:
 INITIAL:

 MUCK

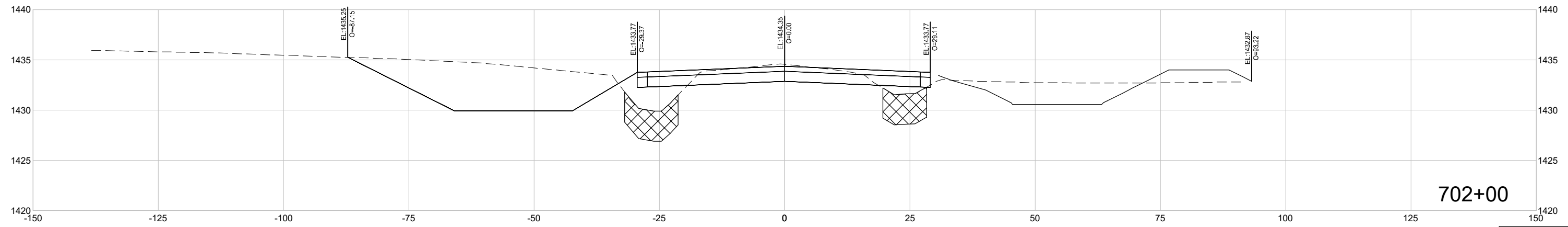
FOR BIDDING PURPOSES ONLY



703+00



702+50



702+00



Sycamore Avenue

STATE OF SOUTH DAKOTA	PROJECT	SHEET	TOTAL SHEETS
	NH 0100(106)409 & P 8042(00)	X55	X75

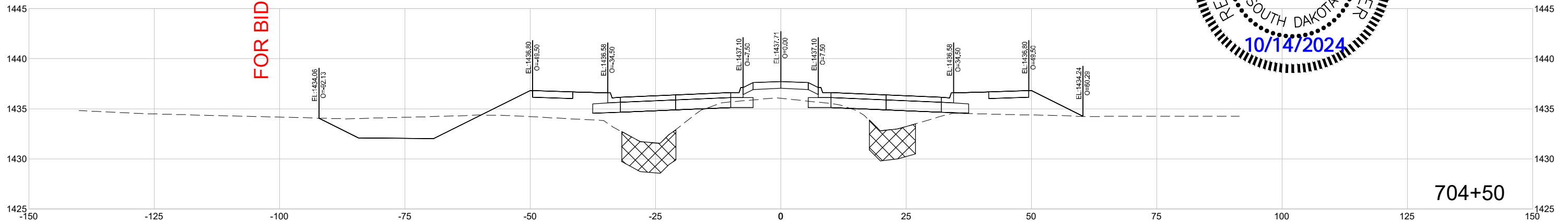
FILE: X-CROSS SECTIONS
PLOT DATE: 10/13/2024

REV DATE:
INITIAL:

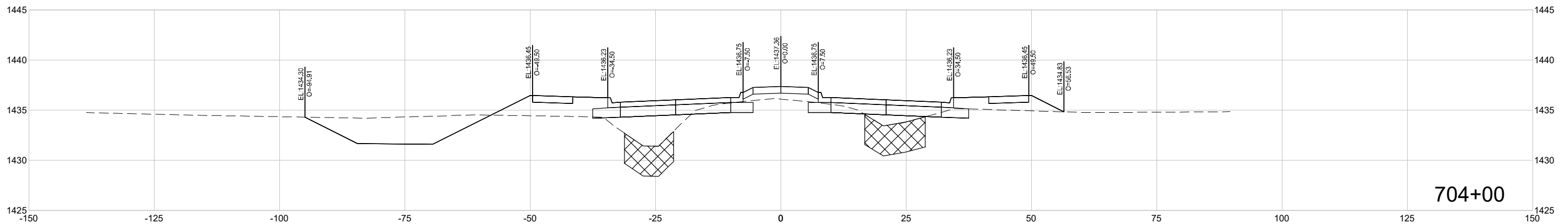


MUCK

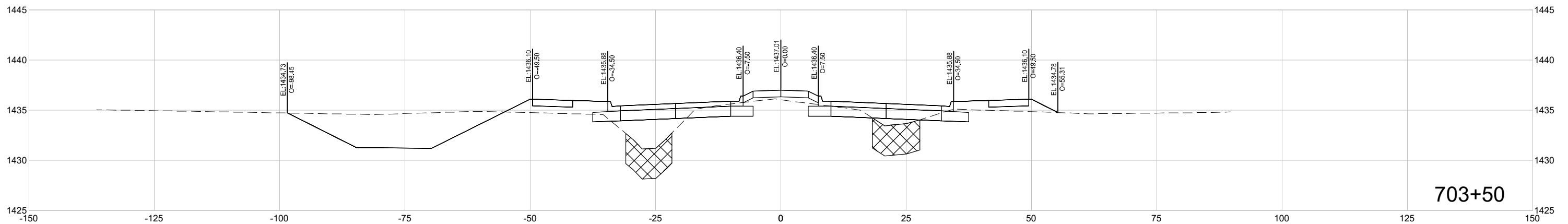
FOR BIDDING PURPOSES ONLY



704+50



704+00



703+50



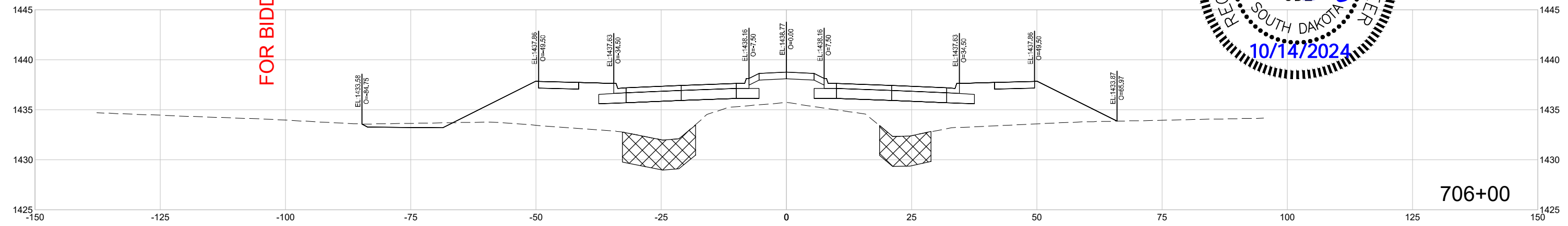
Sycamore Avenue

STATE OF SOUTH DAKOTA	PROJECT	SHEET	TOTAL SHEETS
	NH 0100(106)409 & P 8042(00)	X56	X75

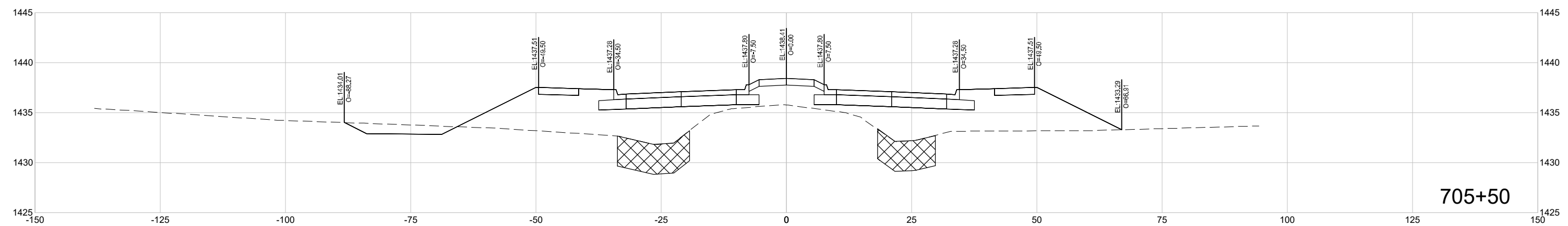
FILE: X-CROSS SECTIONS
 PLOTTING DATE: 10/13/2024
 REV DATE:
 INITIAL:

 MUCK

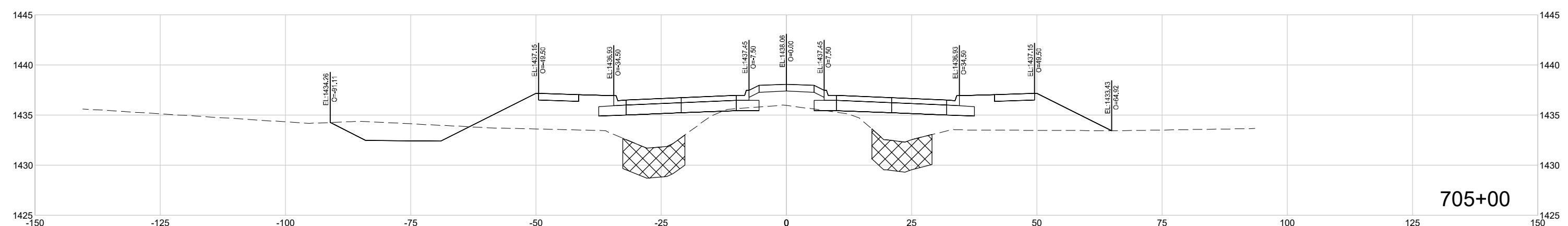
FOR BIDDING PURPOSES ONLY



706+00



705+50



705+00



Sycamore Avenue

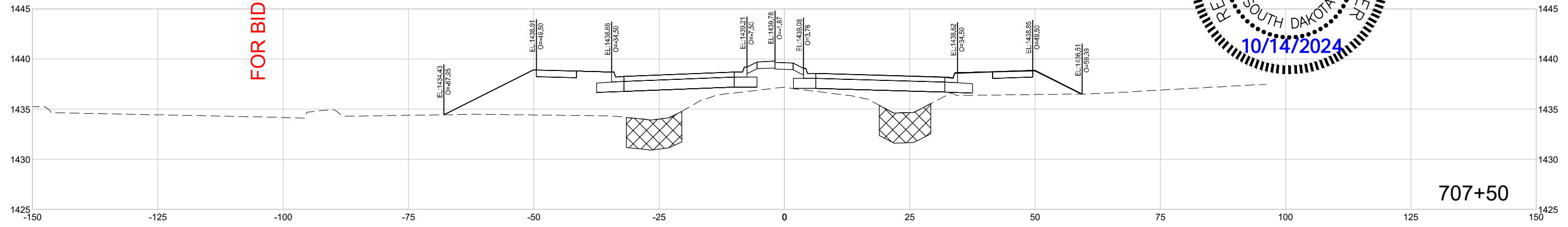
STATE OF SOUTH DAKOTA	PROJECT	SHEET	TOTAL SHEETS
	NH 0100(106)409 & P 8042(00)	X57	X75

FILE: X-CROSS SECTIONS
PLOT DATE: 10/13/2024

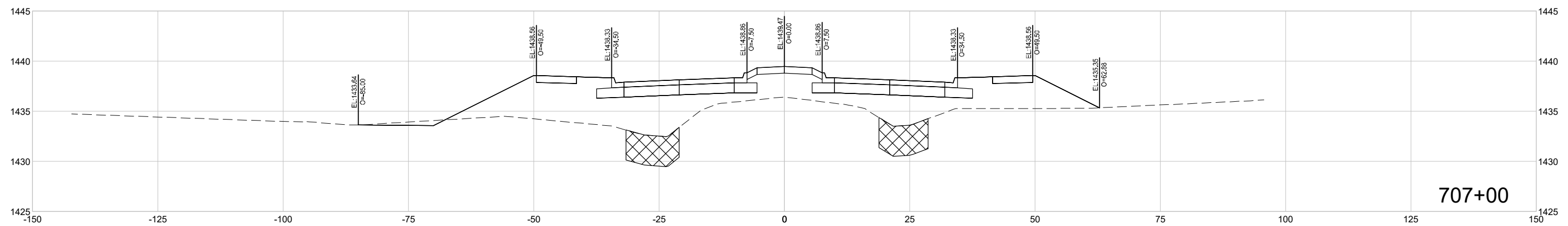
REV DATE:
INITIAL:



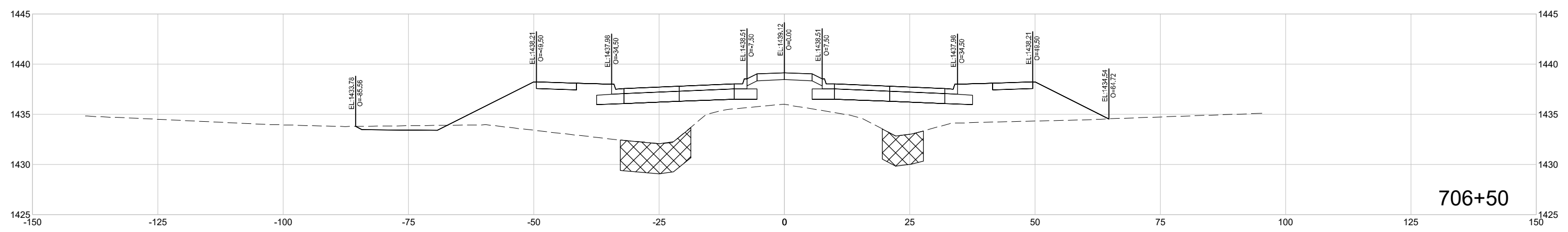
FOR BIDDING PURPOSES ONLY



707+50



707+00



706+50



Sycamore Avenue

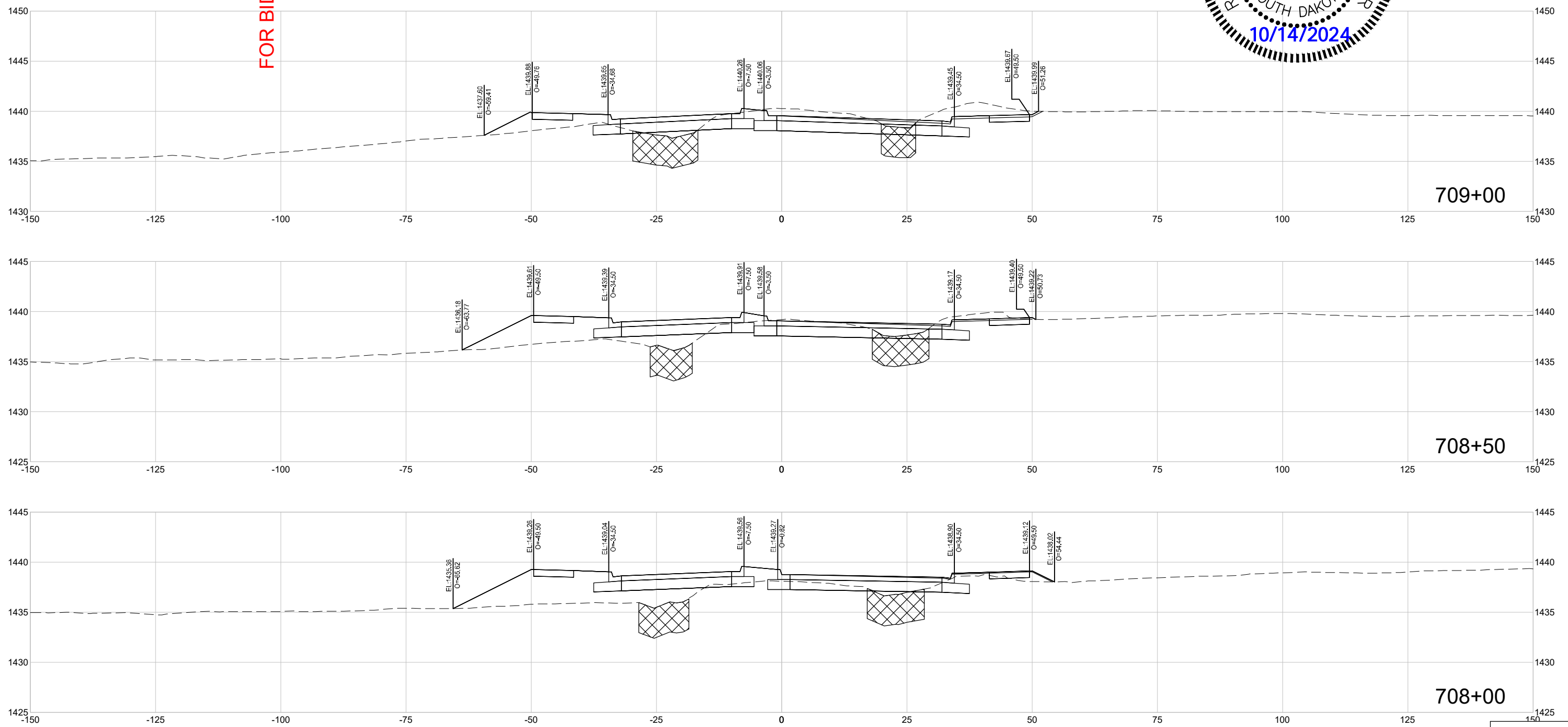
STATE OF SOUTH DAKOTA	PROJECT	SHEET	TOTAL SHEETS
	NH 0100(106)409 & P 8042(00)	X58	X75

FILE: X-CROSS SECTIONS
PLOT DATE: 10/13/2024

REV DATE:
INITIAL:



FOR BIDDING PURPOSES ONLY



Sycamore Avenue

STATE OF SOUTH DAKOTA	PROJECT	SHEET	TOTAL SHEETS
	NH 0100(106)409 & P 8042(00)	X59	X75

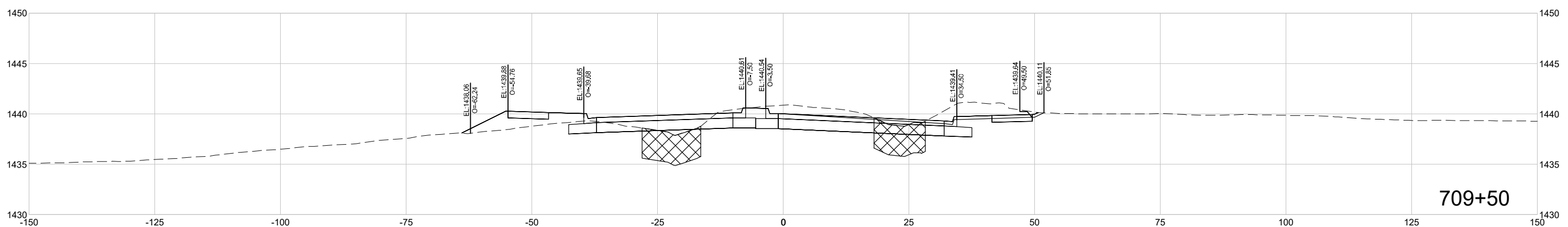
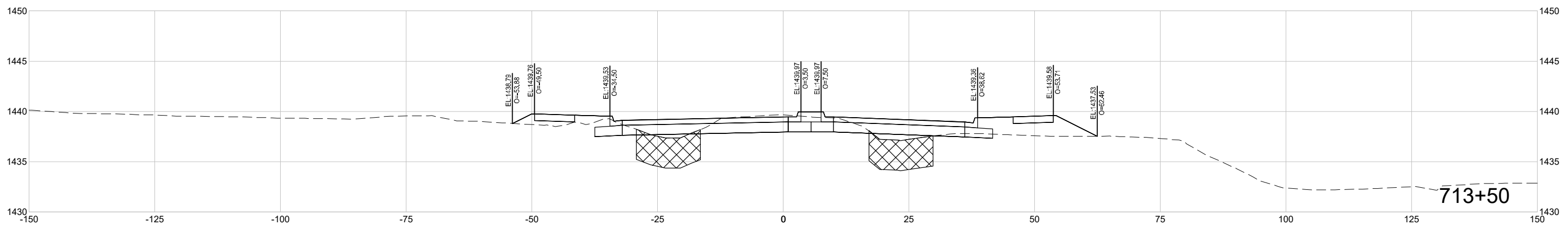
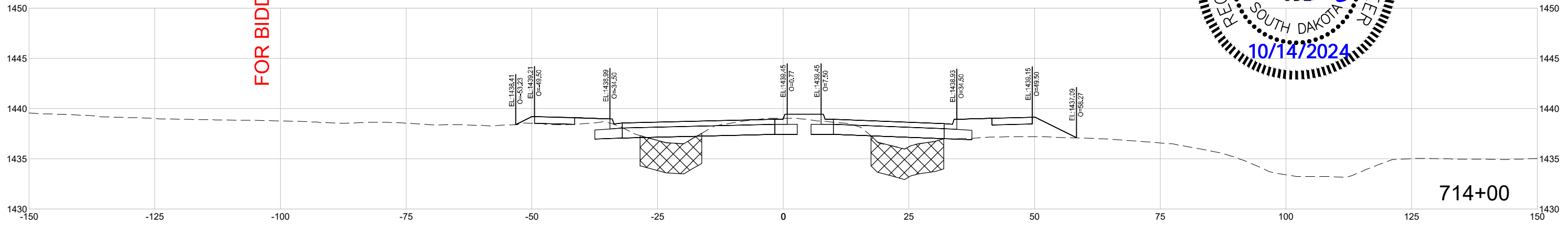
FILE: X-CROSS SECTIONS
PLOTTING DATE: 10/13/2024

REV DATE:
INITIAL:



MUCK

FOR BIDDING PURPOSES ONLY



C:\working\p\101\10871512\X-Cross Sections.dwg
PLOT DATE: 10/13/2024 12:58 PM Ode, Kent



Sycamore Avenue

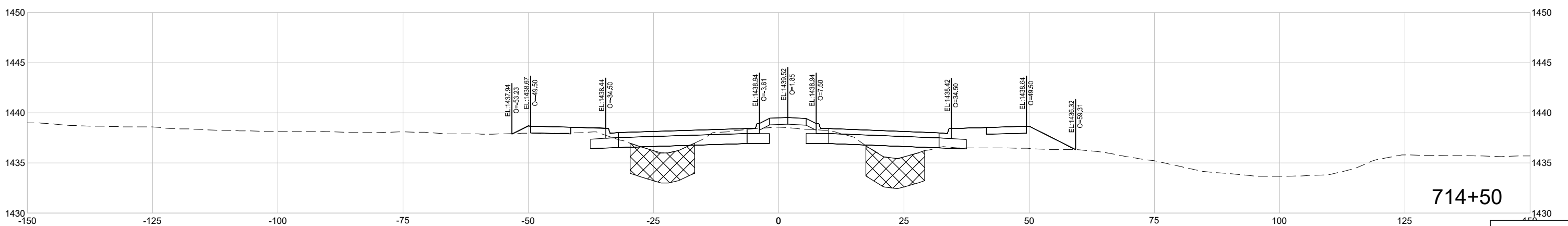
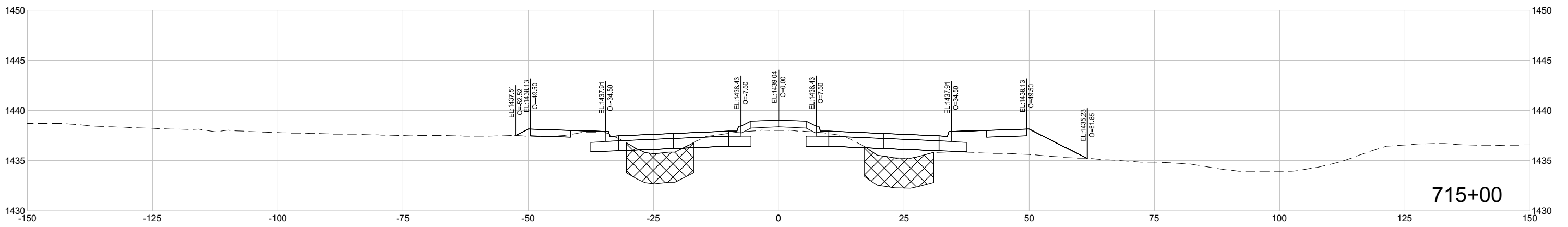
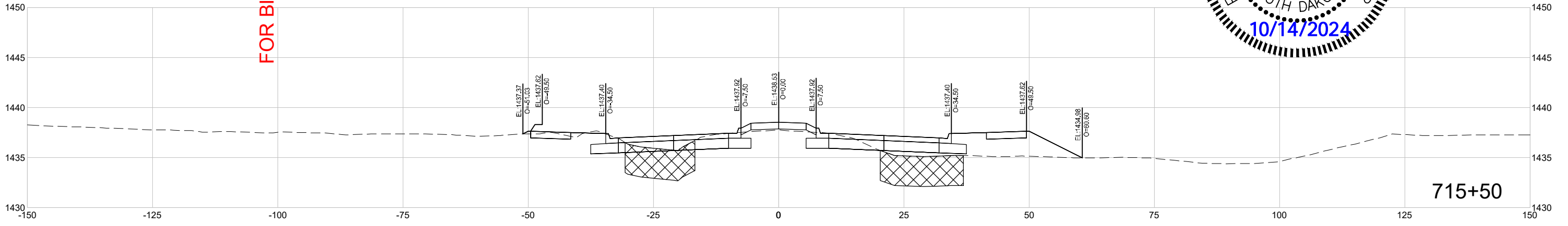
STATE OF SOUTH DAKOTA	PROJECT	SHEET	TOTAL SHEETS
	NH 0100(106)409 & P 8042(00)	X60	X75

FILE: X-CROSS SECTIONS
PLOT DATE: 10/13/2024

REV DATE:
INITIAL:



FOR BIDDING PURPOSES ONLY



C:\working\p\m\1019871512\X-Cross Sections.dwg
PLOT DATE: 10/13/2024 12:58 PM Ode, Kenit



Sycamore Avenue

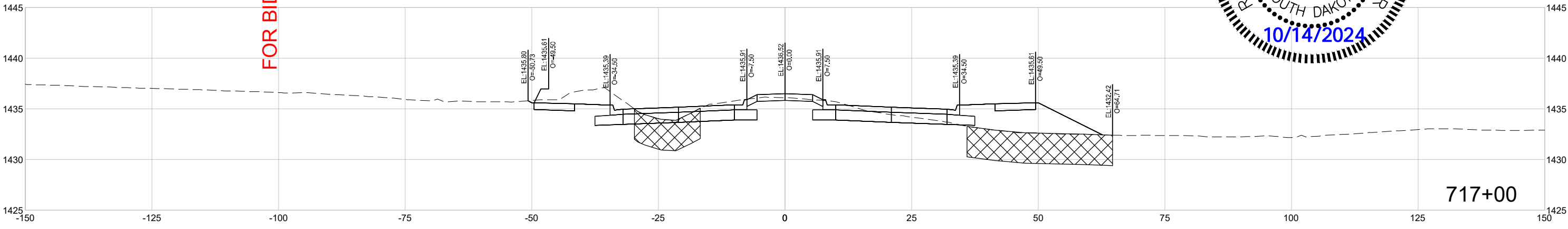
STATE OF SOUTH DAKOTA	PROJECT	SHEET	TOTAL SHEETS
	NH 0100(106)409 & P 8042(00)	X61	X75

FILE: X-CROSS SECTIONS
PLOTTING DATE: 10/13/2024

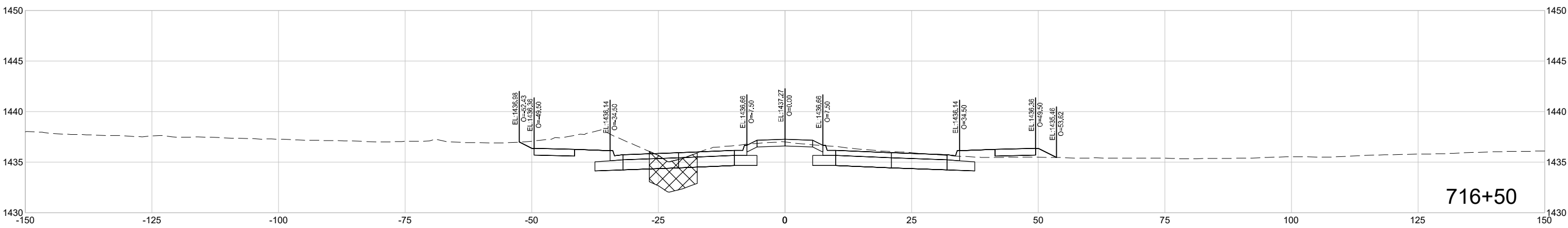
REV DATE:
INITIAL:

 MUCK

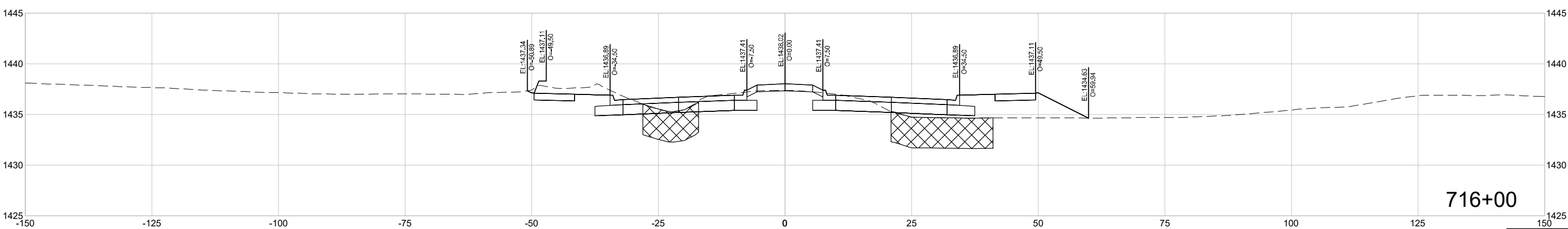
FOR BIDDING PURPOSES ONLY



717+00



716+50



716+00

C:\working\p\101\10271512\X-Cross Sections.dwg
PLOT DATE: 10/13/2024 12:58 PM Ode, Kent



Sycamore Avenue

STATE OF SOUTH DAKOTA	PROJECT	SHEET	TOTAL SHEETS
	NH 0100(106)409 & P 8042(00)	X62	X75

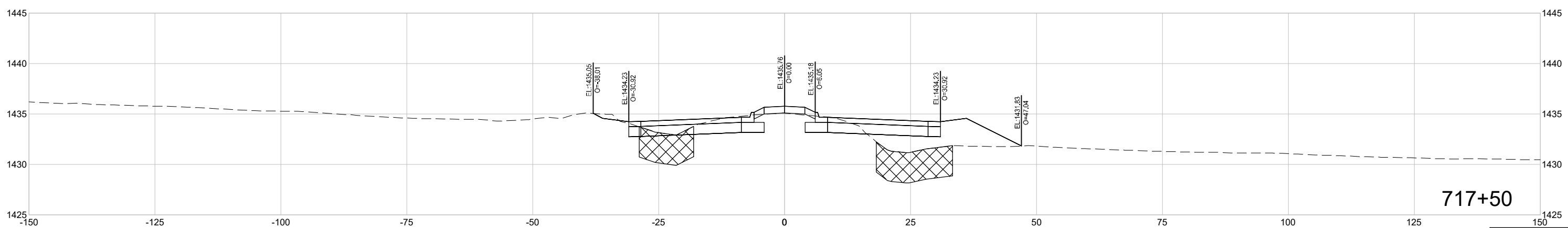
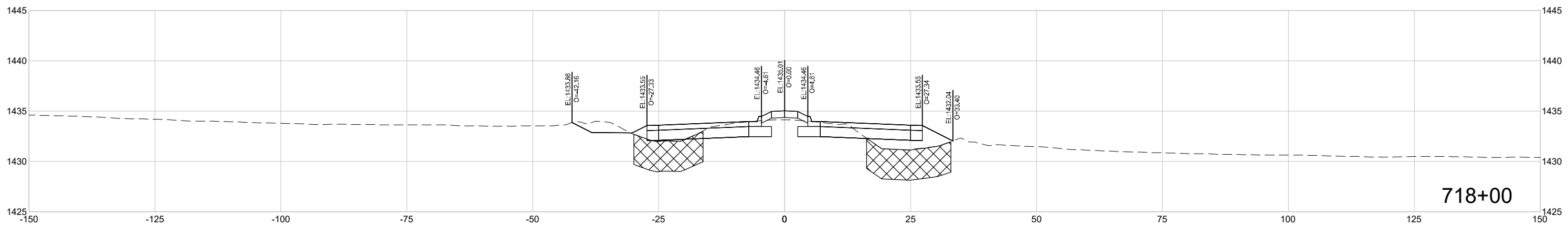
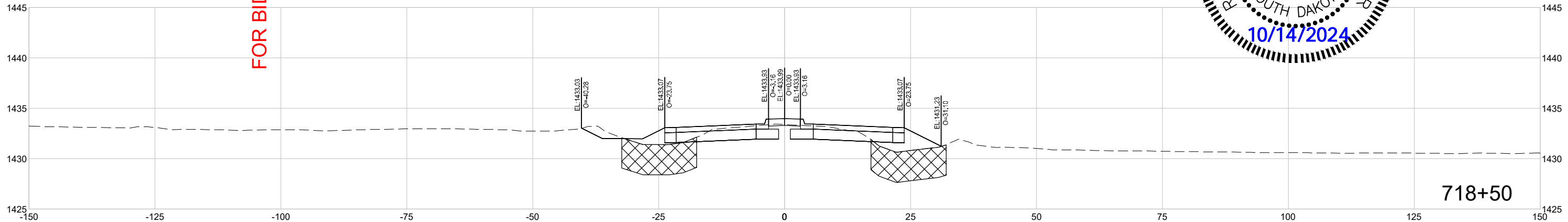
FILE: X-CROSS SECTIONS
PLOTTING DATE: 10/13/2024

REV DATE:
INITIAL:



MUCK

FOR BIDDING PURPOSES ONLY



C:\working\p\m\1019871512\X-Cross Sections.dwg
PLOT DATE: 10/13/2024 12:58 PM Ode, Kent



Sycamore Avenue

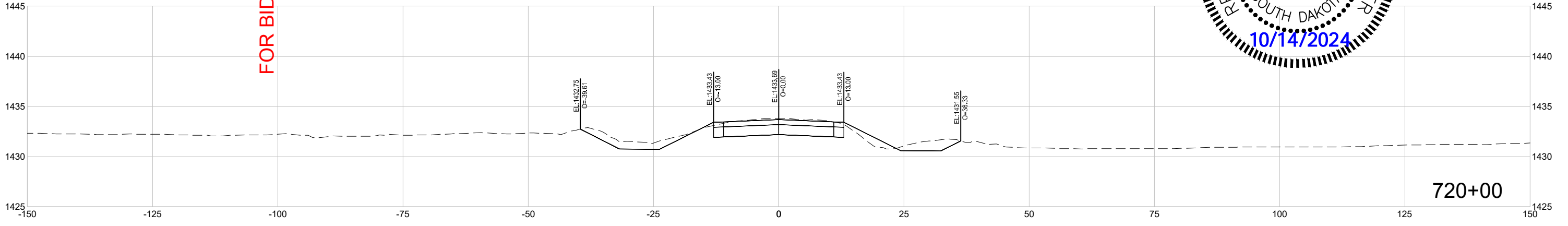
STATE OF SOUTH DAKOTA	PROJECT	SHEET	TOTAL SHEETS
	NH 0100(106)409 & P 8042(00)	X63	X75

FILE: X-CROSS SECTIONS
PLOT DATE: 10/13/2024

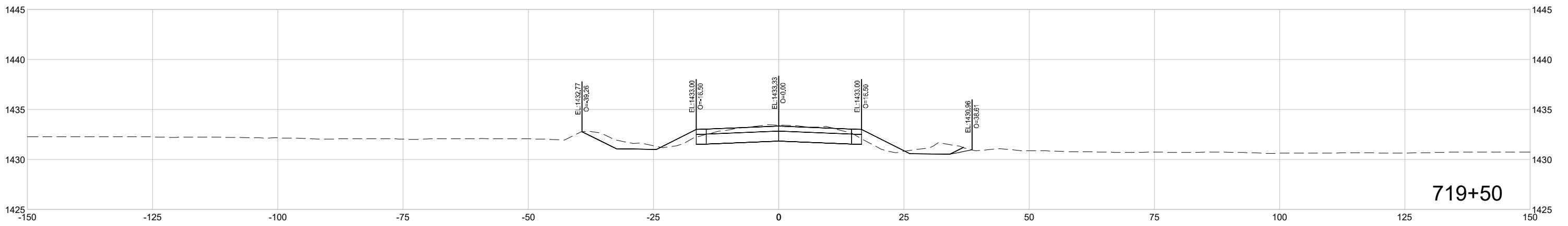
REV DATE:
INITIAL:

 MUCK

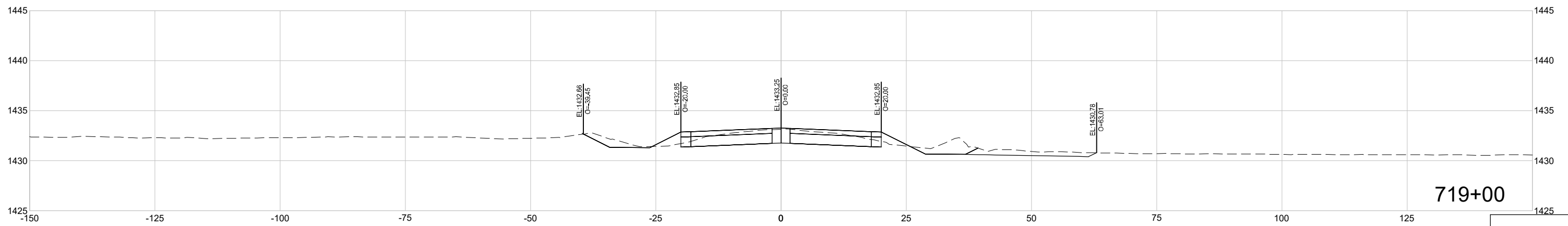
FOR BIDDING PURPOSES ONLY



720+00



719+50



719+00

C:\working\p\m\1019871512\X-Cross Sections.dwg
PLOT DATE: 10/13/2024 12:58 PM Ode, Kent



Sycamore Avenue

STATE OF SOUTH DAKOTA	PROJECT	SHEET	TOTAL SHEETS
	NH 0100(106)409 & P 8042(00)	X64	X75

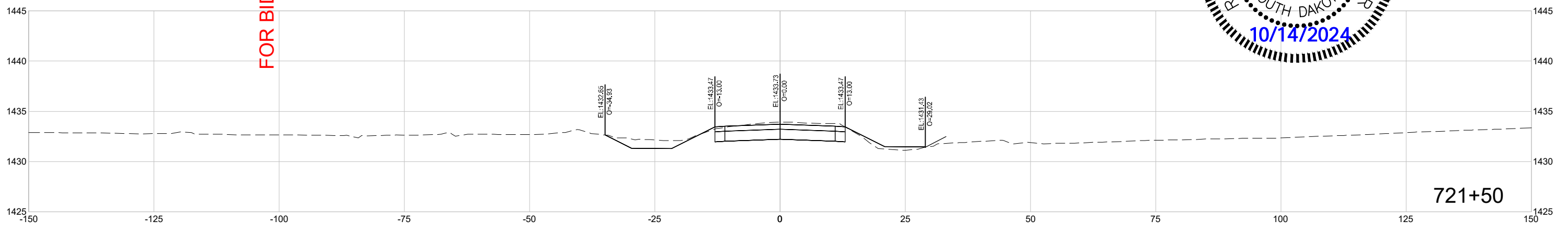
FILE: X-CROSS SECTIONS
PLOTTING DATE: 10/13/2024

REV DATE:
INITIAL:

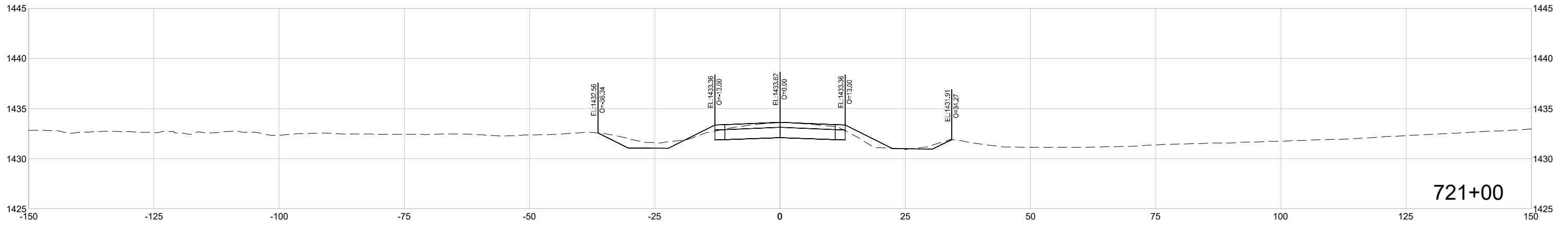


MUCK

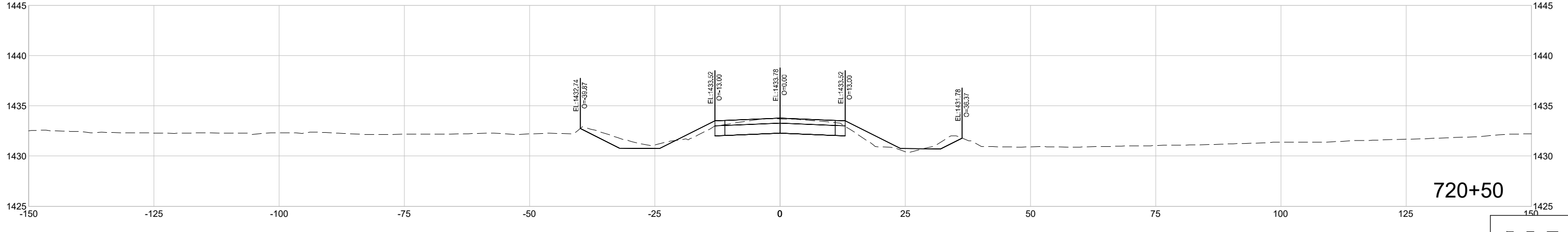
FOR BIDDING PURPOSES ONLY



721+50



721+00



720+50



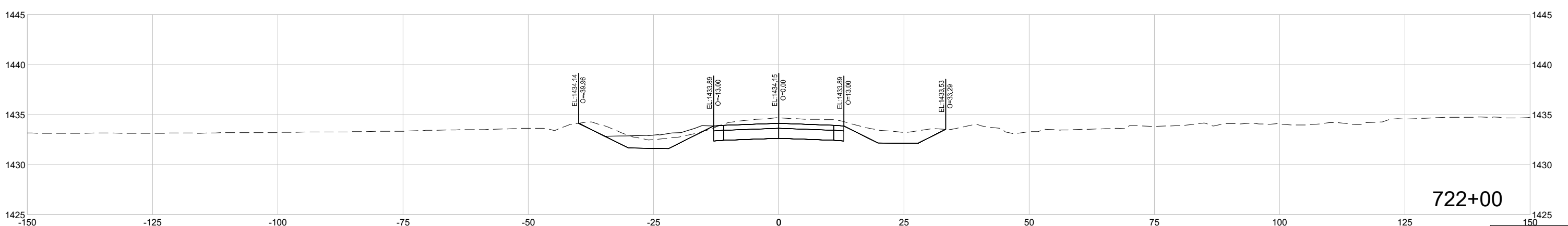
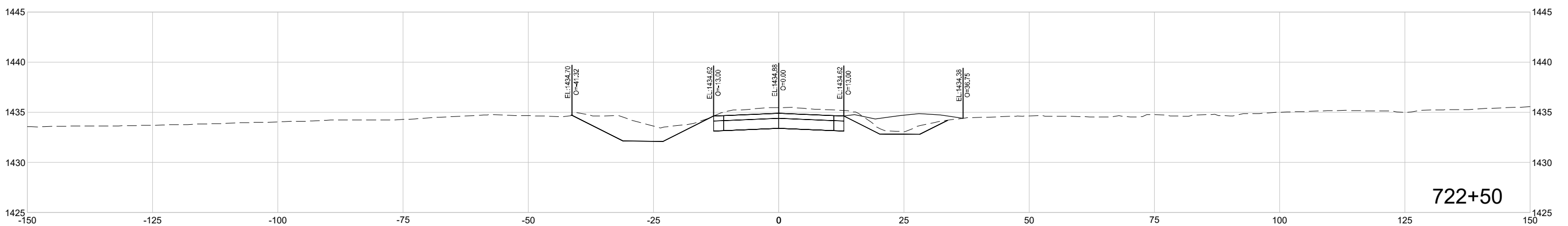
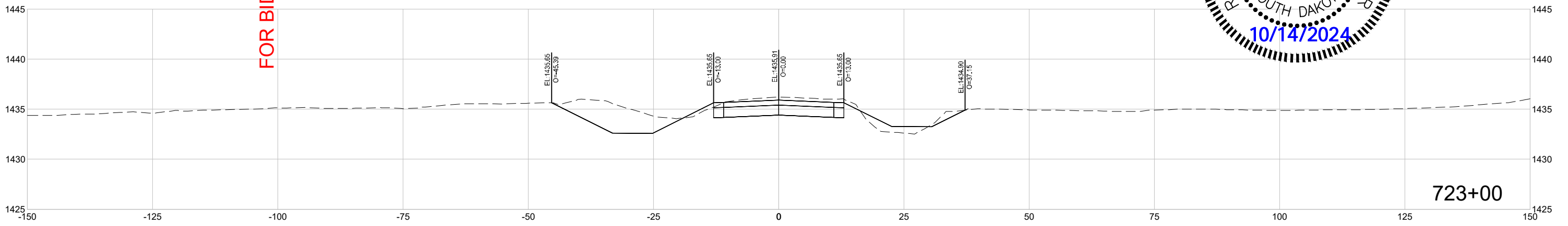
Sycamore Avenue

STATE OF SOUTH DAKOTA	PROJECT	SHEET	TOTAL SHEETS
	NH 0100(106)409 & P 8042(00)	X65	X75

FILE: X-CROSS SECTIONS
 PLOTTING DATE: 10/13/2024
 REV DATE: INITIAL:

 MUCK

FOR BIDDING PURPOSES ONLY



C:\working\p\m\1019871512\X-Cross Sections.dwg
 PLOT DATE: 10/13/2024 12:58 PM Odie Kent



Sycamore Avenue

STATE OF SOUTH DAKOTA	PROJECT	SHEET	TOTAL SHEETS
	NH 0100(106)409 & P 8042(00)	X66	X75

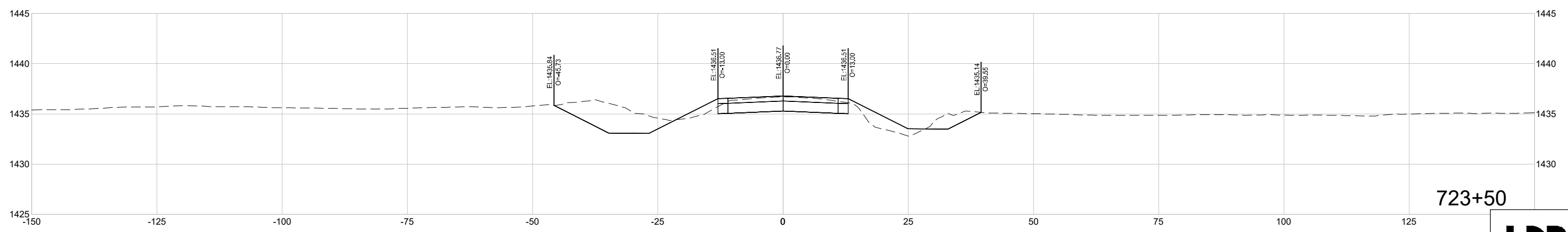
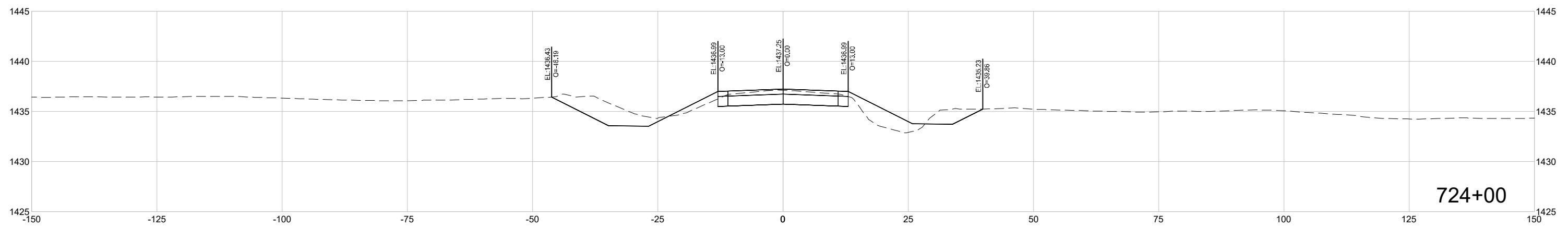
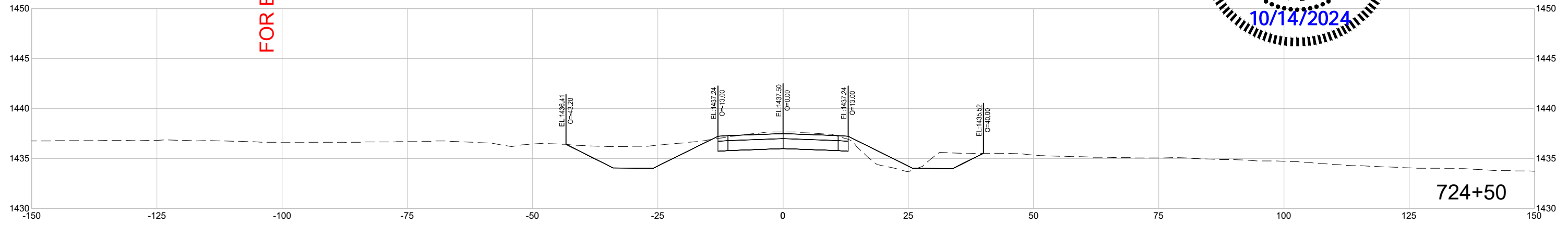
FILE: X-CROSS SECTIONS
PLOT DATE: 10/13/2024

REV DATE:
INITIAL:



MUCK

FOR BIDDING PURPOSES ONLY



C:\working\p\m\101\2871512\X-Cross Sections.dwg
PLOT DATE: 10/13/2024 12:58 PM Ode, Kent



Sycamore Avenue

STATE OF SOUTH DAKOTA	PROJECT	SHEET	TOTAL SHEETS
	NH 0100(106)409 & P 8042(00)	X67	X75

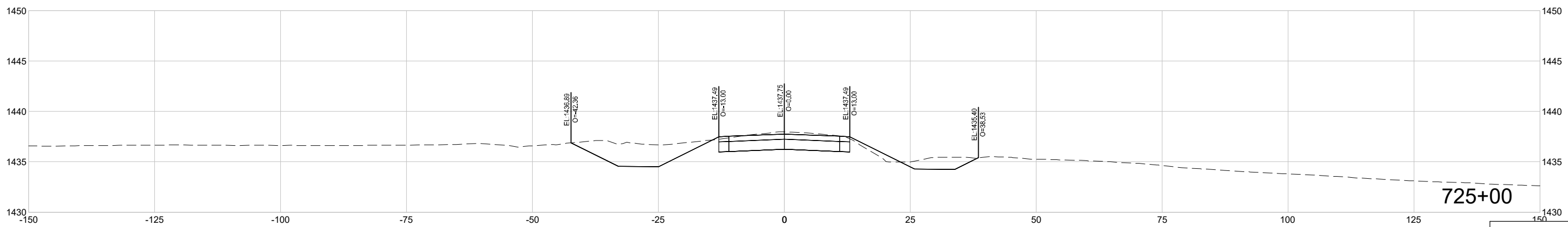
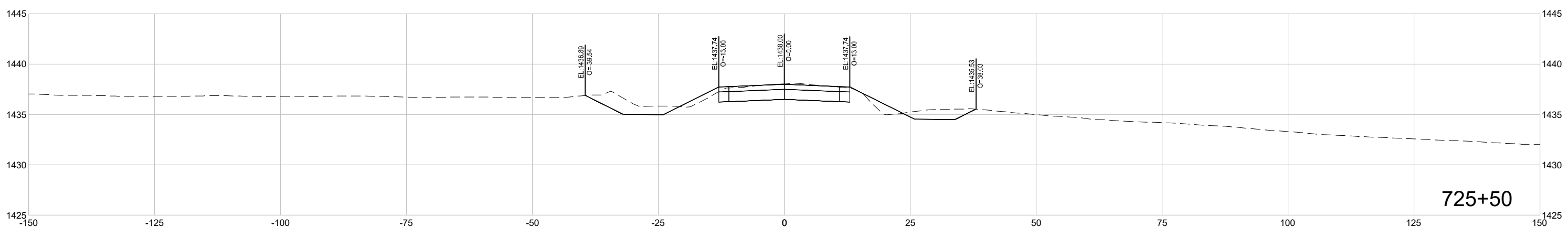
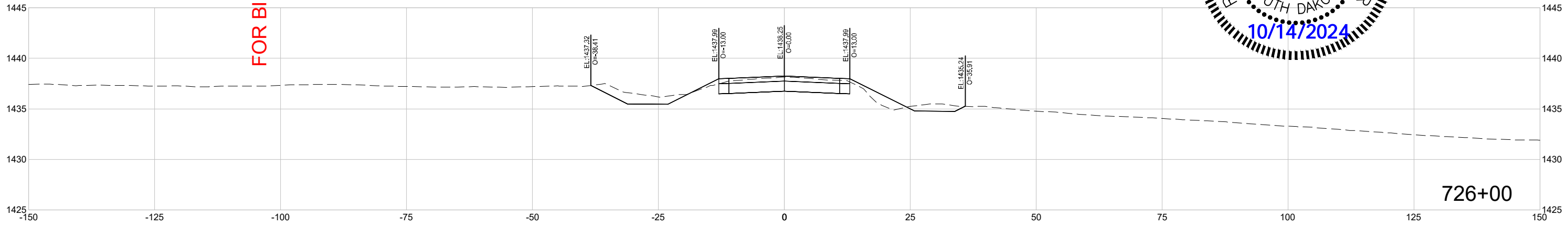
FILE: X-CROSS SECTIONS
PLOTTING DATE: 10/13/2024

REV DATE:
INITIAL:



MUCK

FOR BIDDING PURPOSES ONLY



C:\working\p\m\1019874512\X-Cross Sections.dwg
PLOT DATE: 10/13/2024 12:58 PM Ode, Kent



Sycamore Avenue

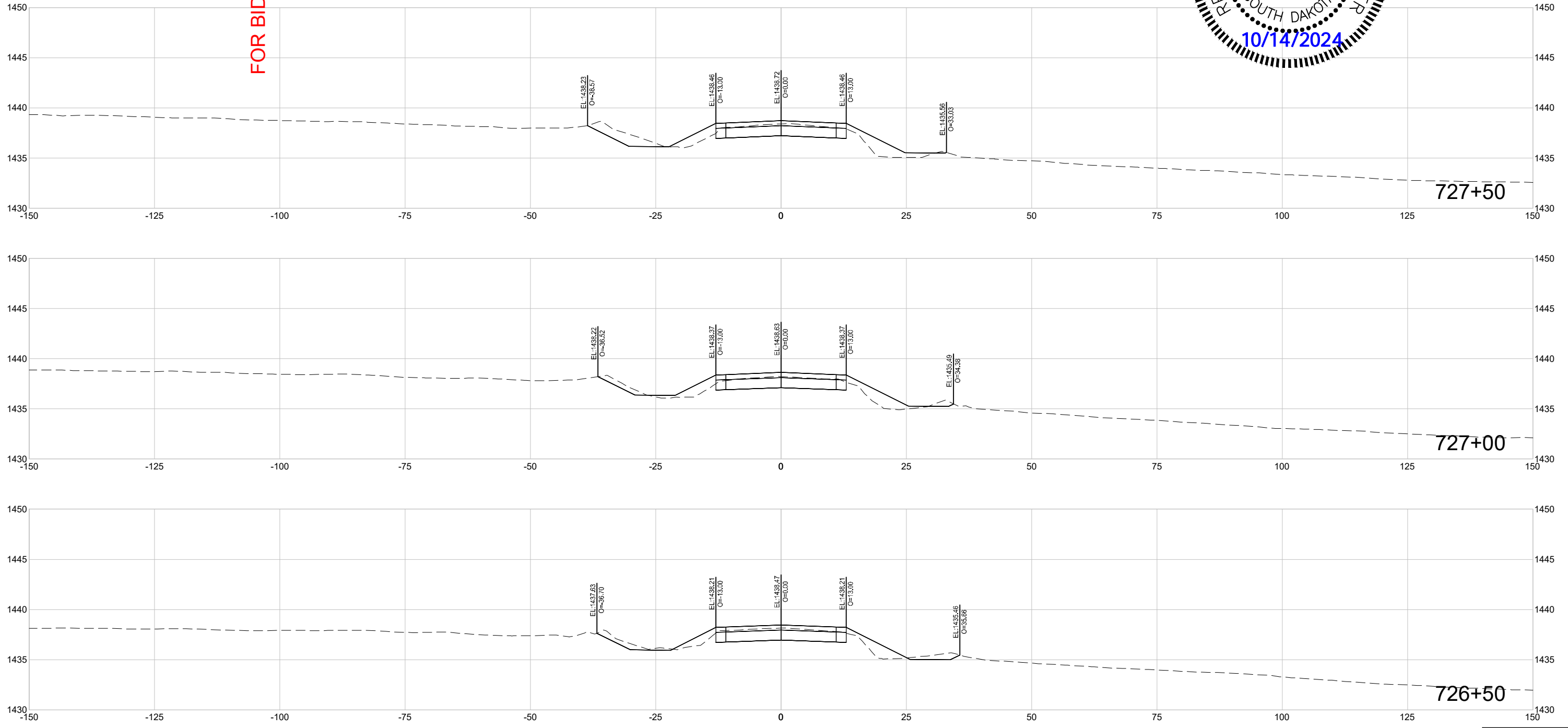
STATE OF SOUTH DAKOTA	PROJECT	SHEET	TOTAL SHEETS
	NH 0100(106)409 & P 8042(00)	X68	X75

FILE: X-CROSS SECTIONS
PLOTTING DATE: 10/13/2024

REV DATE:
INITIAL:

 MUCK

FOR BIDDING PURPOSES ONLY



Sycamore Avenue

STATE OF SOUTH DAKOTA	PROJECT	SHEET	TOTAL SHEETS
	NH 0100(106)409 & P 8042(00)	X69	X75

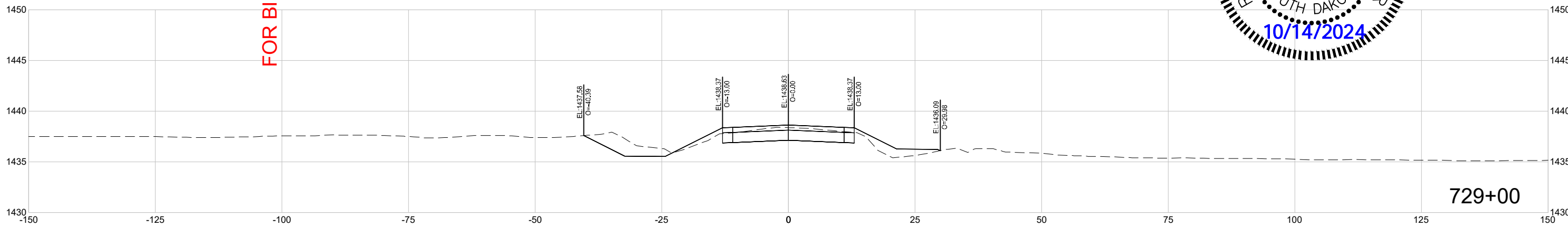
FILE: X-CROSS SECTIONS
PLOT DATE: 10/13/2024

REV DATE:
INITIAL:

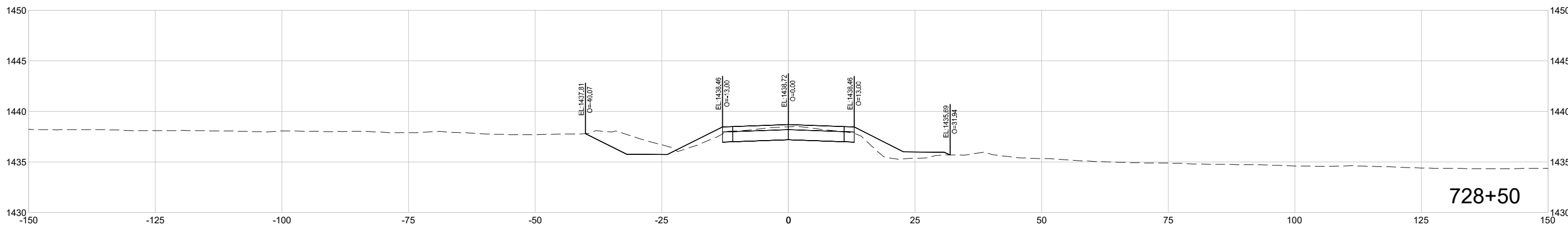


MUCK

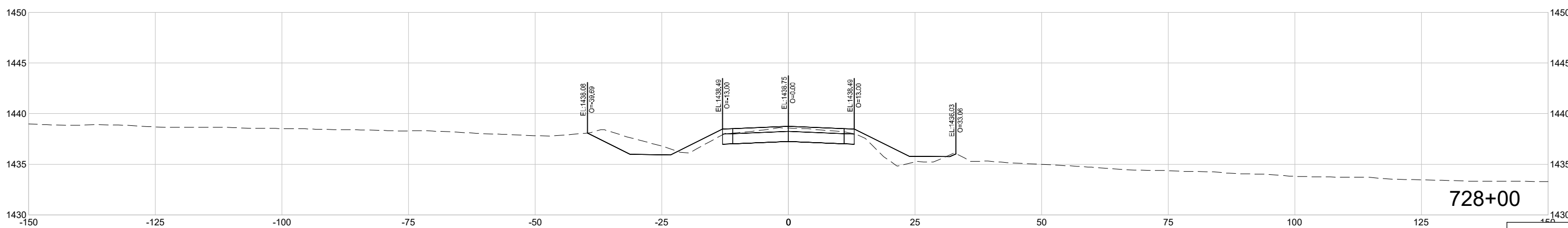
FOR BIDDING PURPOSES ONLY



729+00



728+50



728+00

C:\working\p\m\1019871512\X-Cross Sections.dwg
PLOT DATE: 10/13/2024 12:59 PM Odie, Kent



Sycamore Avenue

STATE OF SOUTH DAKOTA	PROJECT	SHEET	TOTAL SHEETS
	NH 0100(106)409 & P 8042(00)	X70	X75

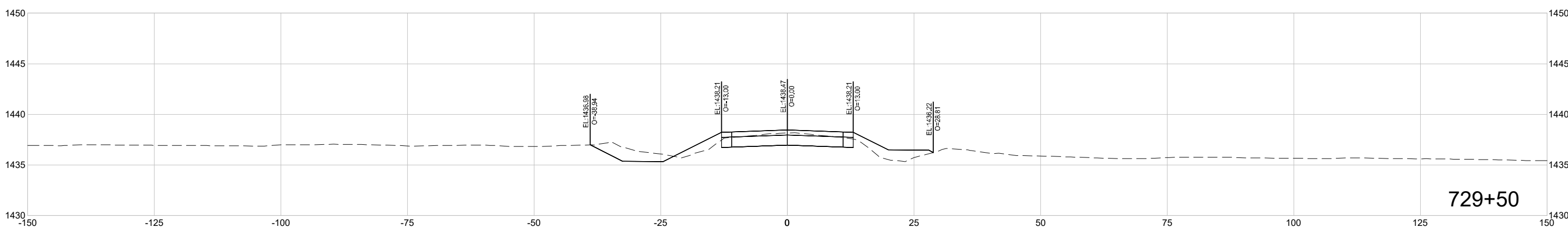
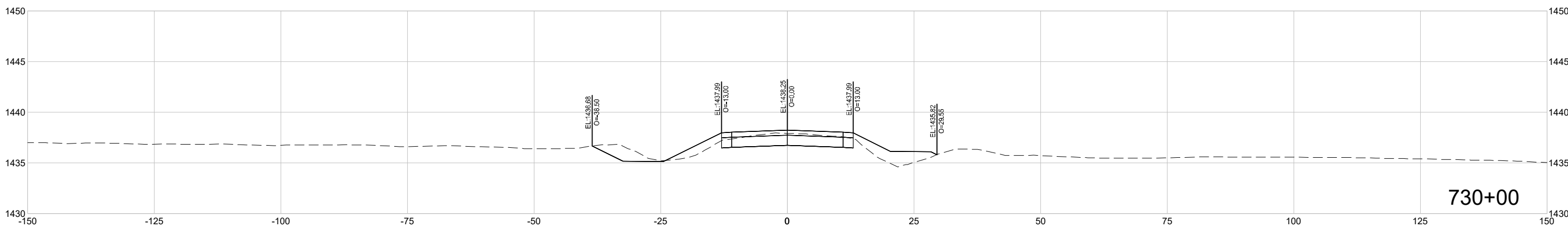
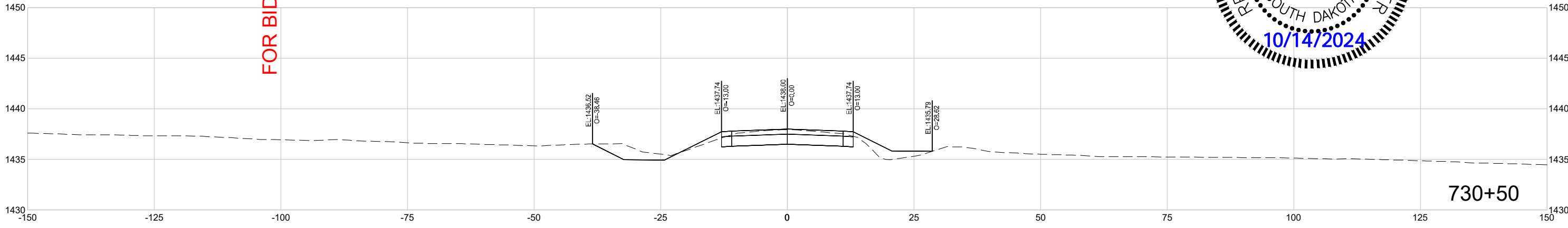
FILE: X-CROSS SECTIONS
PLOT DATE: 10/13/2024

REV DATE:
INITIAL:



MUCK

FOR BIDDING PURPOSES ONLY



C:\working\p\m\1019871512\X-Cross Sections.dwg
PLOT DATE: 10/13/2024 12:59 PM Ode, Kent



Sycamore Avenue

STATE OF SOUTH DAKOTA	PROJECT	SHEET	TOTAL SHEETS
	NH 0100(106)409 & P 8042(00)	X71	X75

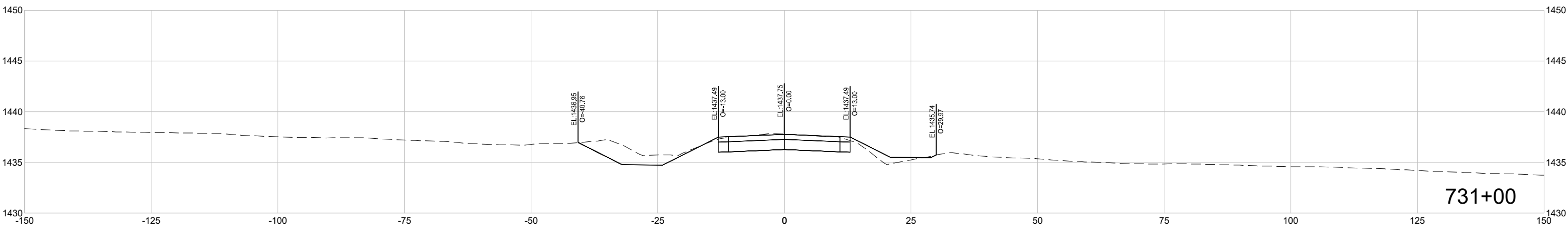
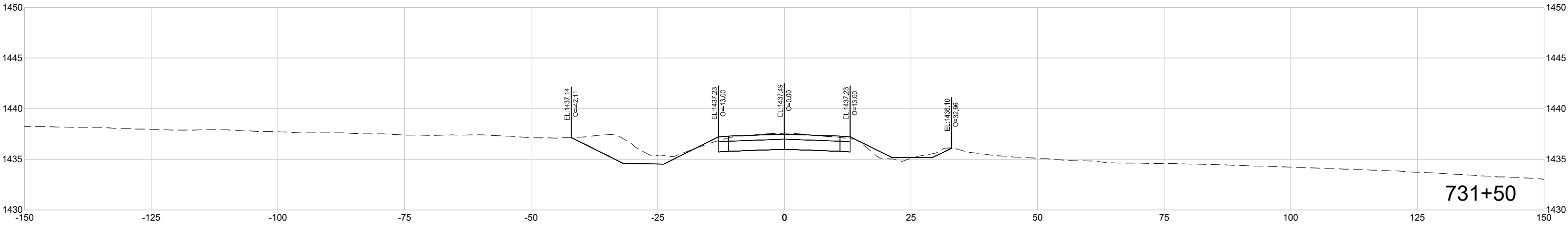
FILE: X-CROSS SECTIONS
PLOTTING DATE: 10/13/2024

REV DATE:
INITIAL:



MUCK

FOR BIDDING PURPOSES ONLY



C:\working\p\m\1019871512\X-Cross Sections.dwg
PLOT DATE: 10/13/2024 12:59 PM Ode, Kent



Sycamore Avenue

STATE OF SOUTH DAKOTA	PROJECT	SHEET	TOTAL SHEETS
	NH 0100(106)409 & P 8042(00)	X72	X75

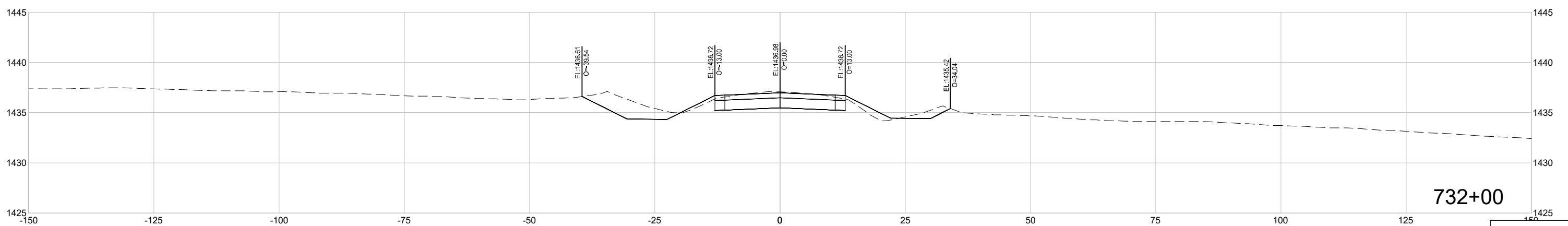
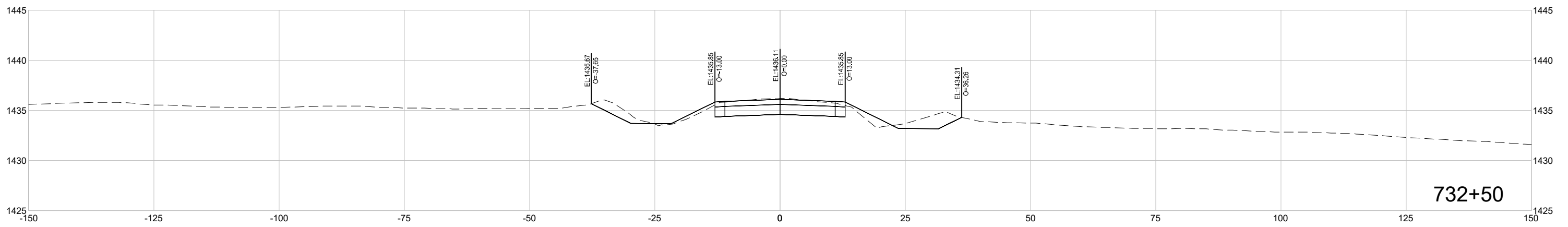
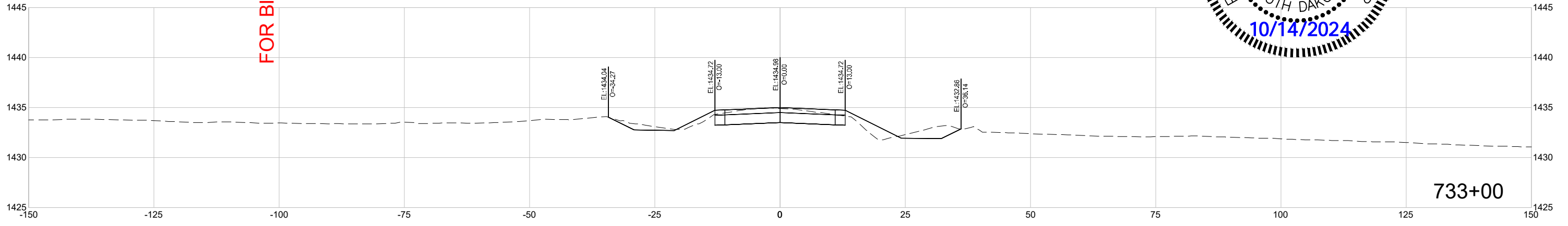
FILE: X-CROSS SECTIONS
PLOT DATE: 10/13/2024

REV DATE:
INITIAL:



MUCK

FOR BIDDING PURPOSES ONLY

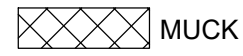


Sycamore Avenue

STATE OF SOUTH DAKOTA	PROJECT	SHEET	TOTAL SHEETS
	NH 0100(106)409 & P 8042(00)	X73	X75

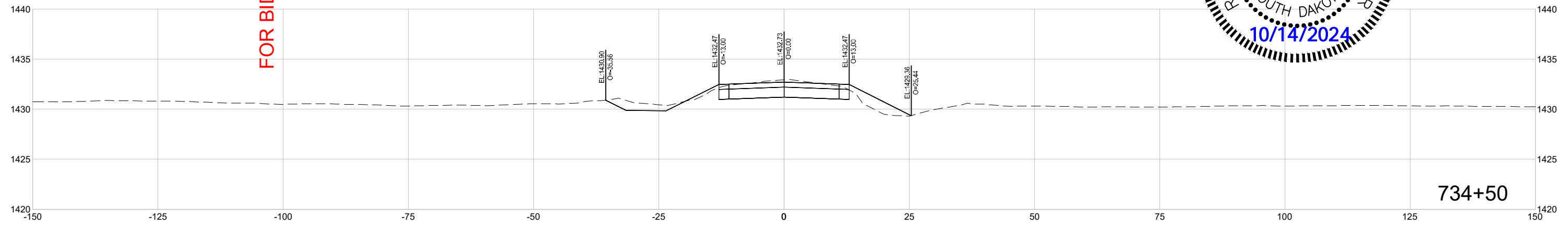
FILE: X-CROSS SECTIONS
PLOT DATE: 10/13/2024

REV DATE:
INITIAL:

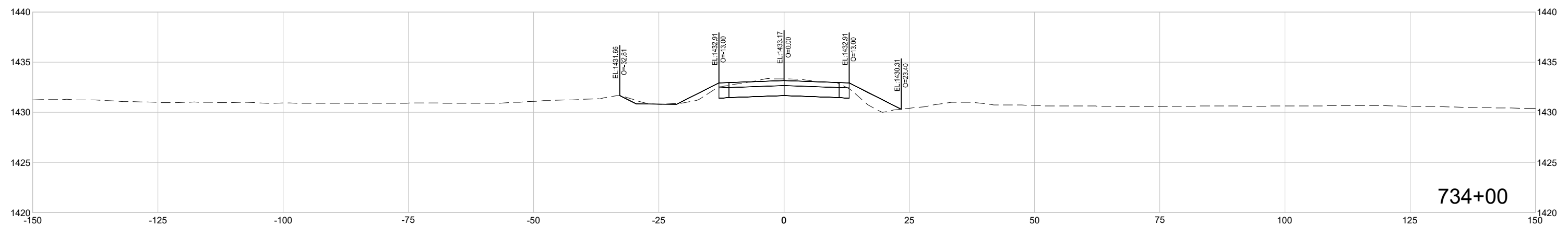


MUCK

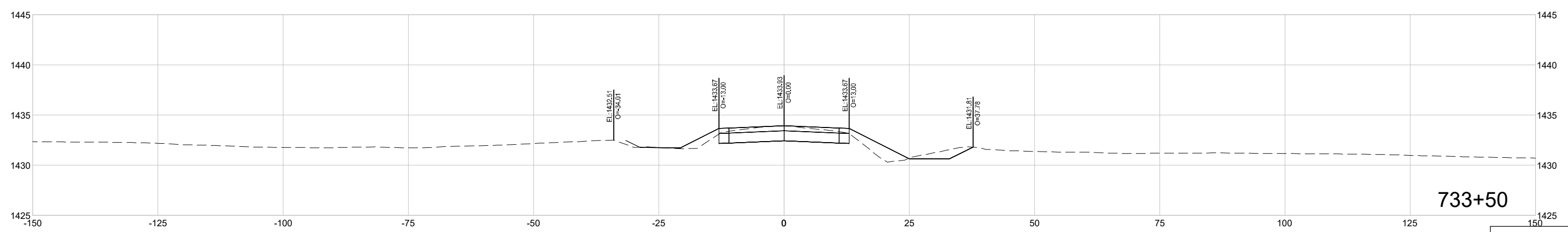
FOR BIDDING PURPOSES ONLY



734+50



734+00



733+50



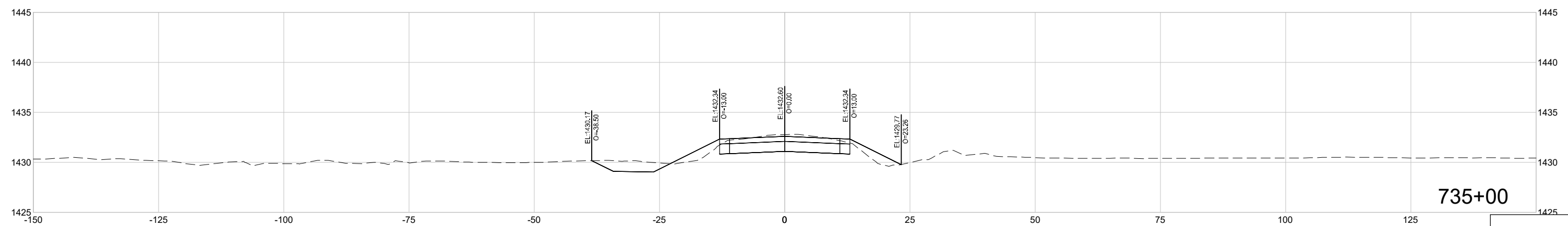
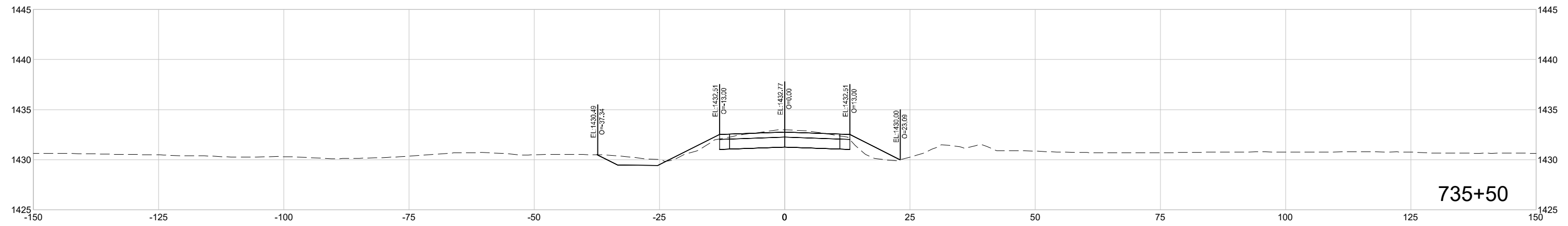
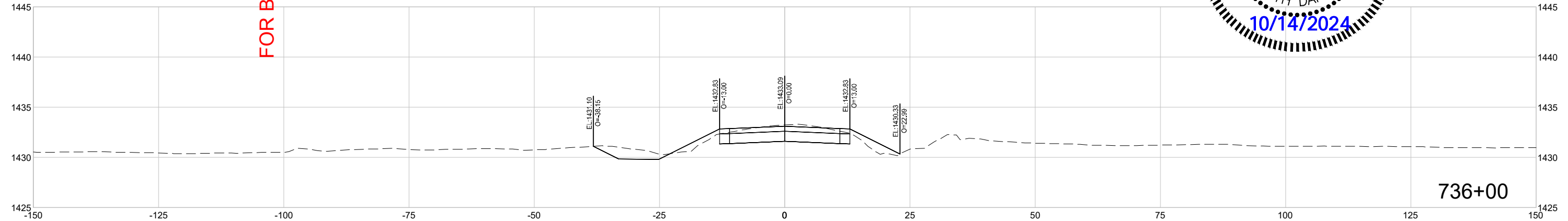
Sycamore Avenue

STATE OF SOUTH DAKOTA	PROJECT	SHEET	TOTAL SHEETS
	NH 0100(106)409 & P 8042(00)	X74	X75

FILE: X-CROSS SECTIONS
 PLOTTING DATE: 10/13/2024
 REV DATE:
 INITIAL:

 MUCK

FOR BIDDING PURPOSES ONLY



C:\working\p\m\1019871512\X-Cross Sections.dwg
 PLOT DATE: 10/13/2024 12:59 PM Ode, Kent



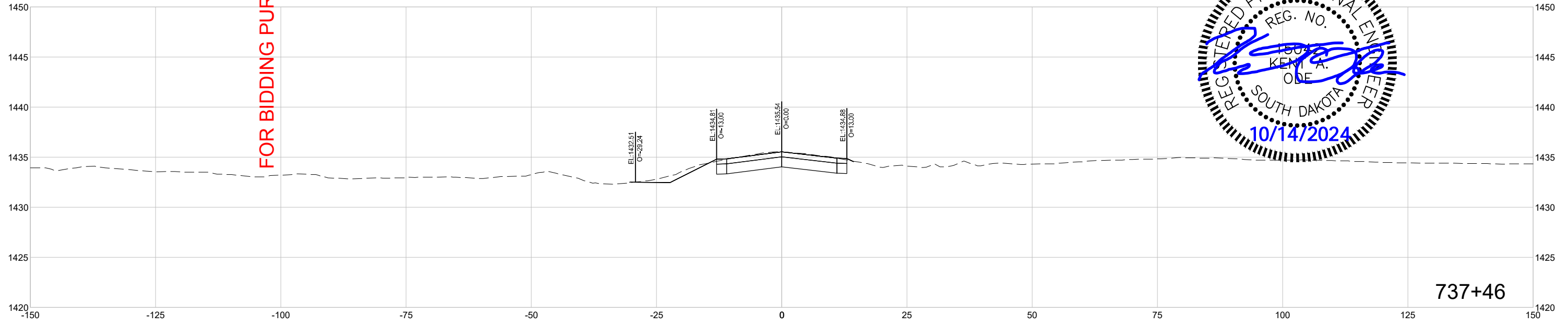
Sycamore Avenue

STATE OF SOUTH DAKOTA	PROJECT	SHEET	TOTAL SHEETS
	NH 0100(106)409 & P 8042(00)	X75	X75

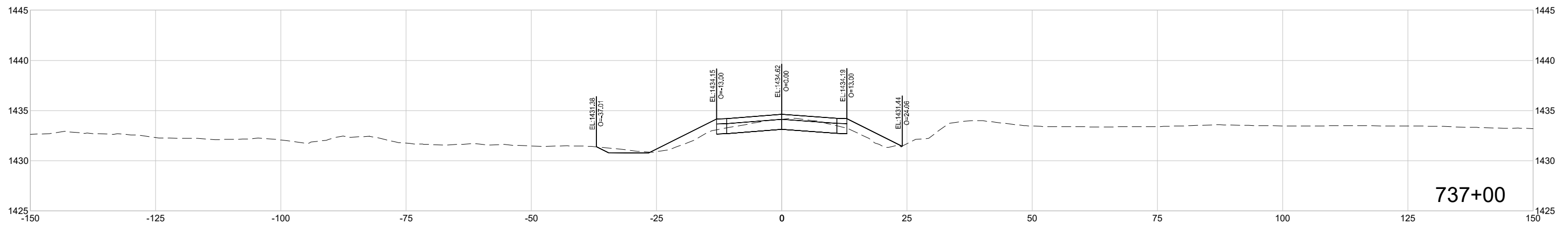
FILE: X-CROSS SECTIONS
 PLOTTING DATE: 10/13/2024
 REV DATE:
 INITIAL:

 MUCK

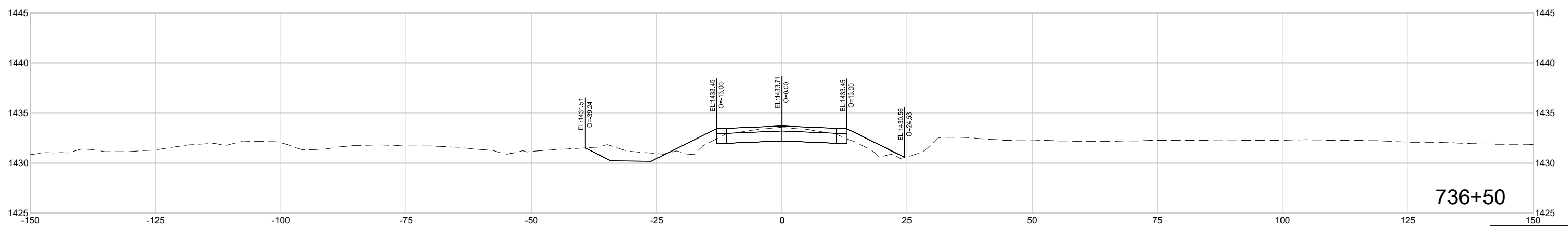
FOR BIDDING PURPOSES ONLY



737+46



737+00



736+50

C:\working\p\h\1019871512\X-Cross Sections.dwg
 PLOT DATE: 10/13/2024 12:59 PM Ode, Kent

