

# SECTION Z: PIPE SECTIONS

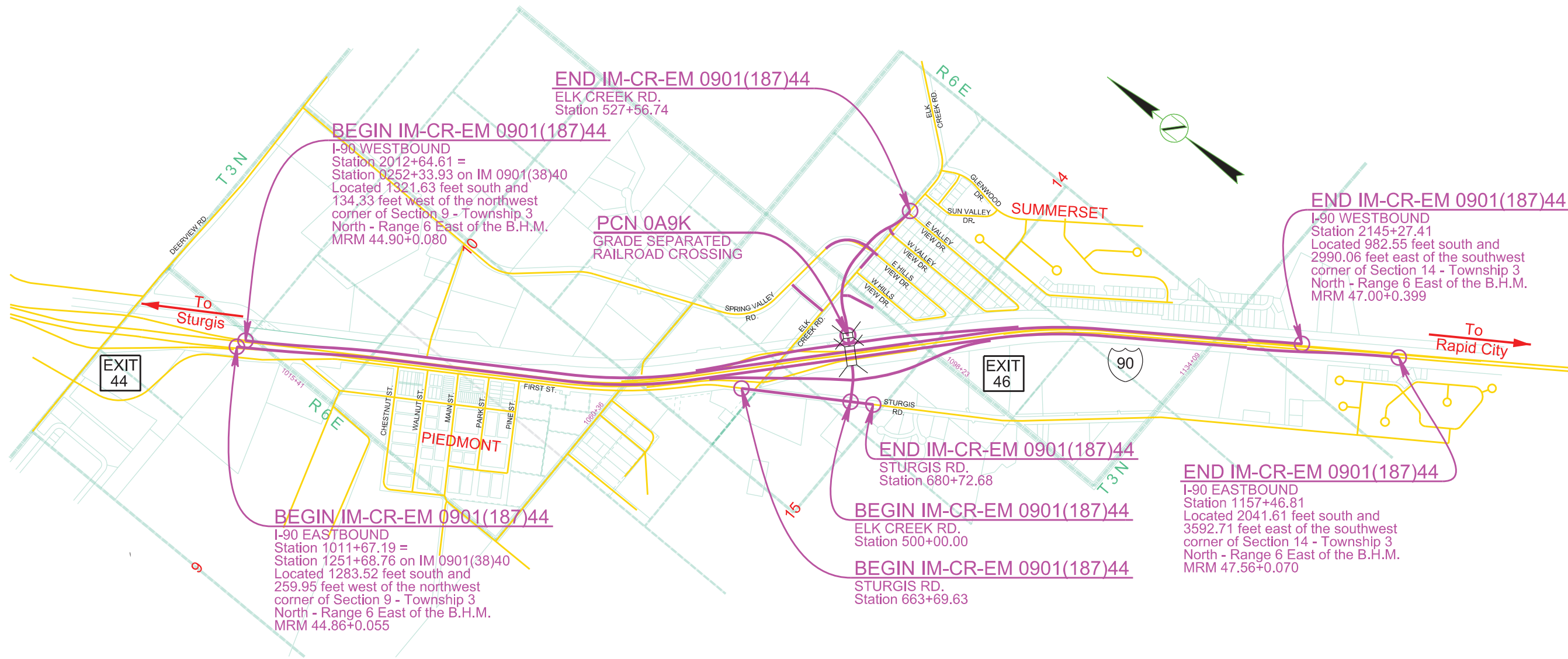
FOR BIDDING PURPOSES ONLY

 STATE OF SOUTH DAKOTA	PROJECT	SHEET	TOTAL SHEETS
	IM-CR-EM 0901(187)44	Z1	Z47

Plotting Date: 3/6/2026 Rev: 9/8/2025 BRC Rev: 3/6/2026 MRM

## INDEX OF SHEETS

Z1	General Layout with Index
Z2-Z32	Mainline Pipe Sections
Z33-Z47	Approach Pipe Sections



Plot Scale- 1:1400

Plotted From- Marcus.Martinez

File- ...MEAD034J\SectionZ\TitleZ.dgn

# EAST VALLEY VIEW DRIVE

FOR BIDDING PURPOSES ONLY



STATE OF SOUTH DAKOTA

PROJECT	SHEET	TOTAL SHEETS
IM-CR-EM 0901(187)44	Z2	Z47


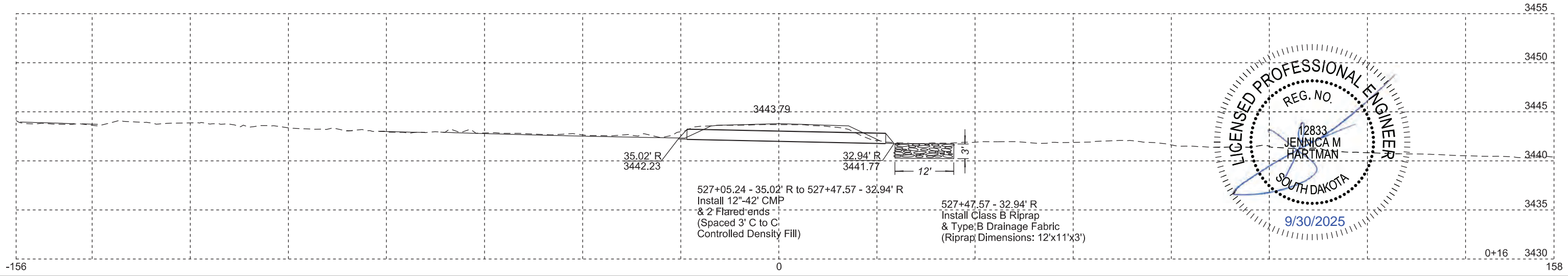
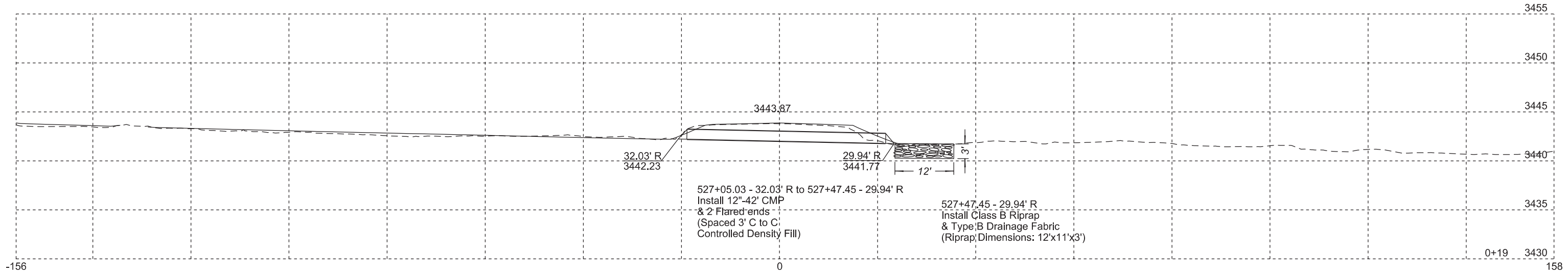
Plotting Date: 10/9/2025

Rev: 07/03/2024 WAS  
Rev: 9/30/2025 BRC

Plot Scale- 1:20

Plotted From- Brady Johnson

File- ...MEAD0084J\SectionZ2034J.dgn



# EAST HILLS VIEW DRIVE

FOR BIDDING PURPOSES ONLY



STATE OF SOUTH DAKOTA


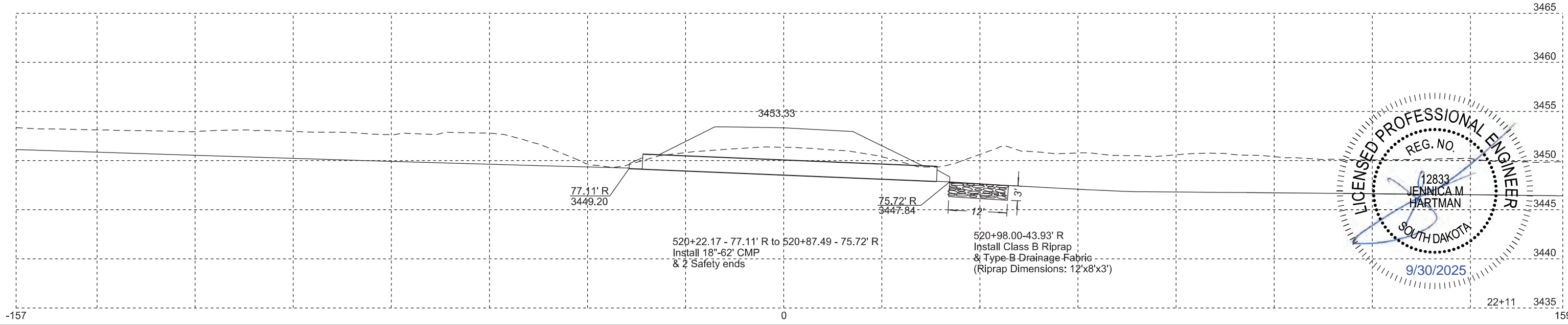
PROJECT	SHEET	TOTAL SHEETS
IM-CR-EM 0901(187)44	Z3	Z47

Plotting Date: 10/9/2025

Rev: 07/03/2024 WAS  
Rev: 9/30/2025 BRC

Plot Scale- 1:20

Plotted From- Brady Johnson



# WEST VALLEY VIEW DRIVE

FOR BIDDING PURPOSES ONLY



STATE OF SOUTH DAKOTA


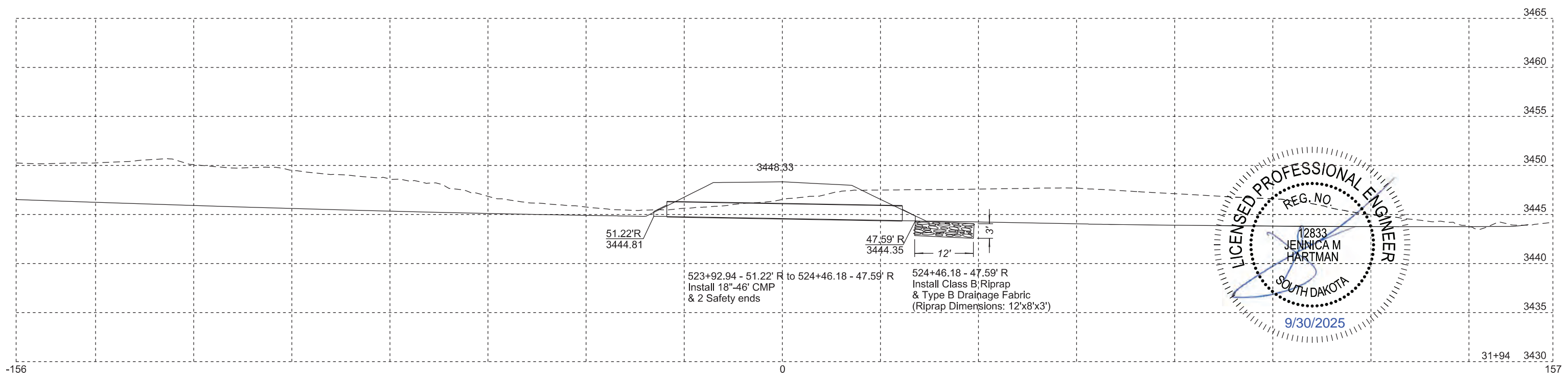
PROJECT	SHEET	TOTAL SHEETS
IM-CR-EM 0901(187)44	Z4	Z47

Plotting Date: 10/9/2025

Rev: 07/03/2024 WAS  
Rev: 9/30/2025 BRC

Plot Scale- 1:20

Plotted From- Brady Johnson



File- ...MEAD0034J\SectionZ4\034J.dgn

# STEAKHOUSE ACCESS ROAD

FOR BIDDING PURPOSES ONLY



STATE OF SOUTH DAKOTA

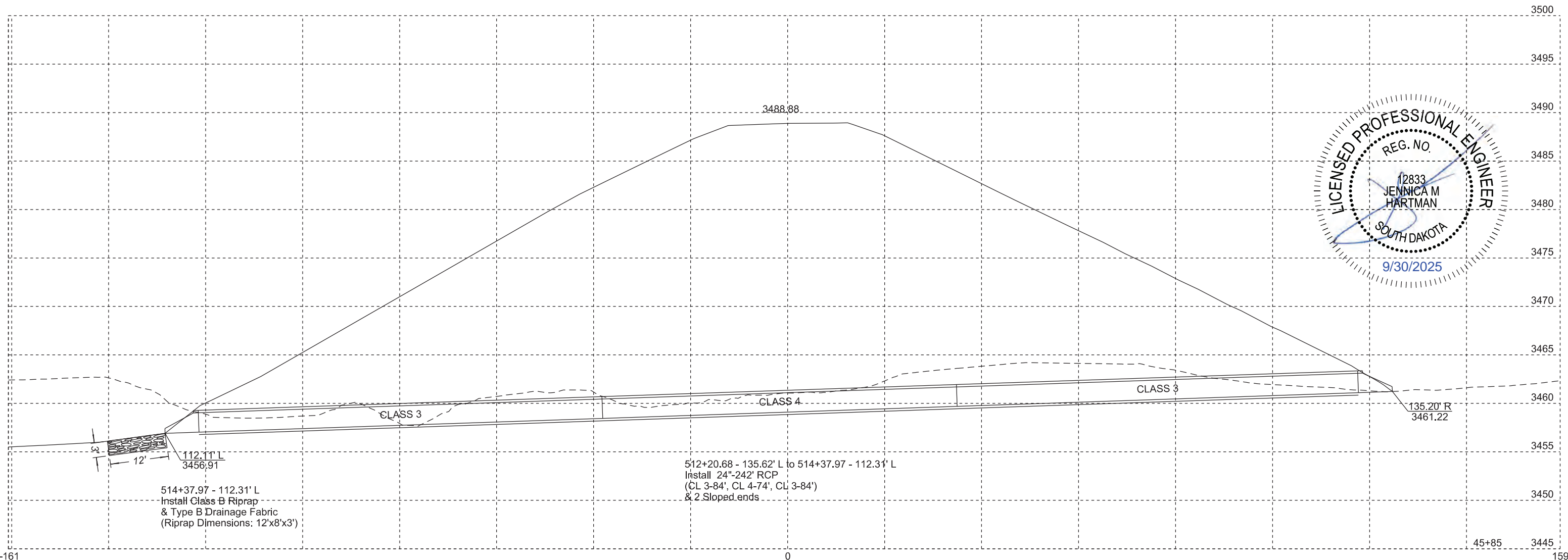
PROJECT	SHEET	TOTAL SHEETS
IM-CR-EM 0901(187)44	Z5	Z47

Plotting Date: 10/9/2025

Rev: 02/14/2025 WAS  
Rev: 9/30/2025 BRC

Plot Scale- 1:20

Plotted From- Brady Johnson



File- ...MEAD0034J\SectionZ5034J.dgn

# LOT 9 ACCESS

FOR BIDDING PURPOSES ONLY



STATE OF SOUTH DAKOTA

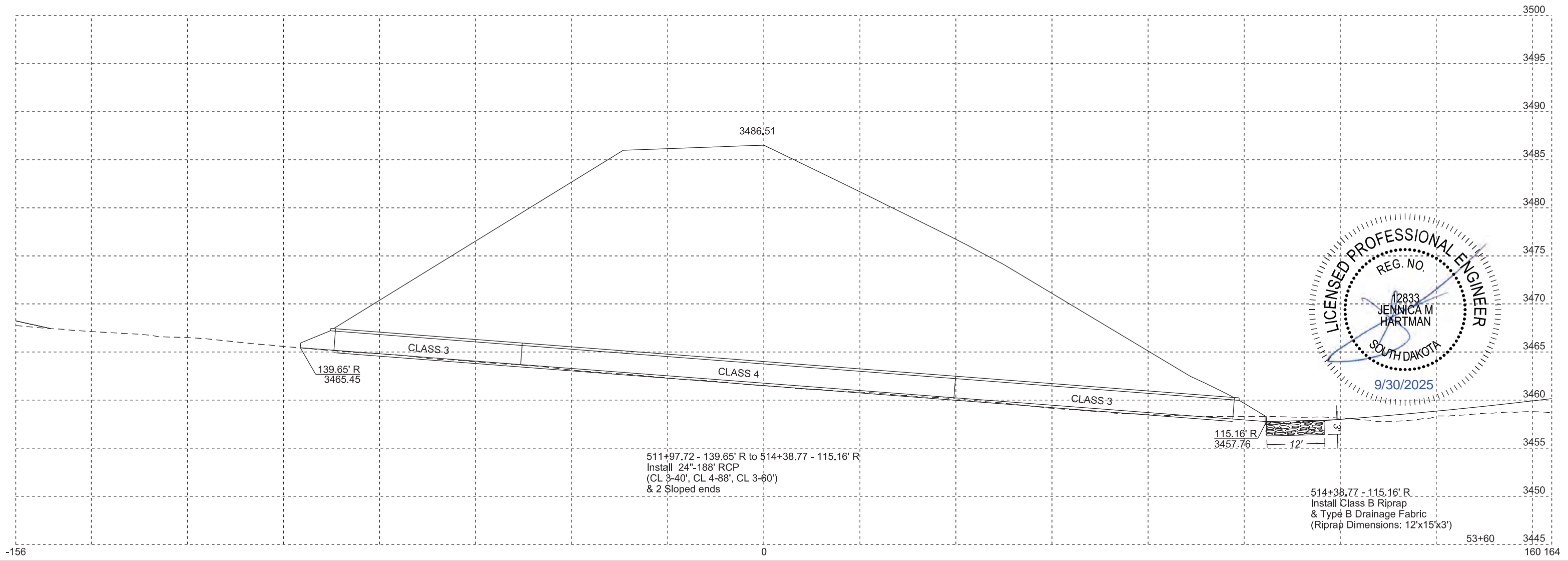
PROJECT	SHEET	TOTAL SHEETS
IM-CR-EM 0901(187)44	Z6	Z47

Plotting Date: 10/9/2025

Rev: 07/03/2024 WAS  
Rev: 9/30/2025 BRC

Plot Scale- 1:20

Plotted From- Brady Johnson



File- ...MEAD0034J\SectionZ6Z034J.dgn

# RAMP A

FOR BIDDING PURPOSES ONLY



STATE OF SOUTH DAKOTA

PROJECT	SHEET	TOTAL SHEETS
IM-CR-EM 0901(187)44	Z7	Z47


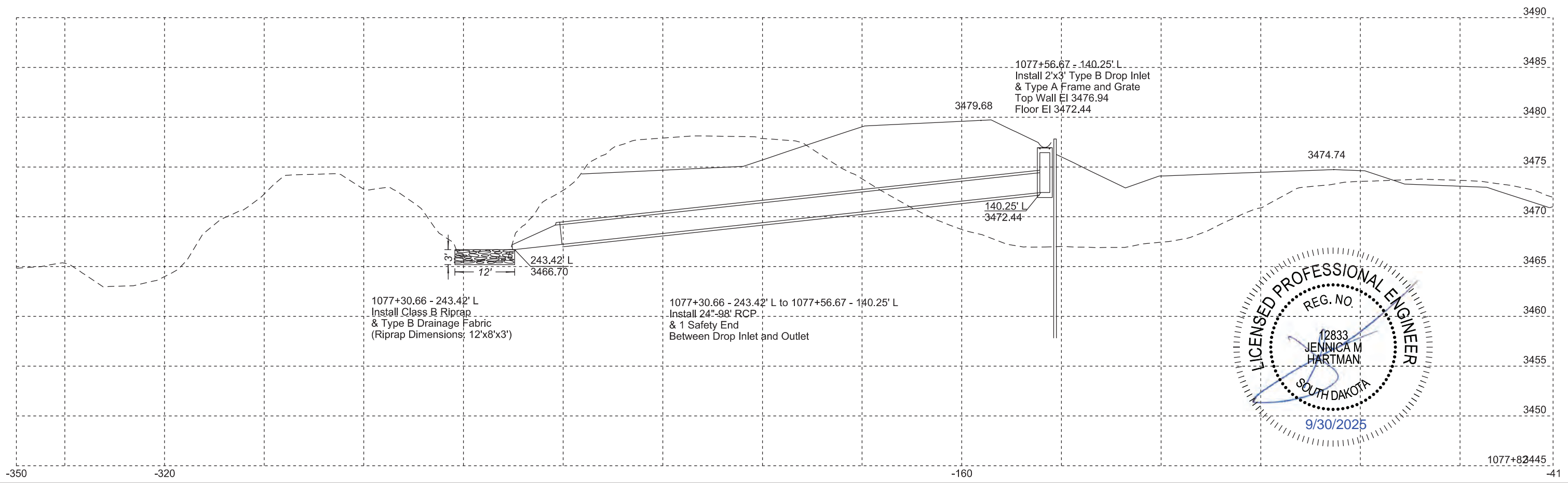
Plotting Date: 1/6/2026

Rev: 07/18/2025 LPZ  
Rev: 09/30/2025 MRM

Plot Scale- 1:20

Plotted From- Marcus.Martinez

File- ...MEAD0034J\SectionZ7r034J.dgn



# RAMP C

FOR BIDDING PURPOSES ONLY




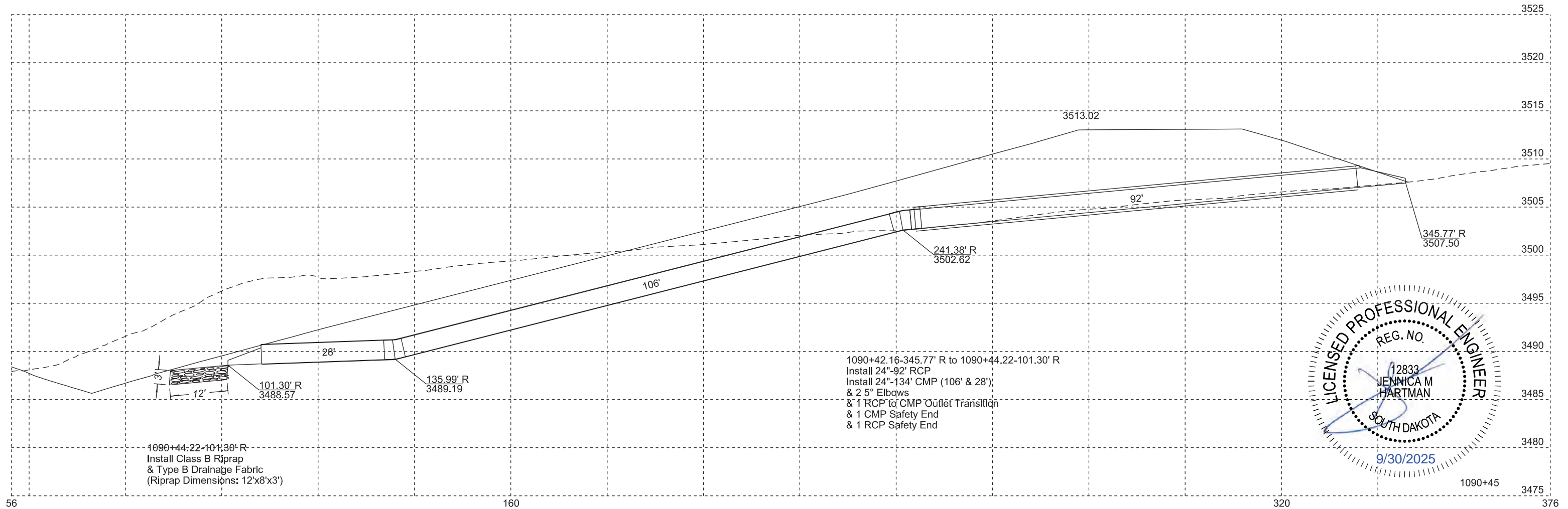
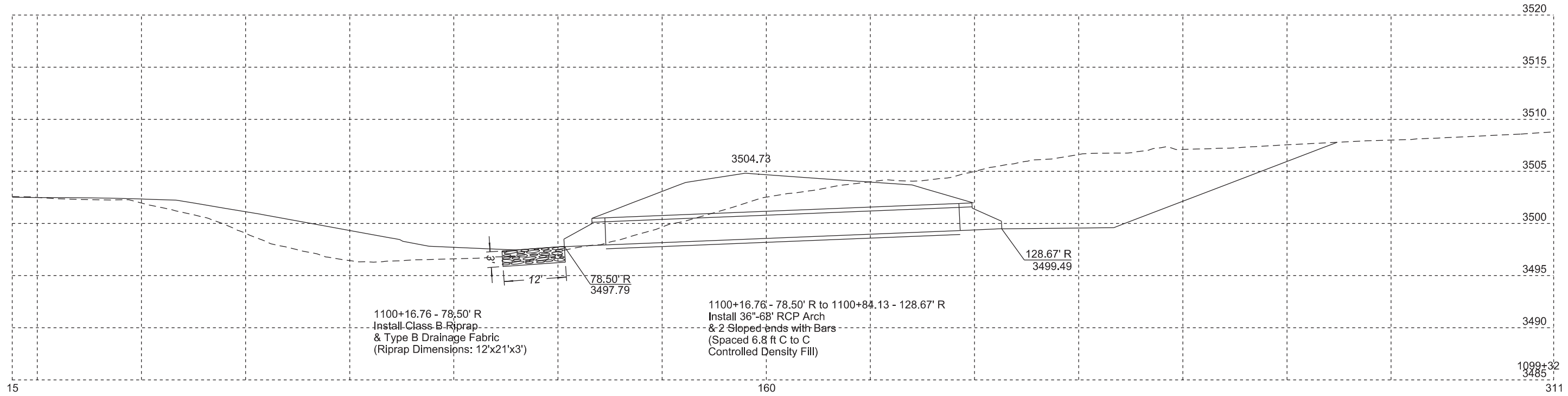
STATE OF SOUTH DAKOTA

PROJECT	SHEET	TOTAL SHEETS
IM-CR-EM 0901(187)44	Z8	Z47

Plotting Date: 10/9/2025

Rev: 03/04/2025 WAS  
Rev: 9/30/2025 BRC

Plot Scale- 1:20



Plotted From- Brady Johnson

File- ...MEAD034J\SectionZ8034J.dgn

# RAMP C

FOR BIDDING PURPOSES ONLY



STATE OF SOUTH DAKOTA

PROJECT  
IM-CR-EM 0901(187)44


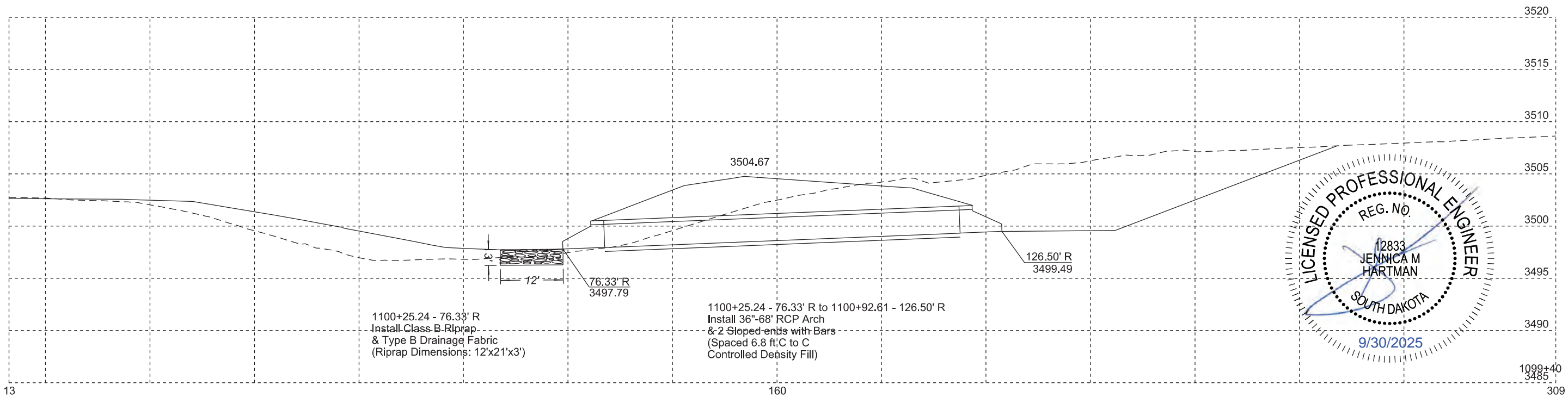
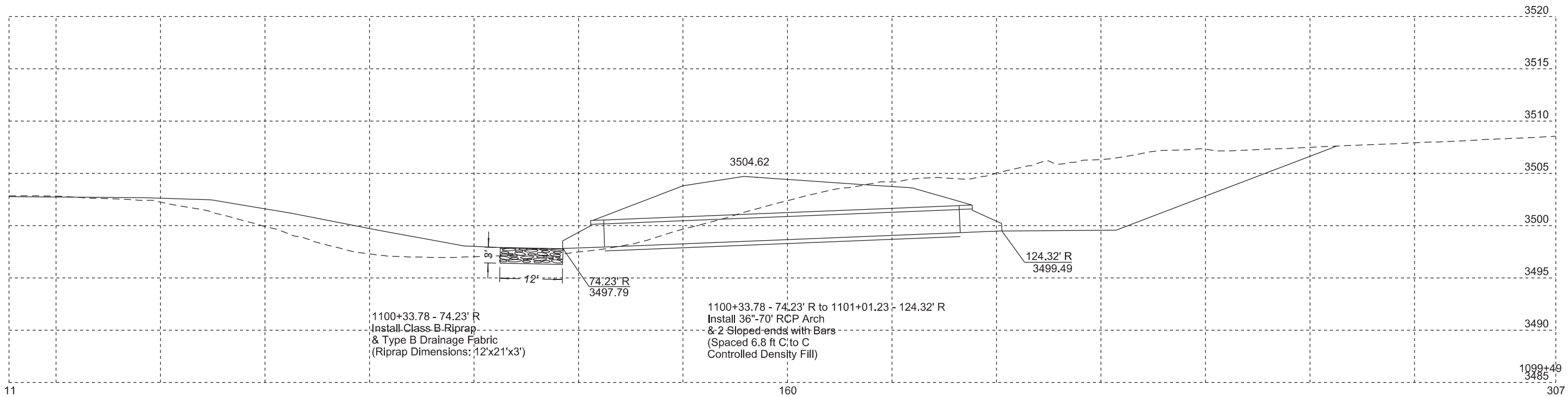
SHEET  
Z9

TOTAL SHEETS  
Z47

Plotting Date: 10/9/2025

Rev: 02/14/2025 WAS  
Rev: 9/30/2025 BRC

Plot Scale- 1:20



Plotted From- Brady Johnson

File- ...MEAD0084J\SectionZ9034J.dgn

# RAMP C

FOR BIDDING PURPOSES ONLY




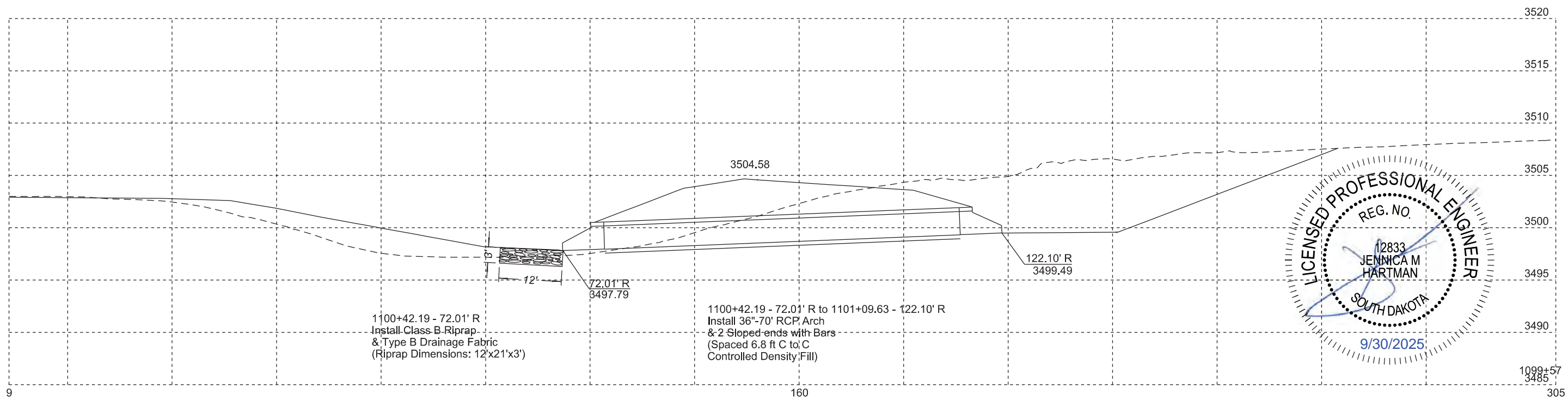
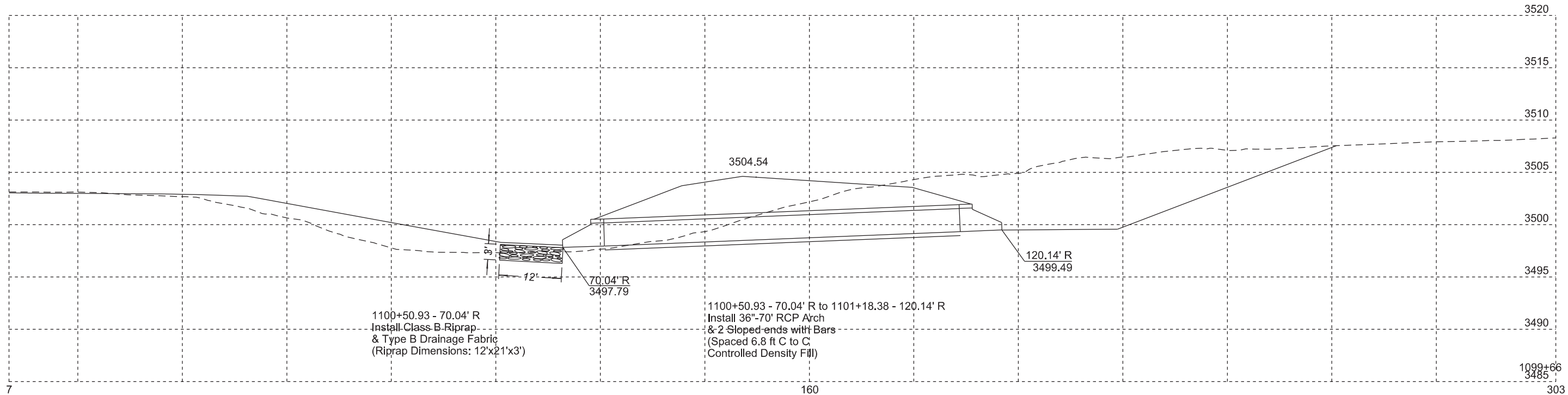
STATE OF SOUTH DAKOTA

PROJECT	SHEET	TOTAL SHEETS
IM-CR-EM 0901(187)44	Z10	Z47

Plotting Date: 10/9/2025

Rev: 02/14/2025 WAS  
Rev: 9/30/2025 BRC

Plot Scale- 1:20



Plotted From- Brady Johnson

File- ...MEAD0084J\SectionZ10Z04.dgn

# RAMP C

FOR BIDDING PURPOSES ONLY



STATE OF SOUTH DAKOTA

PROJECT	
IM-CR-EM 0901(187)44	


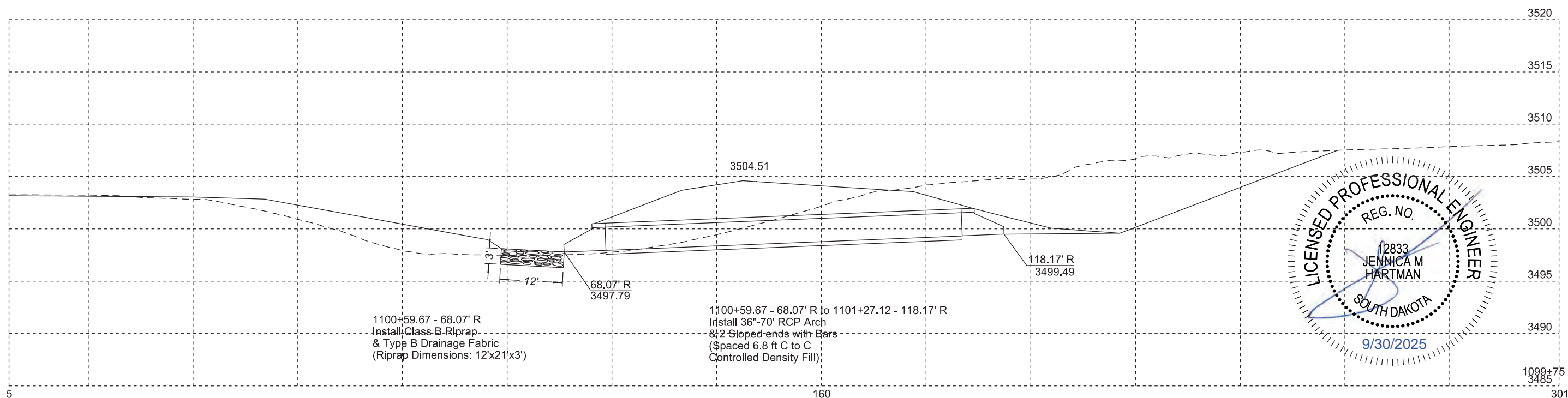
SHEET	TOTAL SHEETS
Z11	Z47

Plotting Date: 10/9/2025

Rev: 02/14/2025 WAS  
Rev: 9/30/2025 BRC

Plot Scale- 1:20

Plotted From- Brady Johnson



# ELK CREEK ROAD

FOR BIDDING PURPOSES ONLY



STATE OF SOUTH DAKOTA

PROJECT	SHEET	TOTAL SHEETS
IM-CR-EM 0901(187)44	Z12	Z47

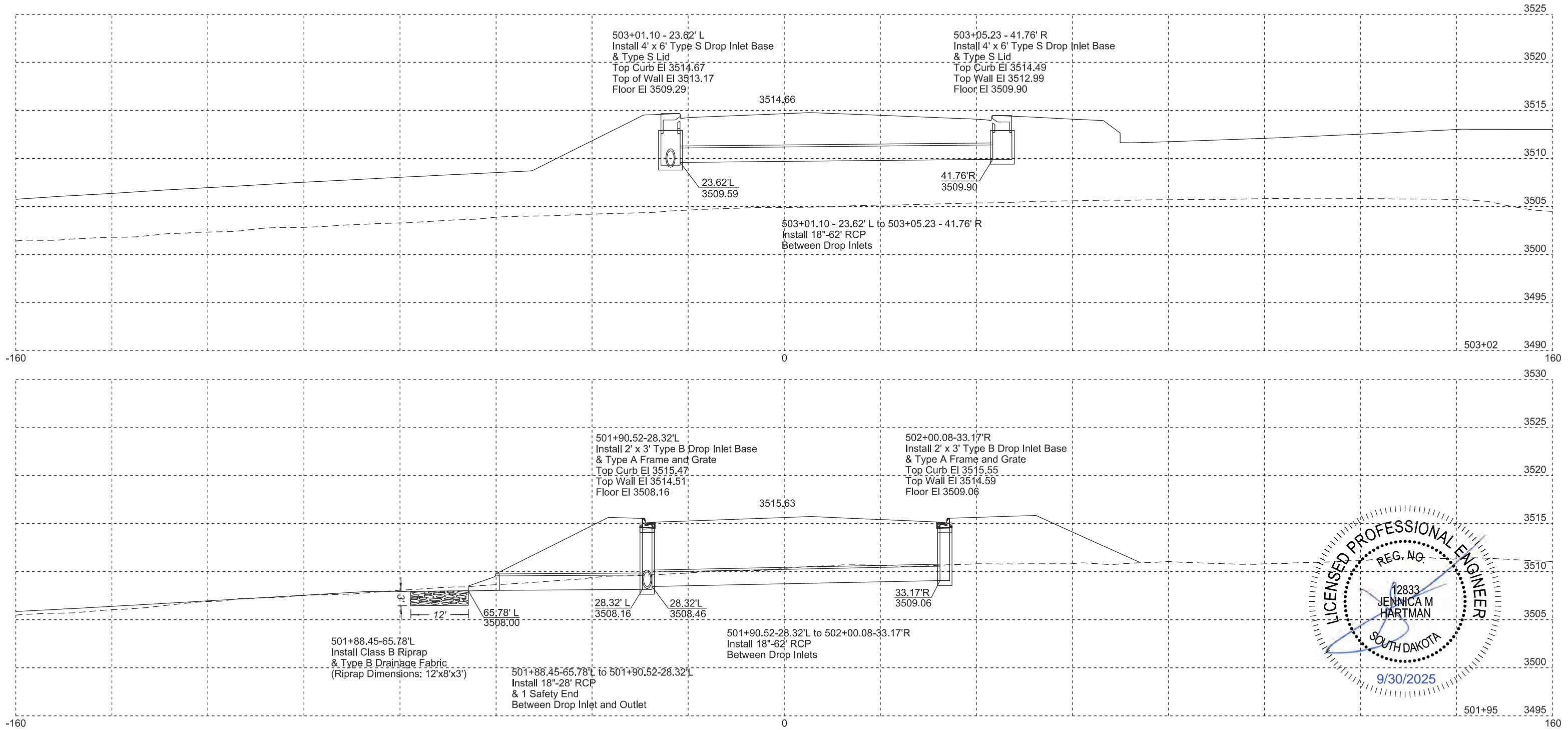
Plotting Date: 10/9/2025

Rev: 02/14/2025 WAS  
Rev: 9/30/2025 BRC

Plot Scale- 1:20

Plotted From- Brady Johnson

File- ...WEAD0034J\SectionZ12034J.dgn



# ELK CREEK ROAD

FOR BIDDING PURPOSES ONLY



STATE OF SOUTH DAKOTA

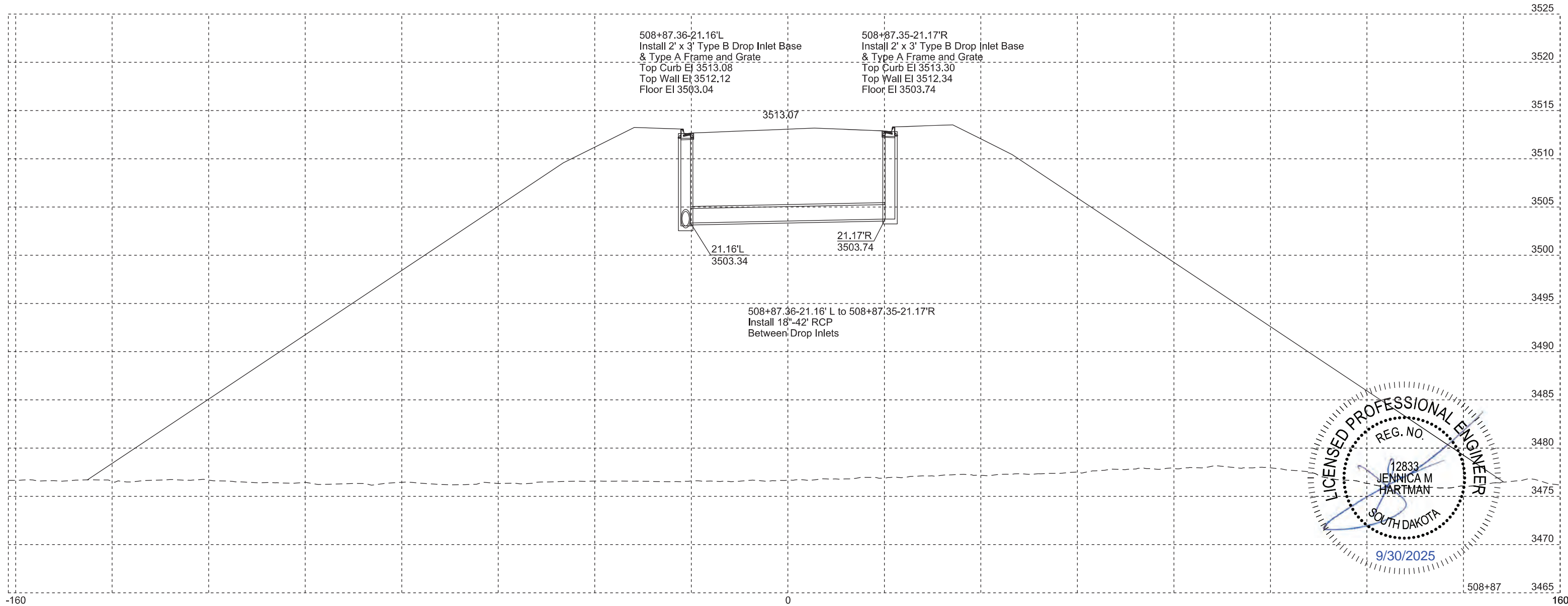
PROJECT	SHEET	TOTAL SHEETS
IM-CR-EM 0901(187)44	Z13	Z47

Plotting Date: 10/9/2025

Rev: 10/17/2024 BRC  
Rev: 9/30/2025 BRC

Plot Scale- 1:20

Plotted From- Brady Johnson



File- ...MEAD0034J\SectionZ13034J.dgn

# ELK CREEK ROAD

FOR BIDDING PURPOSES ONLY



STATE OF SOUTH DAKOTA

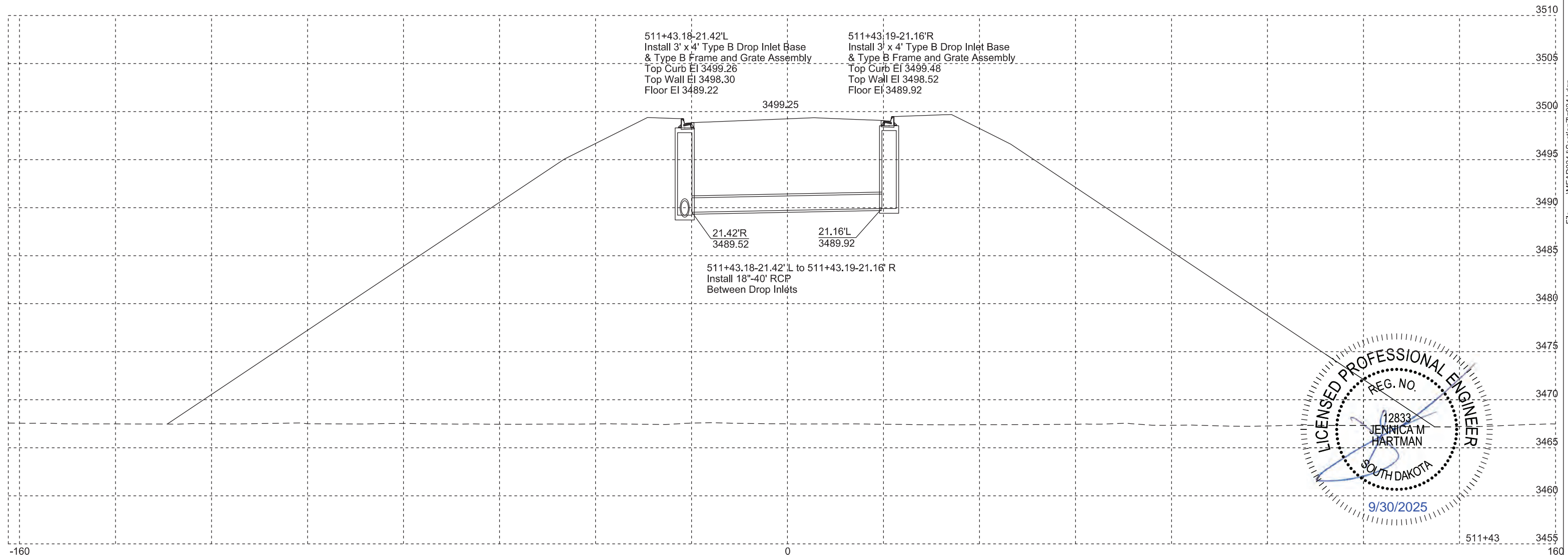
PROJECT	SHEET	TOTAL SHEETS
IM-CR-EM 0901(187)44	Z14	Z47

Plotting Date: 10/9/2025

Rev: 02/14/2025 WAS  
Rev: 9/30/2025 BRC

Plot Scale- 1:20

Plotted From- Brady Johnson



511+43.18-21.42'L  
Install 3' x 4' Type B Drop Inlet Base  
& Type B Frame and Grate Assembly  
Top Curb El 3499.26  
Top Wall El 3498.30  
Floor El 3489.22


511+43.19-21.16'R  
Install 3' x 4' Type B Drop Inlet Base  
& Type B Frame and Grate Assembly  
Top Curb El 3499.48  
Top Wall El 3498.52  
Floor El 3489.92

3499.25

21.42'R  
3489.52

21.16'L  
3489.92

511+43.18-21.42'L to 511+43.19-21.16' R  
Install 18"-40' RCP  
Between Drop Inlets



File- ...MEAD0034J\SectionZ14034J.dgn

# ELK CREEK ROAD

FOR BIDDING PURPOSES ONLY



STATE OF SOUTH DAKOTA

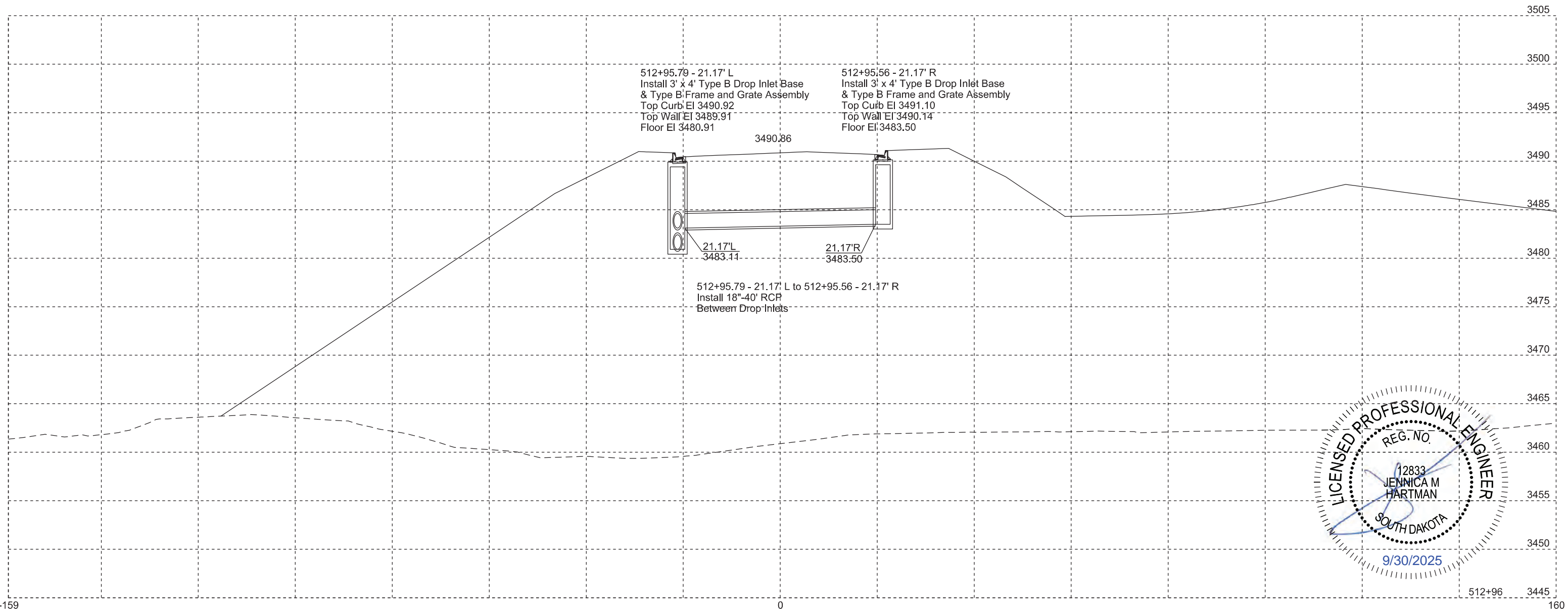
PROJECT	SHEET	TOTAL SHEETS
IM-CR-EM 0901(187)44	Z15	Z47

Plotting Date: 10/9/2025

Rev: 02/14/2025 WAS  
Rev: 9/30/2025 BRC

Plot Scale- 1:20

Plotted From- Brady Johnson



File- ...MEAD0034J\SectionZ15034J.dgn

# ELK CREEK ROAD

FOR BIDDING PURPOSES ONLY

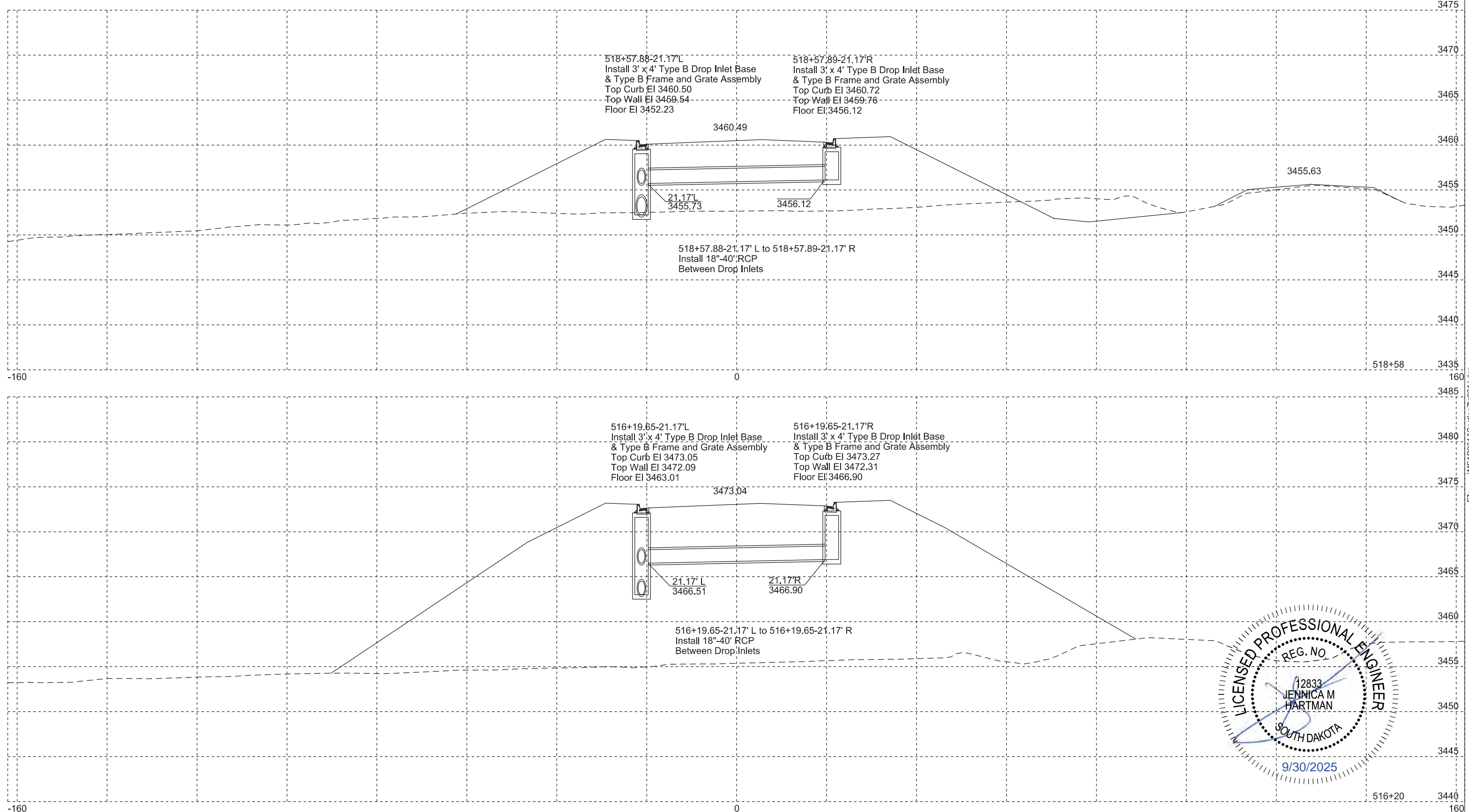


STATE OF SOUTH DAKOTA	PROJECT	SHEET	TOTAL SHEETS
	IM-CR-EM 0901(187)44	Z16	Z47

Plotting Date: 10/9/2025 Rev: 07/03/2024 WAS  
Rev: 9/30/2025 BRC

Plot Scale- 1:20

Plotted From- Brady Johnson



File- ...MEAD0034J\SectionZ16034J.dgn

# ELK CREEK ROAD

FOR BIDDING PURPOSES ONLY



STATE OF SOUTH DAKOTA

PROJECT	SHEET	TOTAL SHEETS
IM-CR-EM 0901(187)44	Z17	Z47

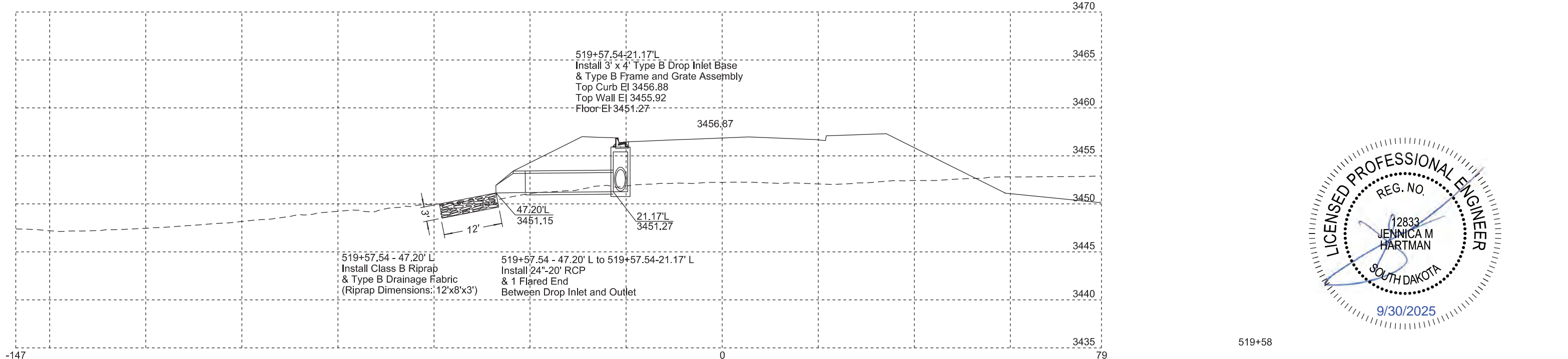
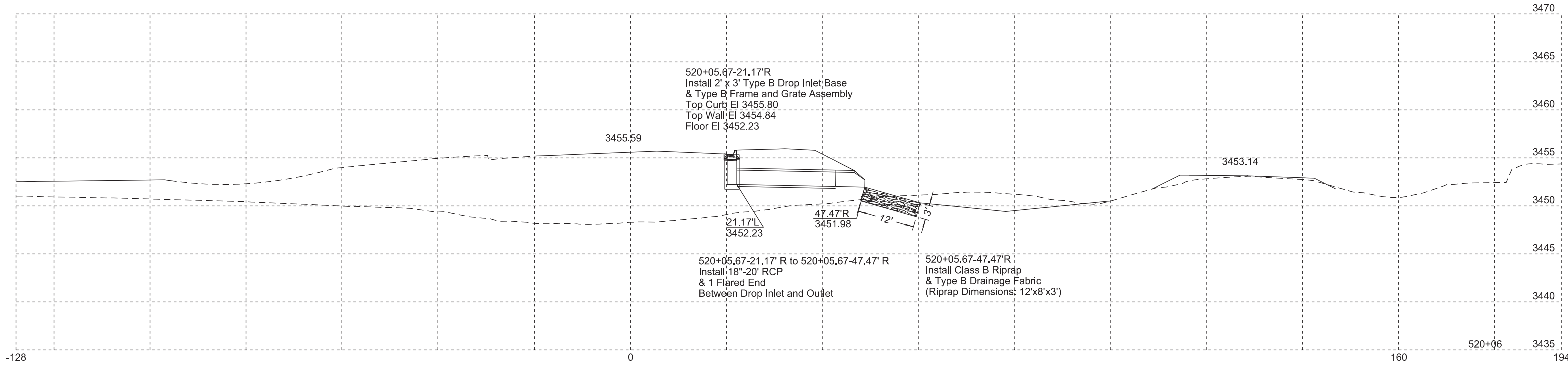
Plotting Date: 10/9/2025

Rev: 07/03/2024 WAS  
Rev: 9/30/2025 BRC

Plot Scale- 1:20

Plotted From- Brady Johnson

File: ...MEAD0034J\SectionZ17034J.dgn



# STURGIS ROAD

FOR BIDDING PURPOSES ONLY




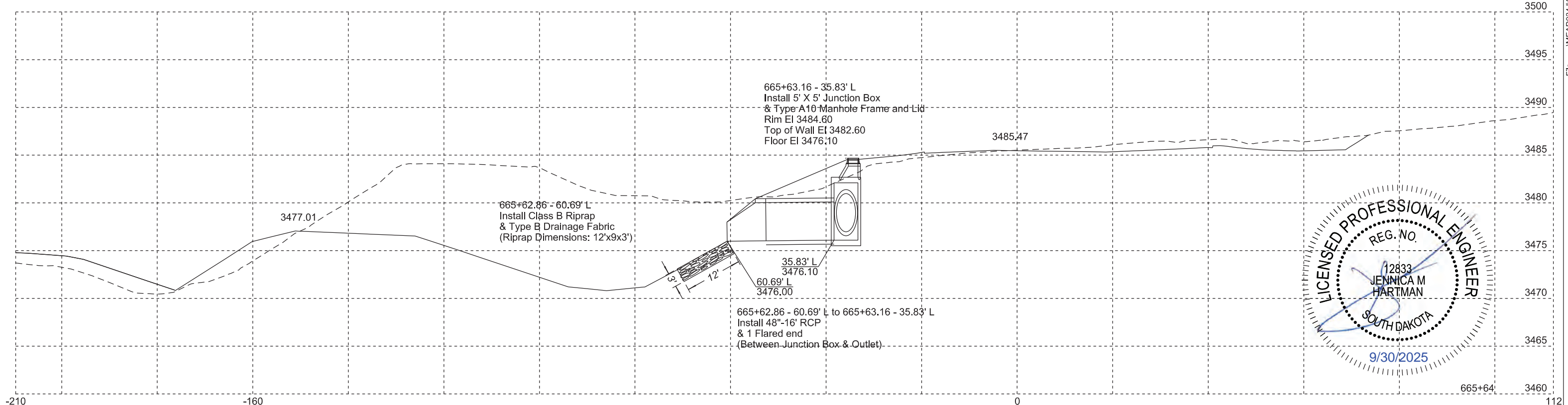
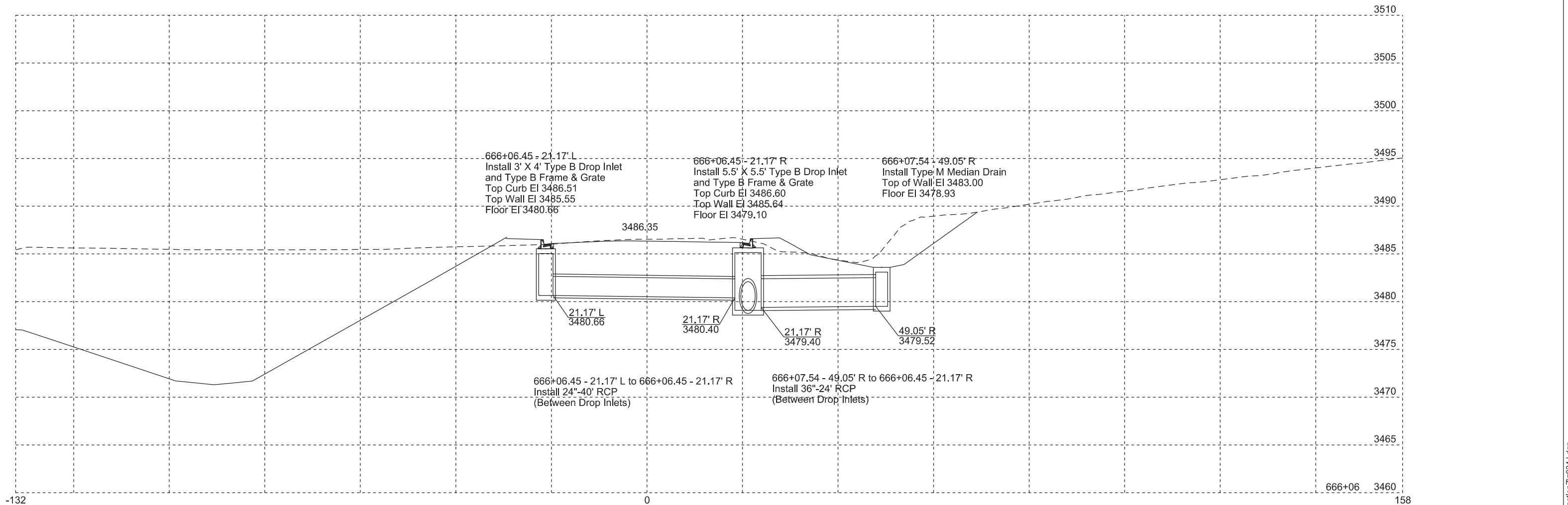
STATE OF SOUTH DAKOTA	PROJECT	SHEET	TOTAL SHEETS
	IM-CR-EM 0901(187)44	Z18	Z47

Plotting Date: 10/9/2025  
Rev: 02/14/2025 WAS  
Rev: 9/30/2025 BRC

Plot Scale- 1:20

Plotted From- Brady Johnson

File- ...MEAD034J\SectionZ18034J.dgn



# STURGIS ROAD

FOR BIDDING PURPOSES ONLY



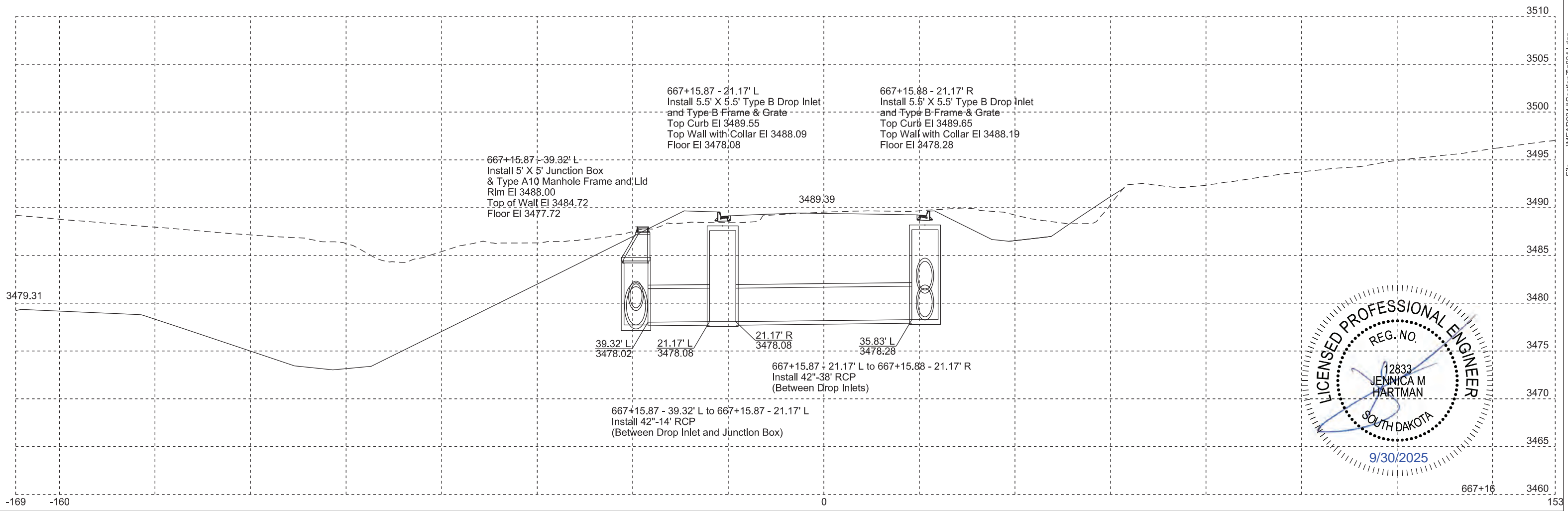
STATE OF SOUTH DAKOTA	PROJECT	SHEET	TOTAL SHEETS
	IM-CR-EM 0901(187)44	Z19	Z47

Plotting Date: 10/9/2025  
Rev: 02/14/2025 WAS  
Rev: 9/30/2025 BRC

Plot Scale- 1:20

Plotted From- Brady Johnson

File- ...MEAD0034J\SectionZ19034J.dgn



# STURGIS ROAD

FOR BIDDING PURPOSES ONLY



STATE OF SOUTH DAKOTA

PROJECT	SHEET	TOTAL SHEETS
IM-CR-EM 0901(187)44	Z20	Z47


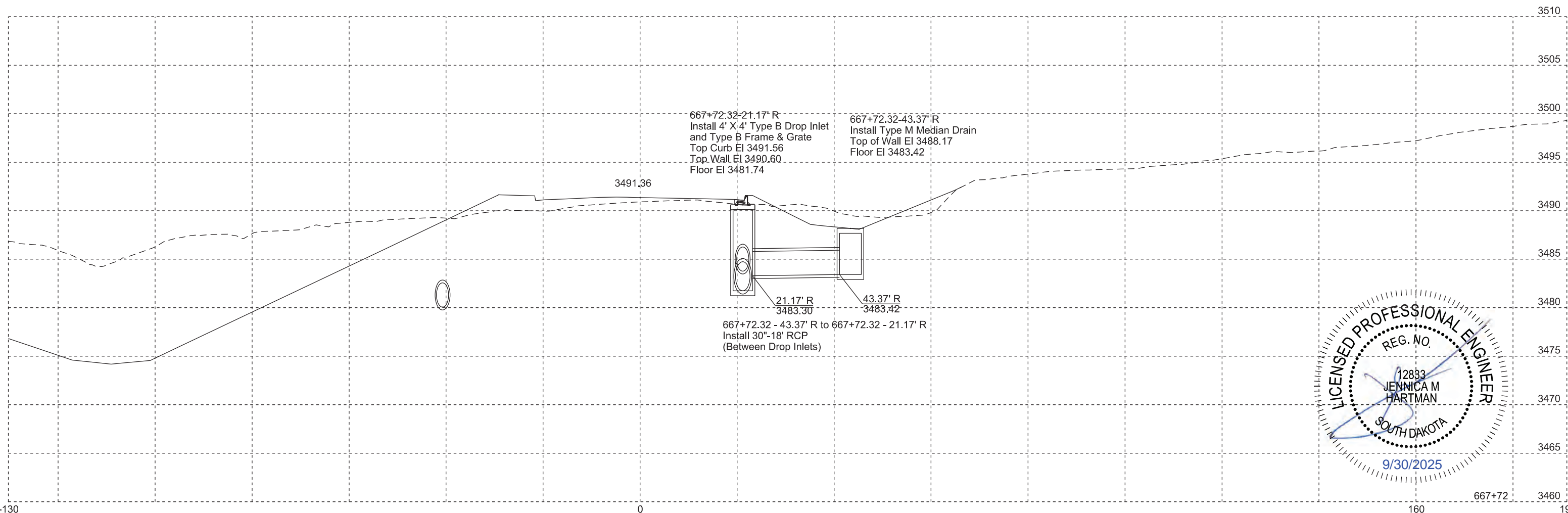
Plotting Date: 10/9/2025

Rev: 07/03/2024 WAS  
Rev: 9/30/2025 BRC

Plot Scale- 1:20

Plotted From- Brady Johnson

File- ...MEAD0034J\SectionZ2034J.dgn



# STURGIS ROAD

FOR BIDDING PURPOSES ONLY



STATE OF SOUTH DAKOTA

PROJECT	SHEET	TOTAL SHEETS
IM-CR-EM 0901(187)44	Z21	Z47

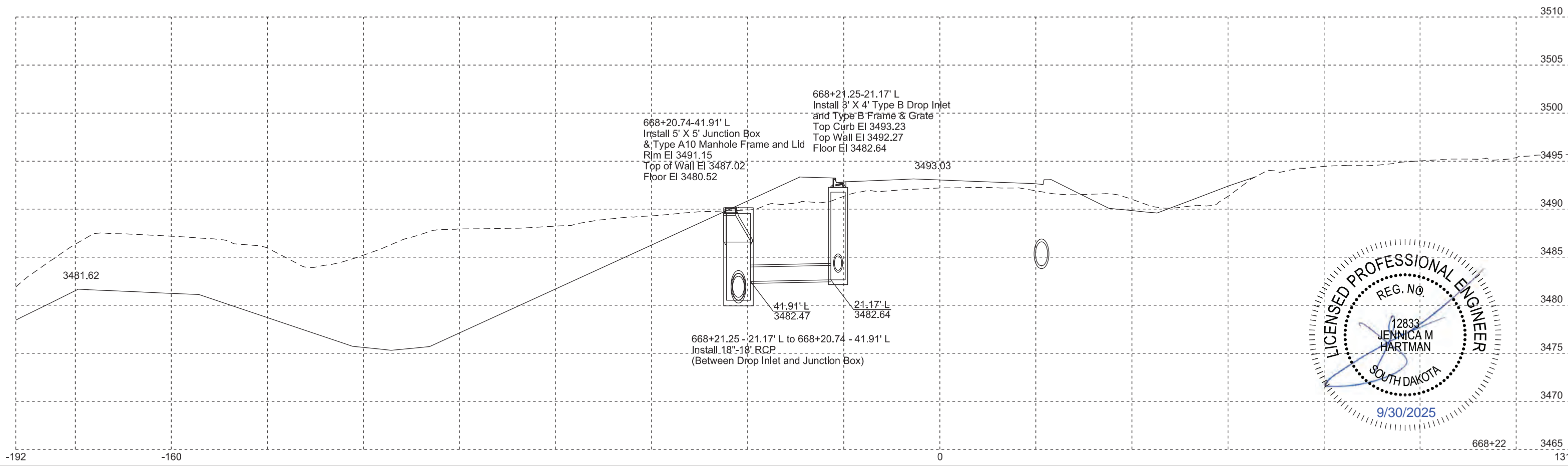
Plotting Date: 10/9/2025

Rev: 02/14/2025 WAS  
Rev: 9/30/2025 BRC

Plot Scale- 1:20

Plotted From- Brady Johnson

File- ...WEA0004J\SectionZ2004J.dgn



# STURGIS ROAD

FOR BIDDING PURPOSES ONLY



STATE OF SOUTH DAKOTA


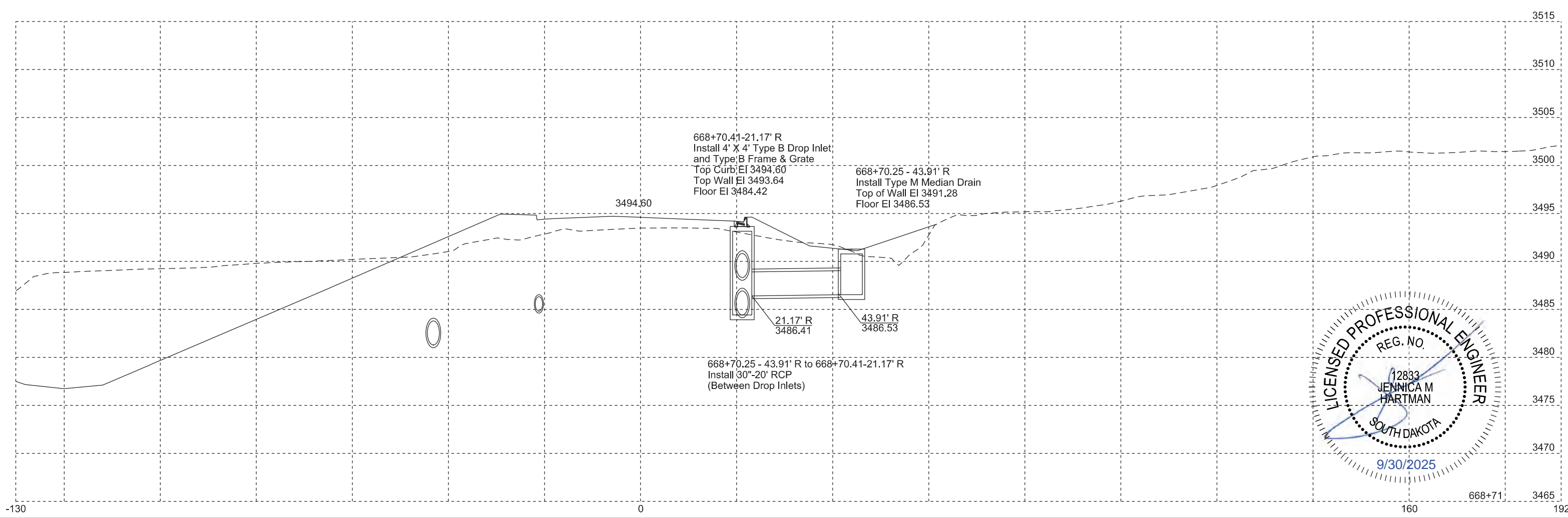
PROJECT	SHEET	TOTAL SHEETS
IM-CR-EM 0901(187)44	Z22	Z47

Plotting Date: 10/9/2025

Rev: 07/03/2024 WAS  
Rev: 9/30/2025 BRC

Plot Scale- 1:20

Plotted From- Brady Johnson



File: ...MEAD0034J\SectionZ2034J.dgn

# STURGIS ROAD

FOR BIDDING PURPOSES ONLY



STATE OF SOUTH DAKOTA

PROJECT	SHEET	TOTAL SHEETS
IM-CR-EM 0901(187)44	Z23	Z47


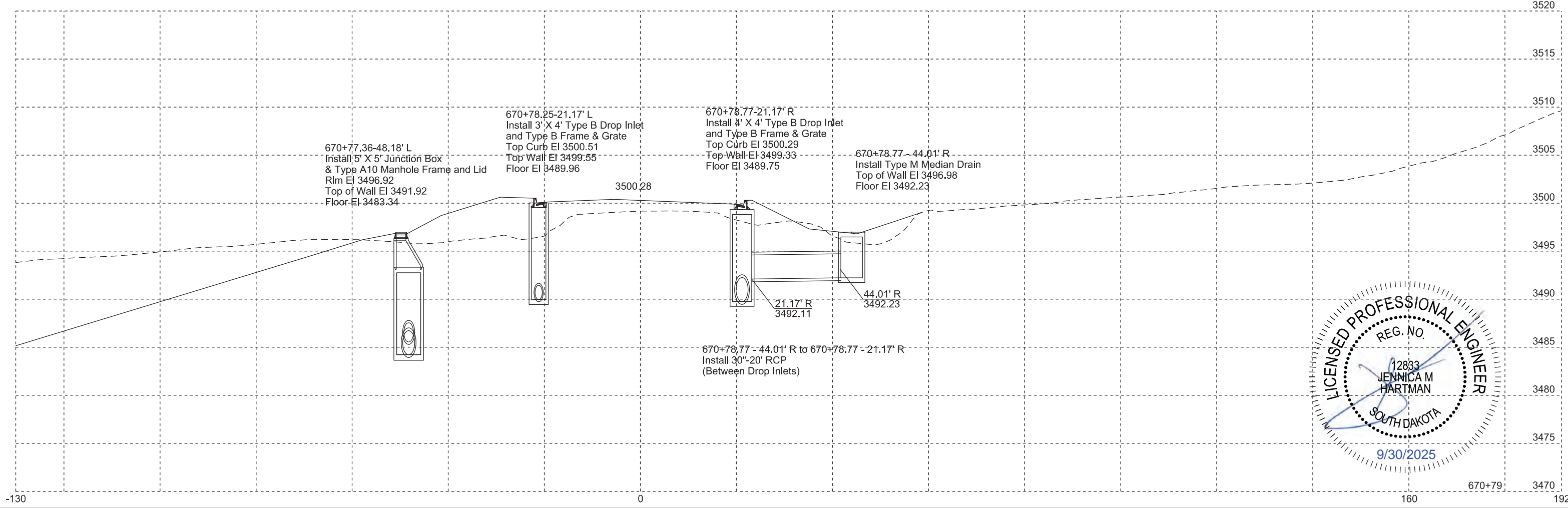
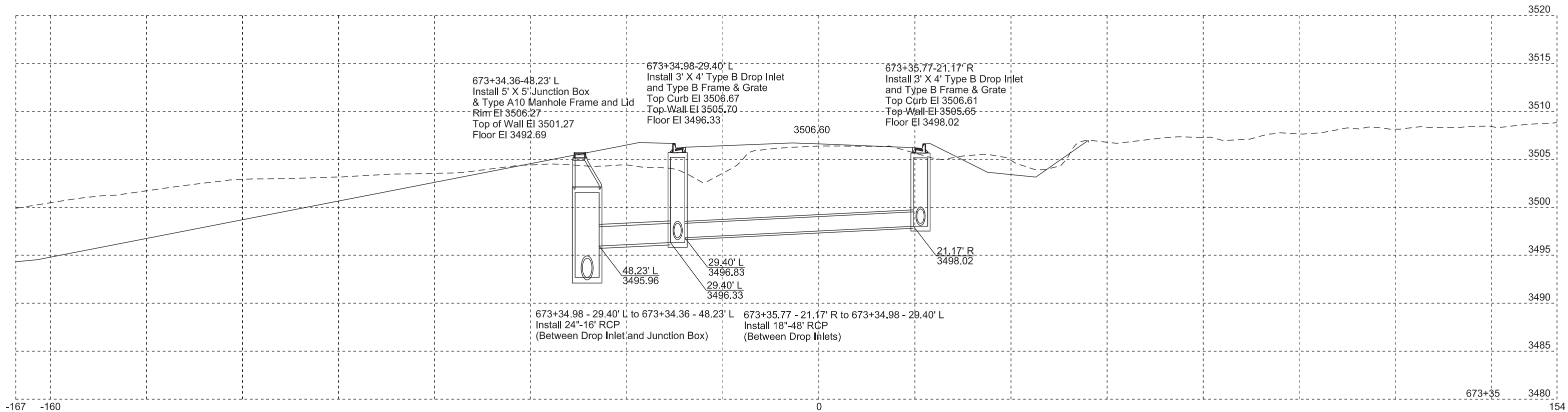
Plotting Date: 10/9/2025

Rev: 07/03/2024 WAS  
Rev: 9/30/2025 BRC

Plot Scale- 1:20

Plotted From- Brady Johnson

File: ...MEAD034J\SectionZ2034J.dgn



# STURGIS ROAD

FOR BIDDING PURPOSES ONLY

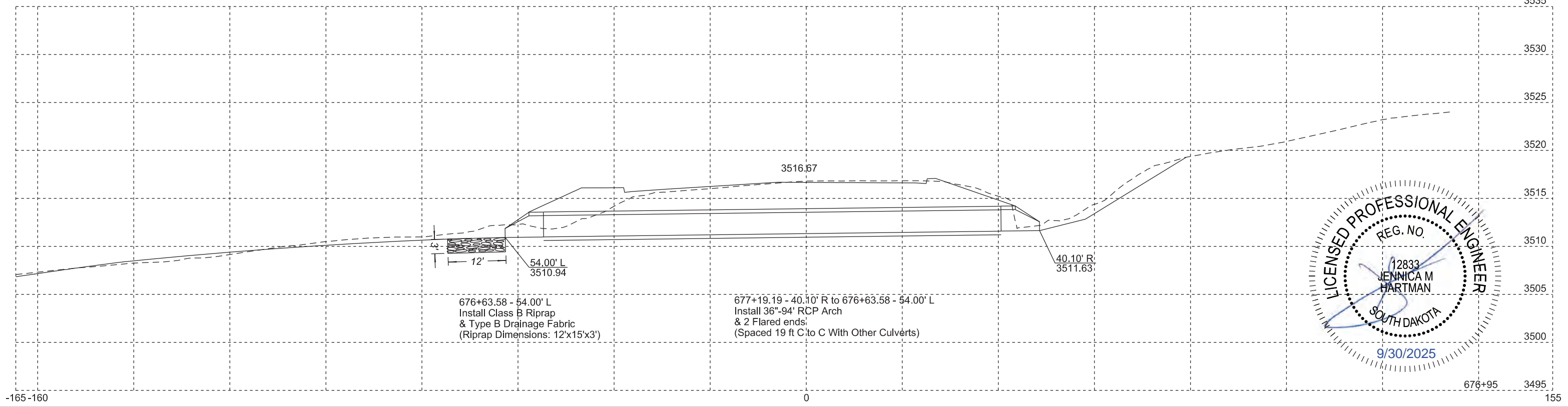
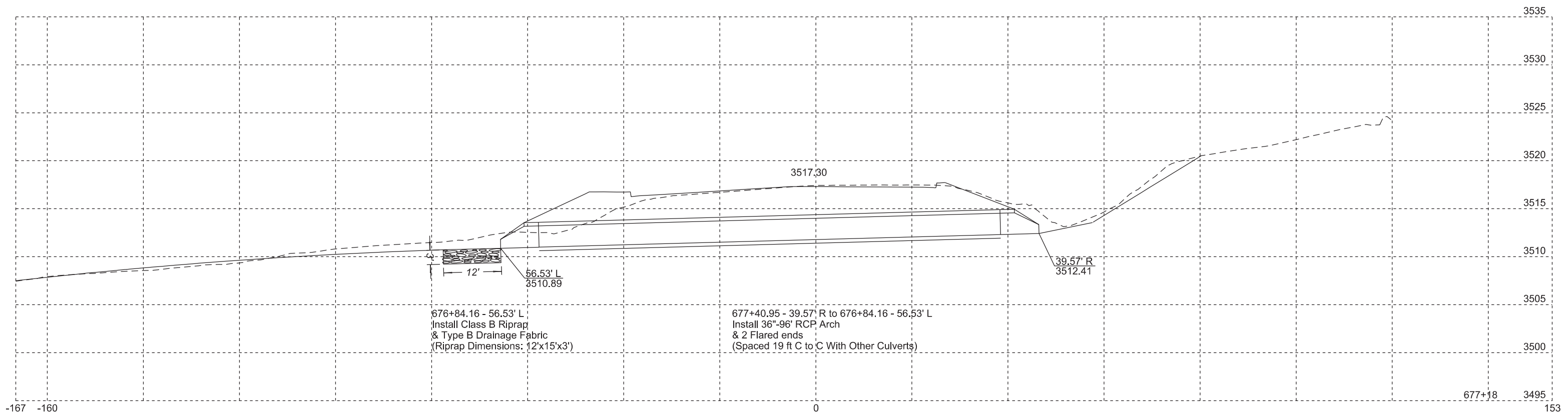


STATE OF SOUTH DAKOTA	PROJECT	SHEET	TOTAL SHEETS
	IM-CR-EM 0901(187)44	Z24	Z47

Plotting Date: 10/9/2025 Rev: 07/03/2024 WAS Rev: 9/30/2025 BRC

Plot Scale- 1:20

Plotted From- Brady Johnson



File- ...MEAD084J\SectionZ24034J.dgn

# STURGIS ROAD

FOR BIDDING PURPOSES ONLY




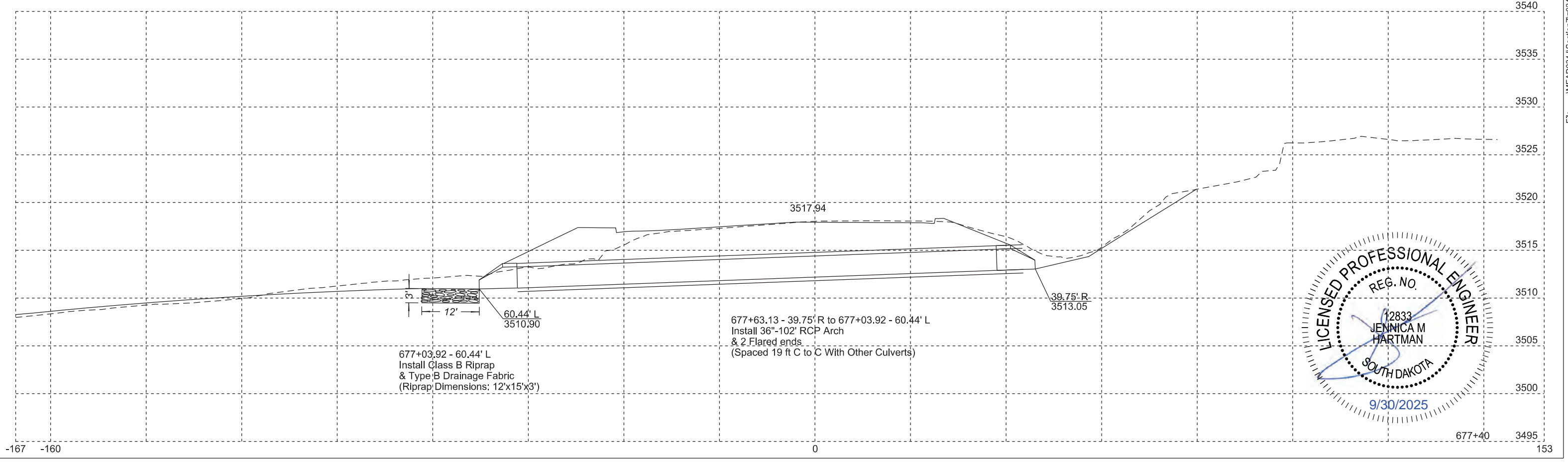
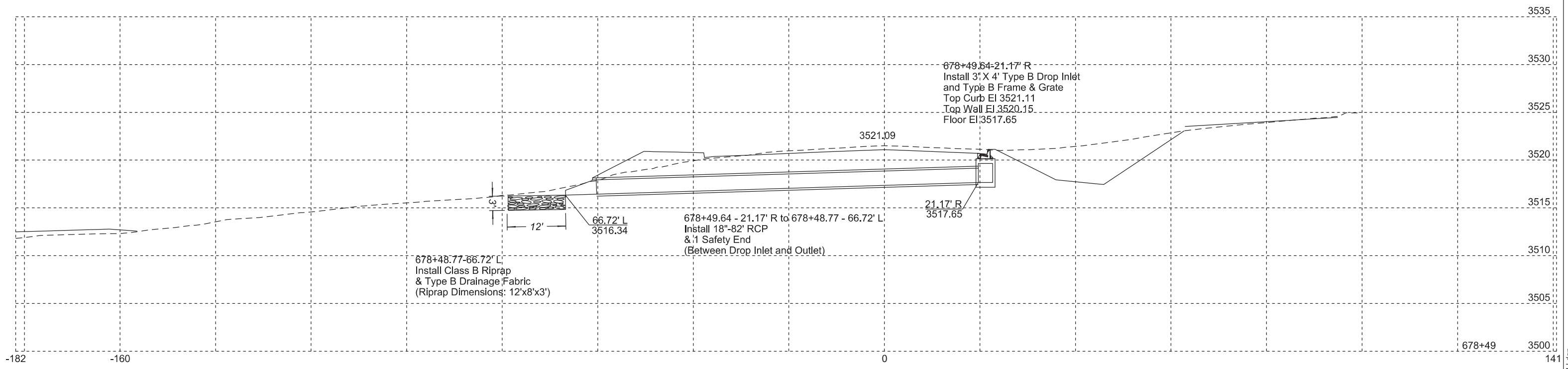
STATE OF SOUTH DAKOTA	PROJECT	SHEET	TOTAL SHEETS
	IM-CR-EM 0901(187)44	Z25	Z47

Plotting Date: 10/9/2025  
Rev: 07/03/2024 WAS  
Rev: 9/30/2025 BRC

Plot Scale- 1:20

Plotted From- Brady Johnson

File- ...MEAD034J\SectionZ25034J.dgn



# I-90 EASTBOUND

FOR BIDDING PURPOSES ONLY



STATE OF SOUTH DAKOTA


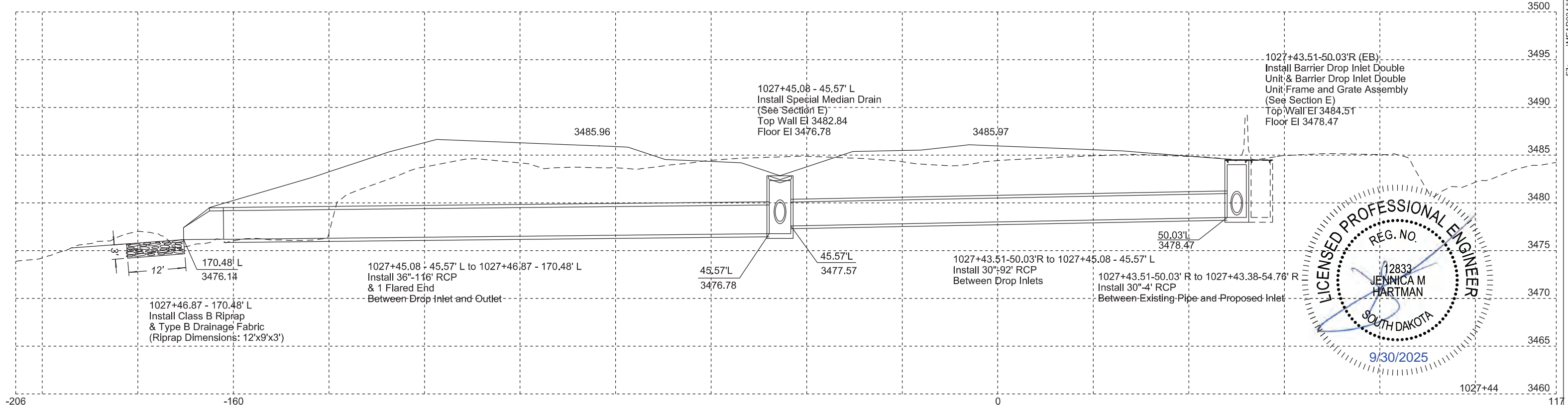
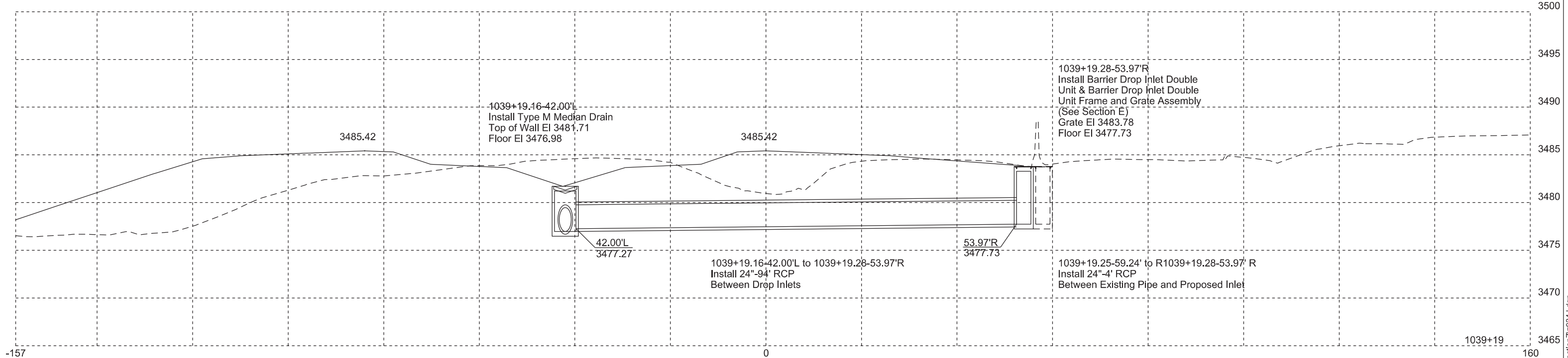
PROJECT	SHEET	TOTAL SHEETS
IM-CR-EM 0901(187)44	Z26	Z47

Plotting Date: 10/9/2025

Rev: 07/18/2025 LPZ  
Rev: 9/30/2025 BRC

Plot Scale- 1:20

Plotted From- Brady Johnson



File: ...MEAD0034J\SectionZ12034J.dgn

# I-90 EASTBOUND

## FOR BIDDING PURPOSES ONLY



STATE OF  
SOUTH  
DAKOTA

PROJECT	SHEET	TOTAL SHEETS
IM-CR-EM 0901(187)44	Z27	Z47


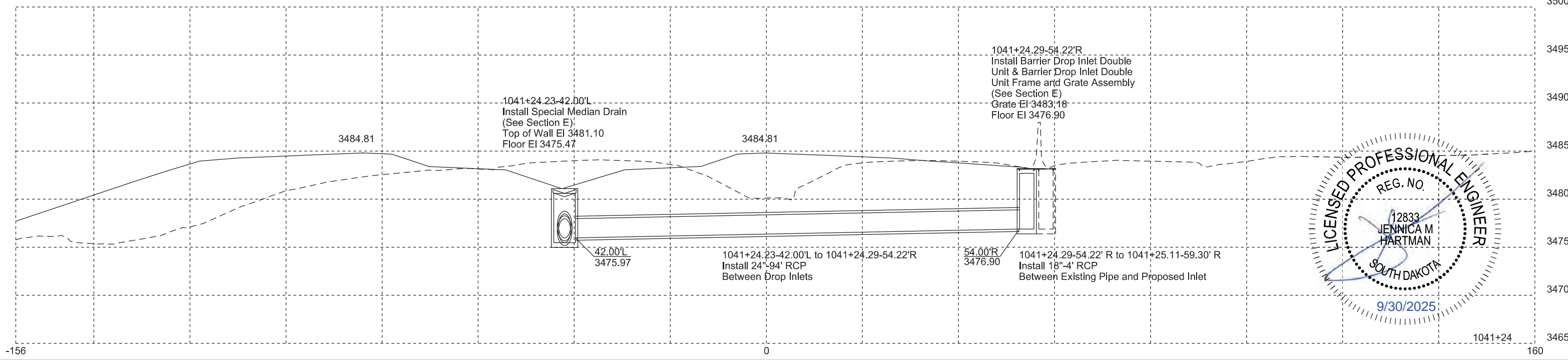
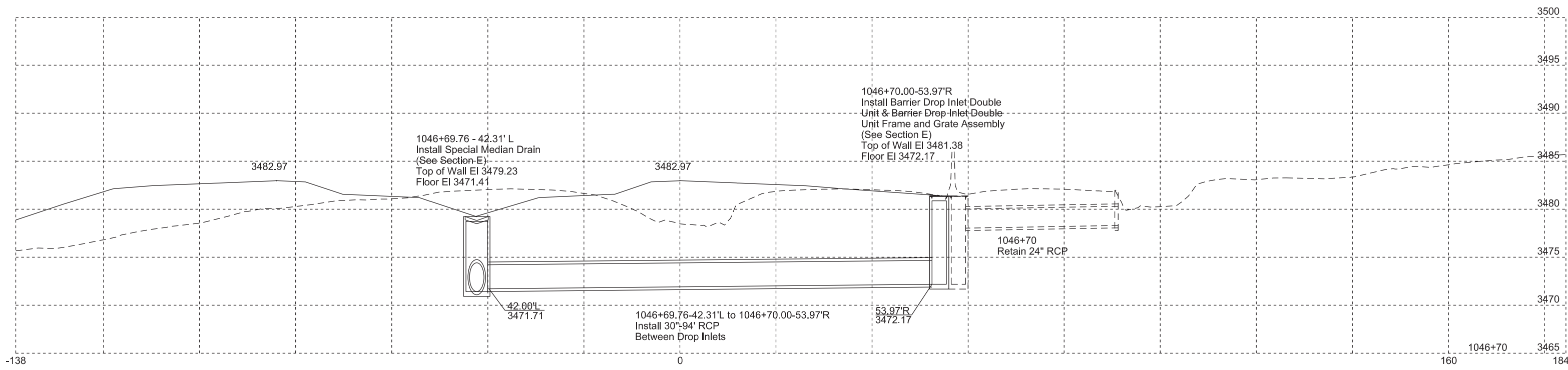
Plotting Date: 10/9/2025

Rev: 10/17/2024 BRC  
Rev: 9/30/2025 BRC

Plot Scale- 1:20

Plotted From- Brady Johnson

File- ...WEA0084J\SectionZ27034J.dgn



# I-90 EASTBOUND

FOR BIDDING PURPOSES ONLY



STATE OF SOUTH DAKOTA

PROJECT	SHEET	TOTAL SHEETS
IM-CR-EM 0901(187)44	Z28	Z47


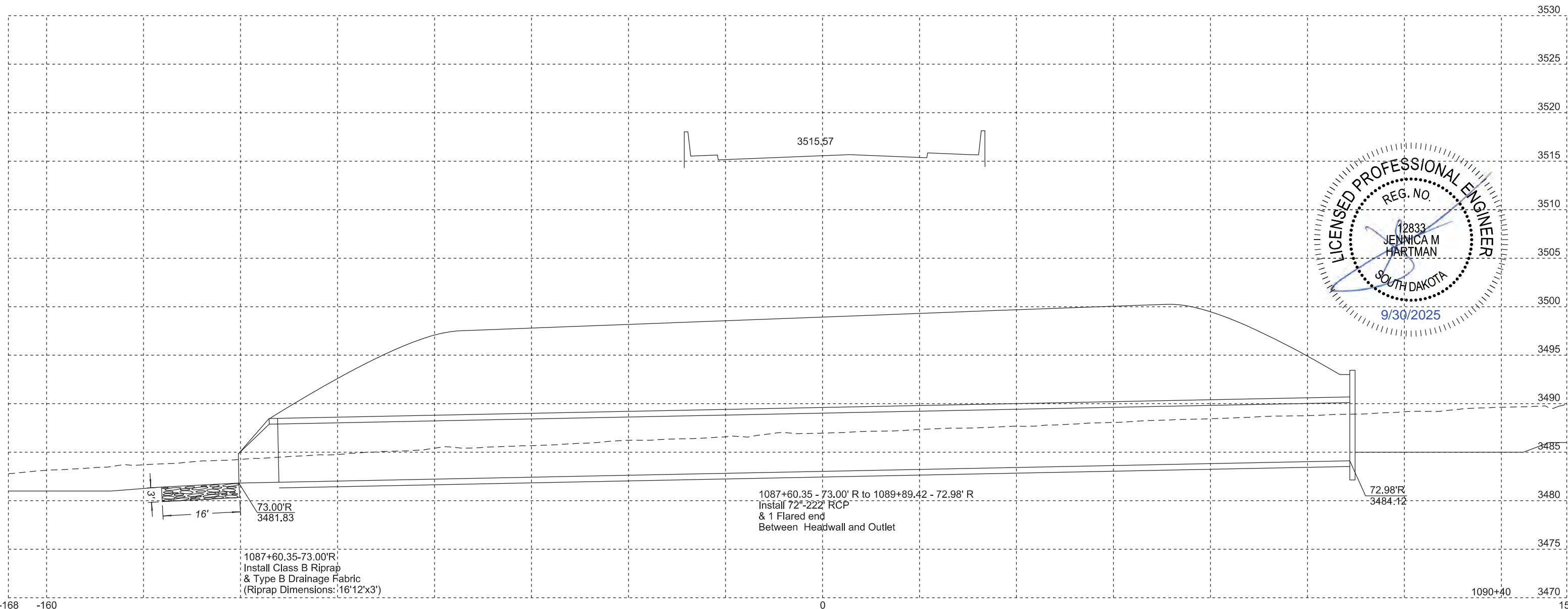
Plotting Date: 10/9/2025

Rev: 07/03/2024 WAS  
Rev: 9/30/2025 BRC

Plot Scale- 1:20

Plotted From- Brady Johnson

File- ...MEAD0034J\SectionZ28034J.dgn



1087+60.35-73.00'R  
Install Class B Riprap  
& Type B Drainage Fabric  
(Riprap Dimensions: 16'12'x3')

1087+60.35 - 73.00' R to 1089+89.42 - 72.98' R  
Install 72"-222' RCP  
& 1 Flared end  
Between Headwall and Outlet

72.98'R  
3484.12

-168 -160 0 1090+40 153

# I-90 WESTBOUND

FOR BIDDING PURPOSES ONLY

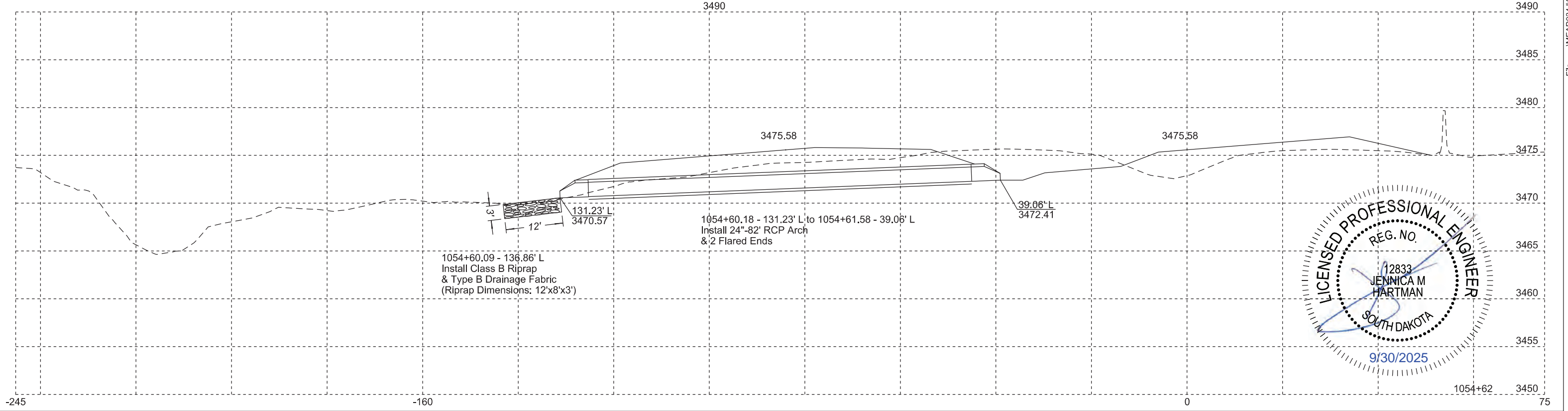
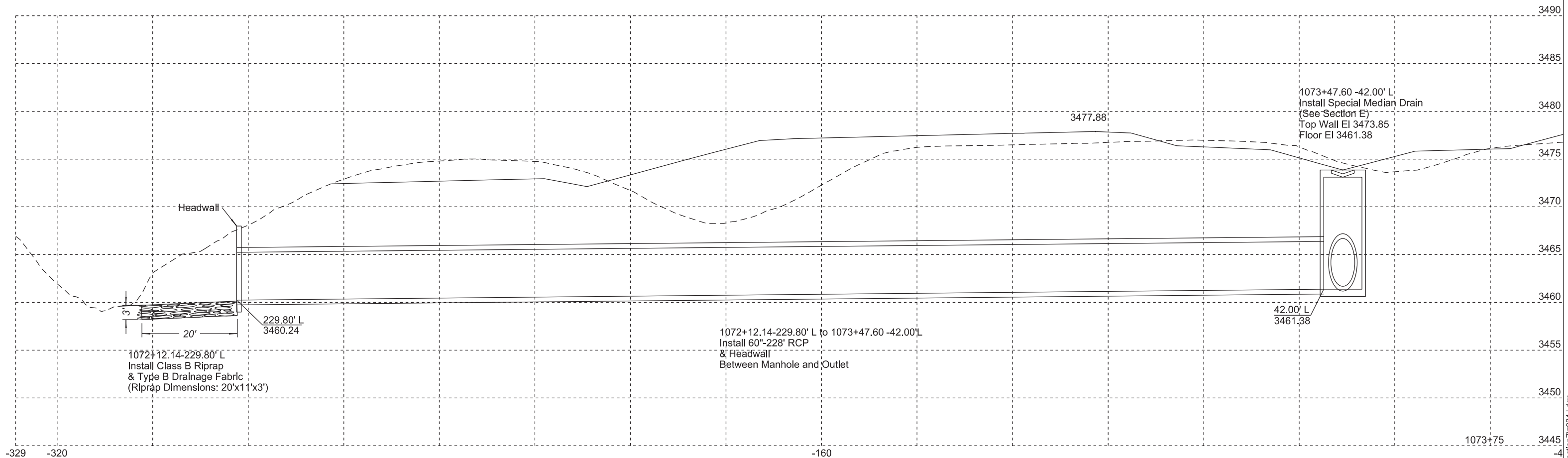


STATE OF SOUTH DAKOTA	PROJECT	SHEET	TOTAL SHEETS
	IM-CR-EM 0901(187)44	Z29	Z47

Plotting Date: 10/9/2025  
Rev: 10/17/2024 BRC  
Rev: 9/30/2025 BRC

Plot Scale- 1:20

Plotted From- Brady Johnson



File-...WEA0034J\SectionZ1034J.dgn

# I-90 WESTBOUND

FOR BIDDING PURPOSES ONLY



STATE OF SOUTH DAKOTA

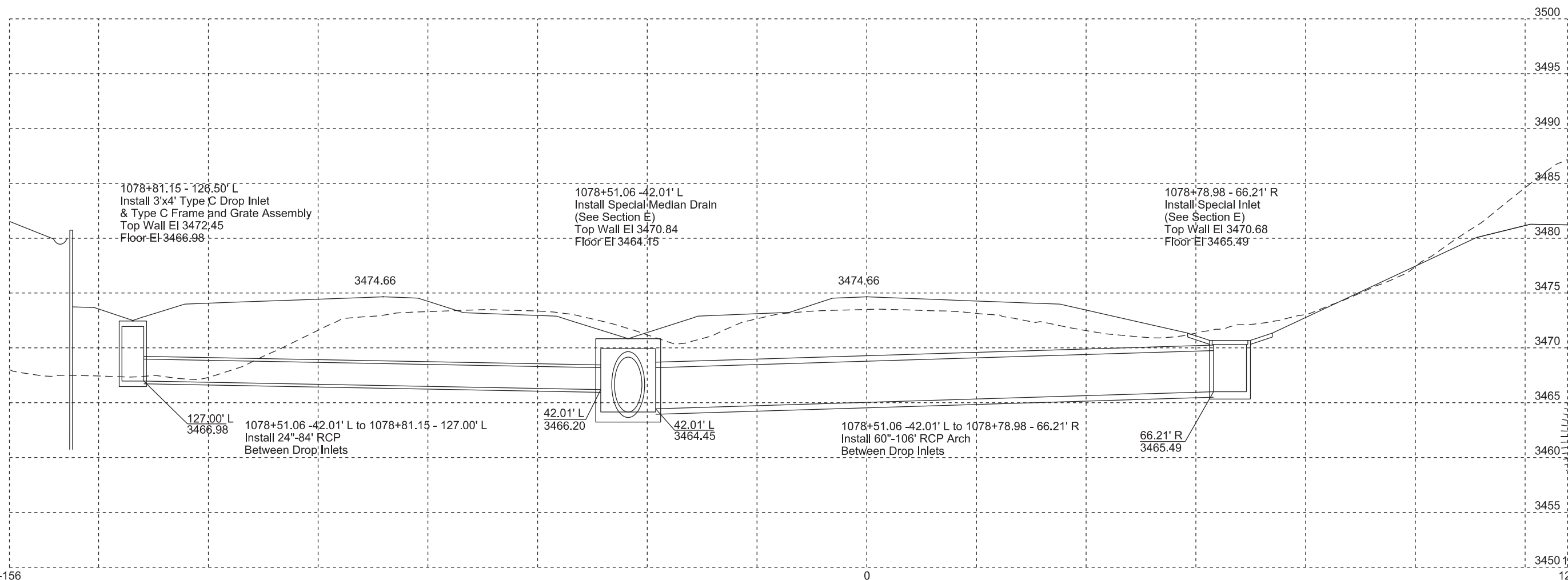
PROJECT	SHEET	TOTAL SHEETS
IM-CR-EM 0901(187)44	Z30	Z47

Plotting Date: 10/9/2025

Rev: 07/18/2025 LPZ  
Rev: 9/30/2025 BRC

Plot Scale- 1:20

Plotted From- Brady Johnson



1078+81.15 - 126.50' L  
Install 3'x4' Type C Drop Inlet  
& Type C Frame and Grate Assembly  
Top Wall El 3472.45  
Floor El 3466.98

1078+51.06 - 42.01' L  
Install Special Median Drain  
(See Section E)  
Top Wall El 3470.84  
Floor El 3464.15


1078+78.98 - 66.21' R  
Install Special Inlet  
(See Section E)  
Top Wall El 3470.68  
Floor El 3465.49

127.00' L  
3466.98  
1078+51.06 - 42.01' L to 1078+81.15 - 127.00' L  
Install 24"-84' RCP  
Between Drop Inlets

42.01' L  
3466.20  
42.01' L  
3464.45

1078+51.06 - 42.01' L to 1078+78.98 - 66.21' R  
Install 60"-106' RCP Arch  
Between Drop Inlets

66.21' R  
3465.49



File: ...MEAD0034J\SectionZ3034J.dgn

# I-90 WESTBOUND

FOR BIDDING PURPOSES ONLY



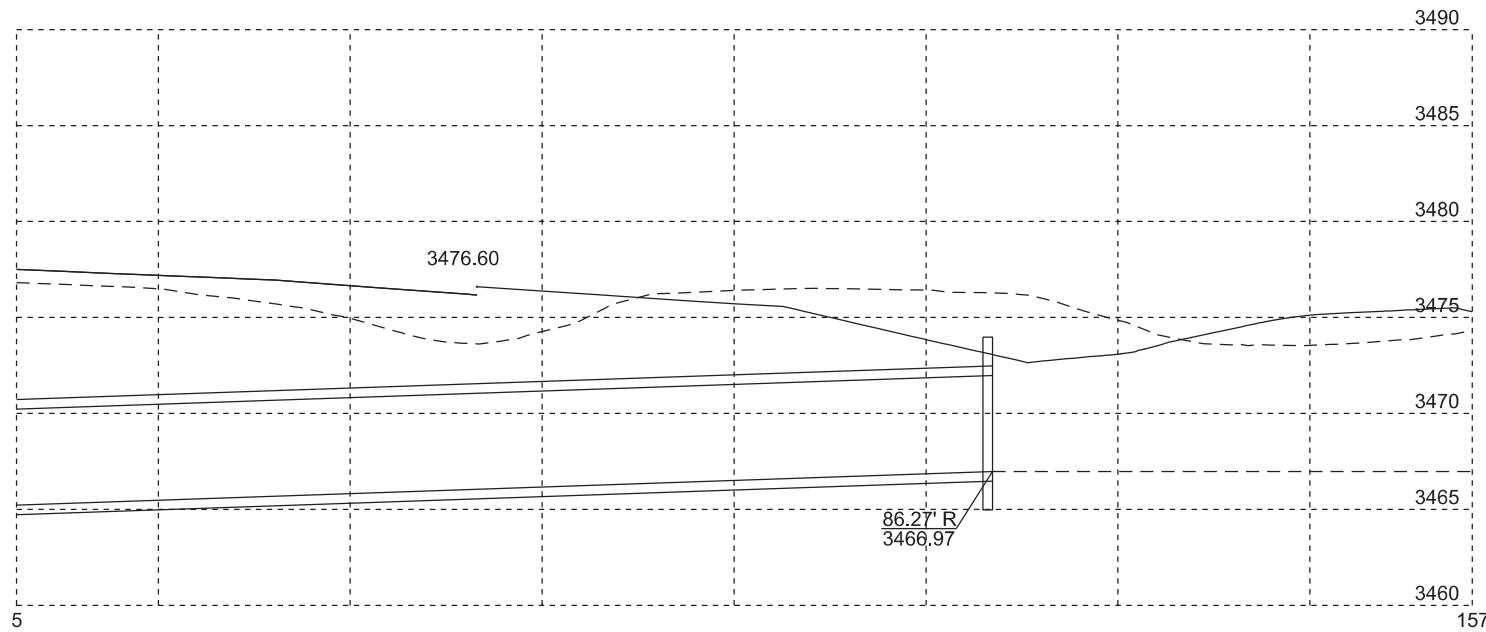
STATE OF SOUTH DAKOTA

PROJECT	SHEET	TOTAL SHEETS
IM-CR-EM 0901(187)44	Z31	Z47


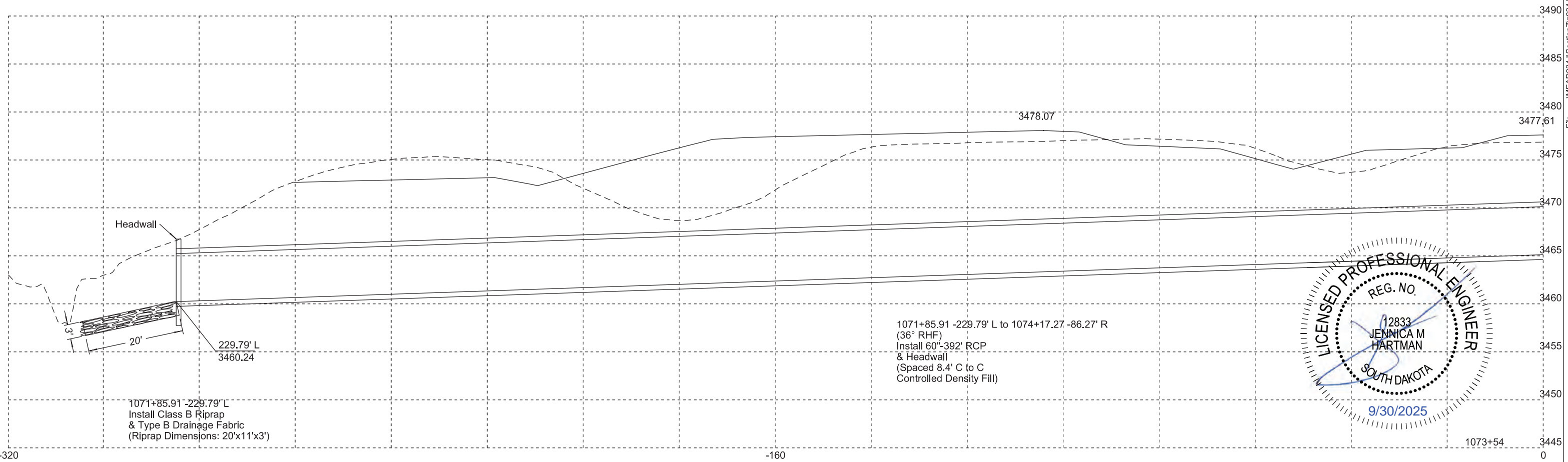
Plotting Date: 10/9/2025

Rev: 10/17/2024 BRC  
Rev: 9/30/2025 BRC

Plot Scale- 1:20



1073+54 (+1)



Plotted From- Brady Johnson

File- ...MEAD0034J\SectionZ1034J.dgn

# I-90 WESTBOUND

FOR BIDDING PURPOSES ONLY




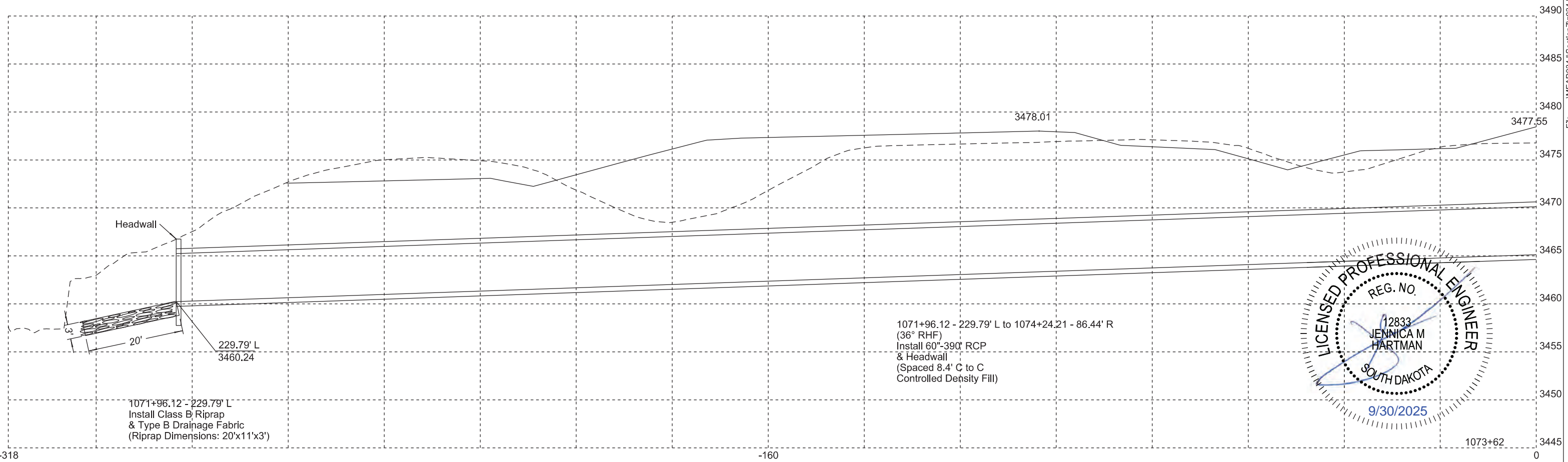
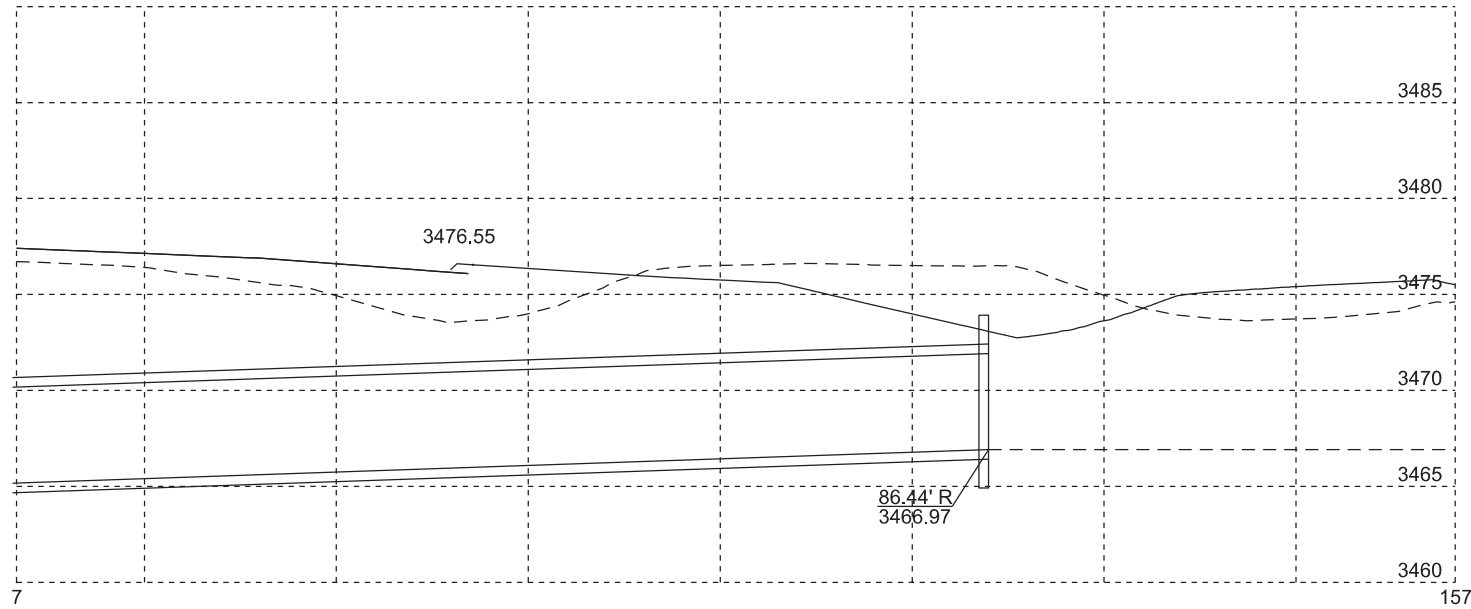
STATE OF SOUTH DAKOTA

PROJECT	SHEET	TOTAL SHEETS
IM-CR-EM 0901(187)44	Z32	Z47

Plotting Date: 10/9/2025

Rev: 10/17/2024 BRC  
Rev: 9/30/2025 BRC

Plot Scale- 1:20



Plotted From- Brady Johnson

File- ...MEAD0034J\SectionZ32034J.dgn

# RAMP D

FOR BIDDING PURPOSES ONLY



STATE OF SOUTH DAKOTA

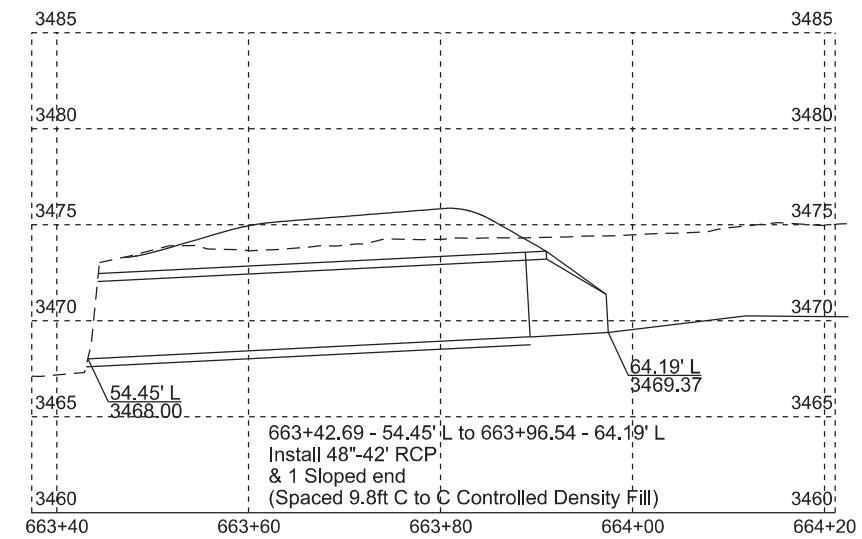
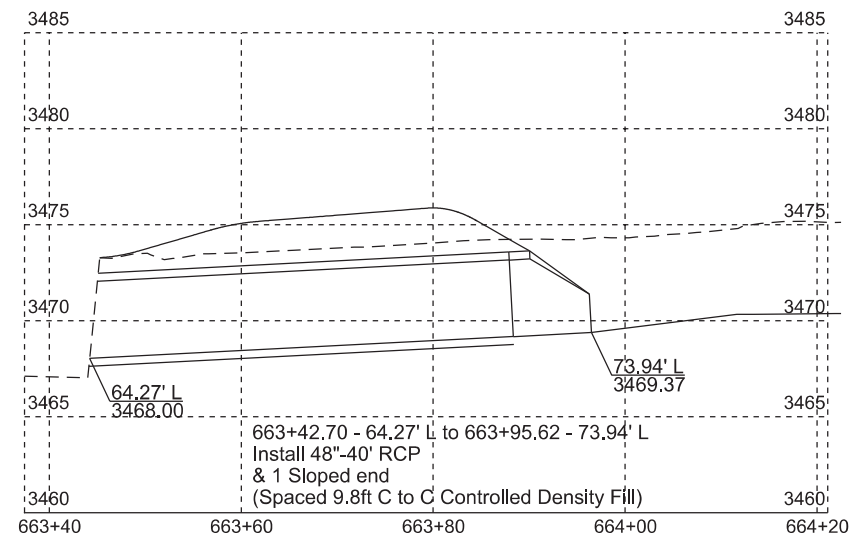
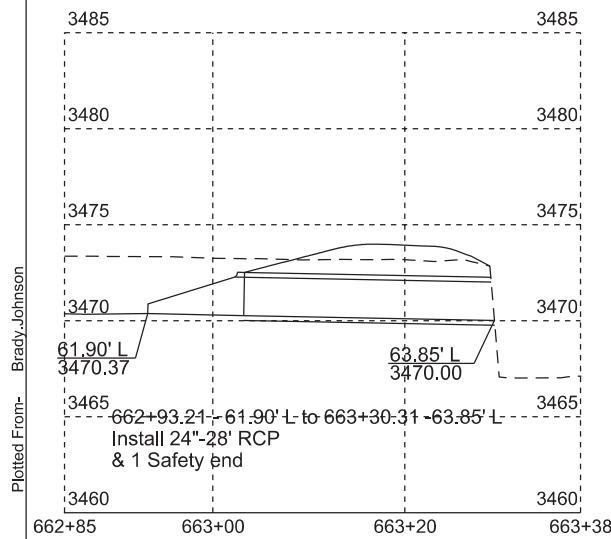
PROJECT	SHEET	TOTAL SHEETS
IM-CR-EM 0901(187)44	Z33	Z47

Plotting Date: 10/9/2025

Rev: 02/14/2025 WAS  
Rev: 9/30/2025 BRC

Plot Scale- 1:20

Plotted From- Brady Johnson



# ELK CREEK ROAD

FOR BIDDING PURPOSES ONLY



STATE OF SOUTH DAKOTA

PROJECT	SHEET	TOTAL SHEETS
IM-CR-EM 0901(187)44	Z34	Z47

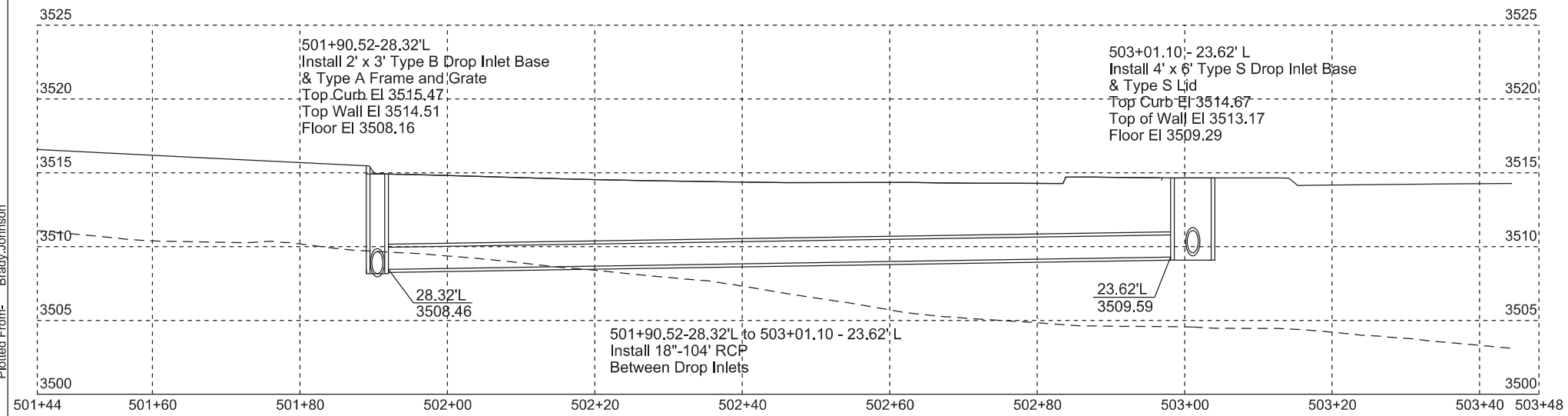
Plotting Date: 10/9/2025

Rev: 10/17/2024 BRC  
Rev: 9/30/2025 BRC

Plot Scale- 1:20

Plotted From- Brady Johnson

File- ...MEAD0034J\SectionZ34.dgn



# ELK CREEK ROAD

FOR BIDDING PURPOSES ONLY



STATE OF SOUTH DAKOTA

PROJECT	SHEET	TOTAL SHEETS
IM-CR-EM 0901(187)44	Z35	Z47

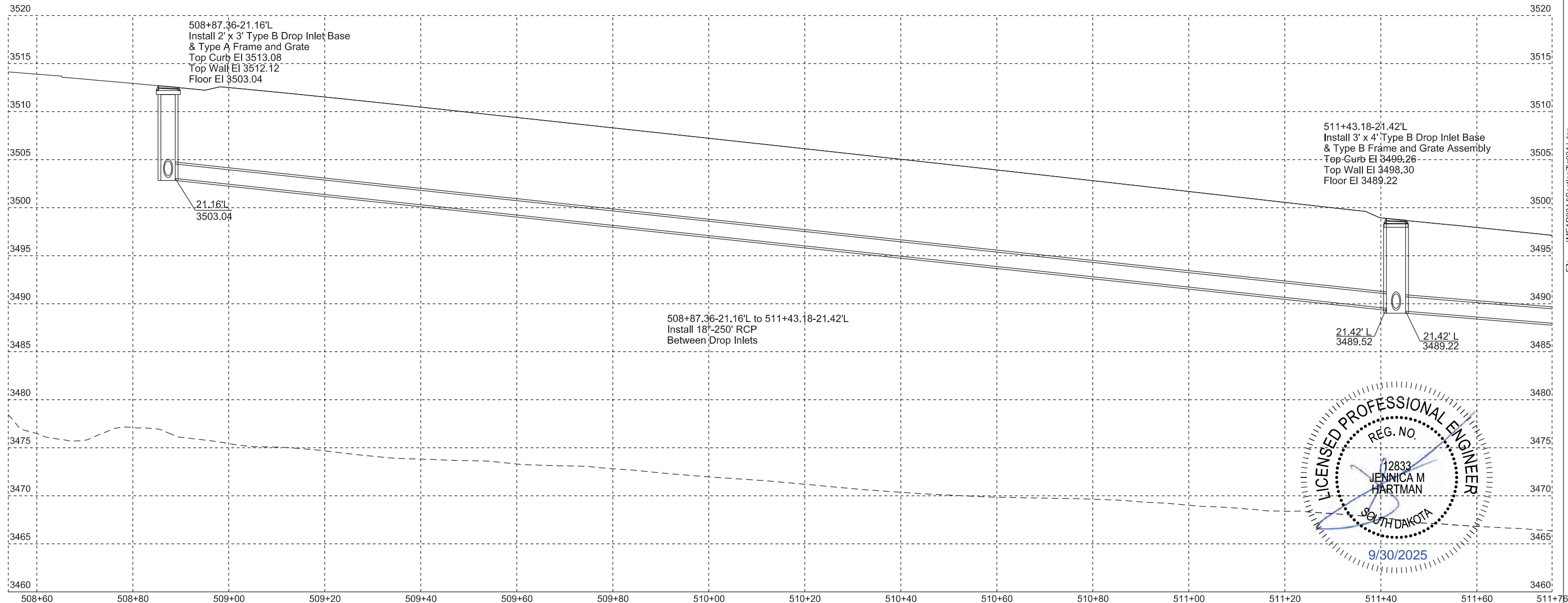
Plotting Date: 10/9/2025

Rev: 07/03/2024 WAS  
Rev: 9/30/2025 BRC

Plot Scale- 1:20

Plotted From- Brady Johnson

File- ...WEA0034J\SectionZ3034J.dgn



# ELK CREEK ROAD

FOR BIDDING PURPOSES ONLY



STATE OF SOUTH DAKOTA

PROJECT	SHEET	TOTAL SHEETS
IM-CR-EM 0901(187)44	Z36	Z47

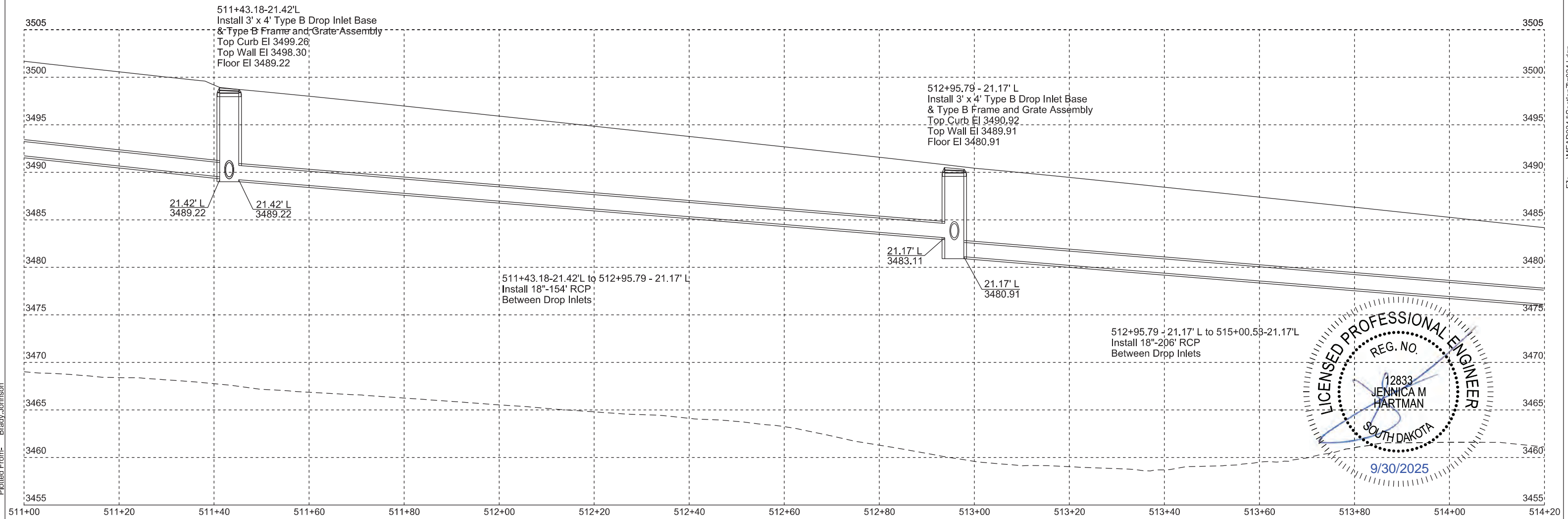
Plotting Date: 10/9/2025

Rev: 02/14/2025 WAS  
Rev: 9/30/2025 BRC

Plot Scale- 1:20

Plotted From- Brady Johnson

File- ...MEAD0034J\SectionZ36.dgn



# ELK CREEK ROAD

FOR BIDDING PURPOSES ONLY



STATE OF SOUTH DAKOTA

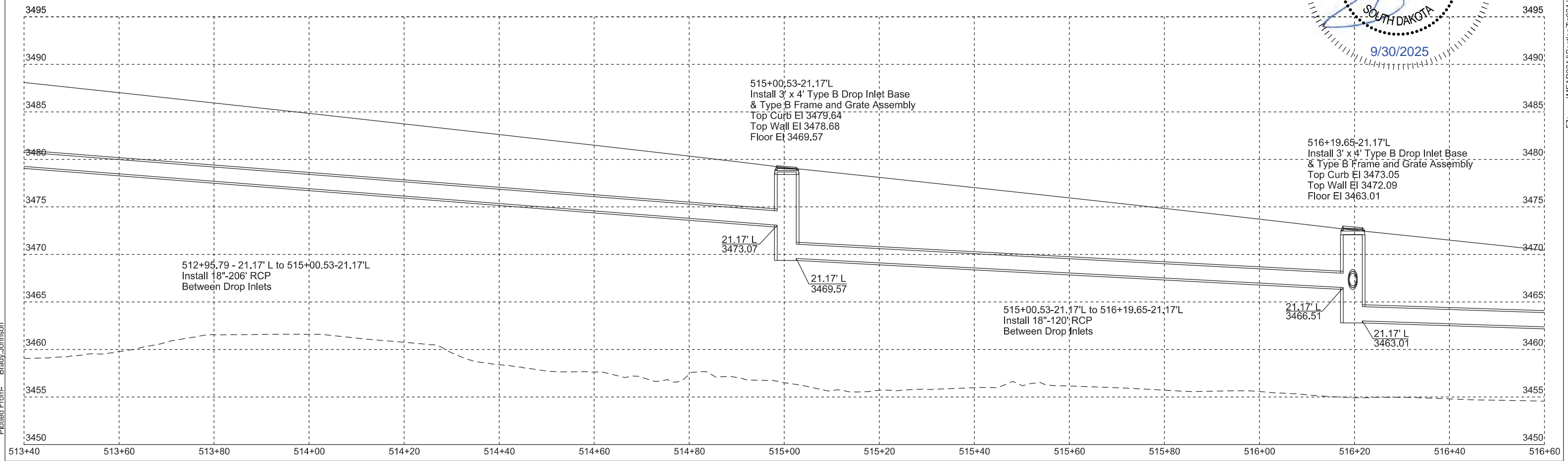
PROJECT	SHEET	TOTAL SHEETS
IM-CR-EM 0901(187)44	Z37	Z47

Plotting Date: 10/9/2025

Rev: 02/14/2025 WAS  
Rev: 9/30/2025 BRC

Plot Scale- 1:20

Plotted From- Brady Johnson



File- ...MEAD0034J\Section\Z37034J.dgn

# ELK CREEK ROAD

FOR BIDDING PURPOSES ONLY



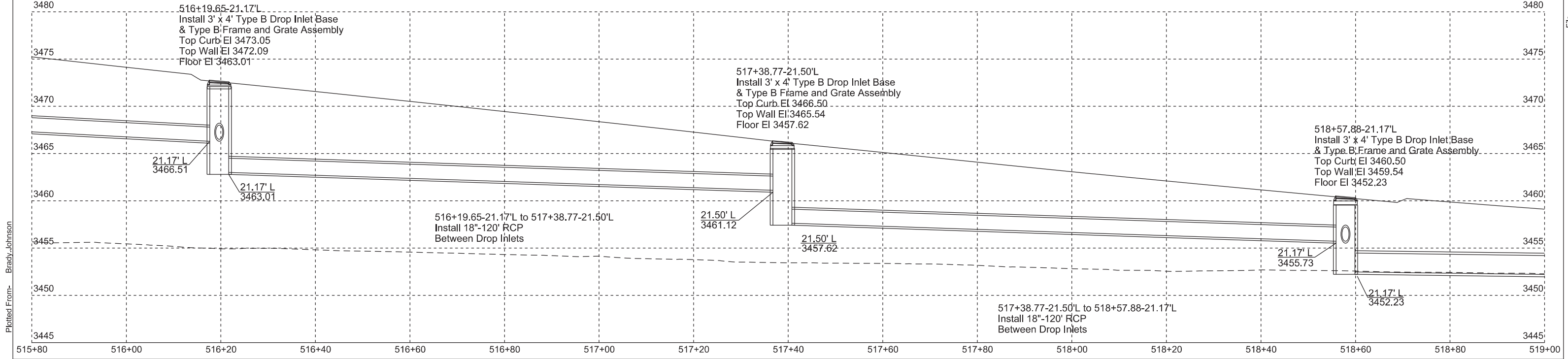
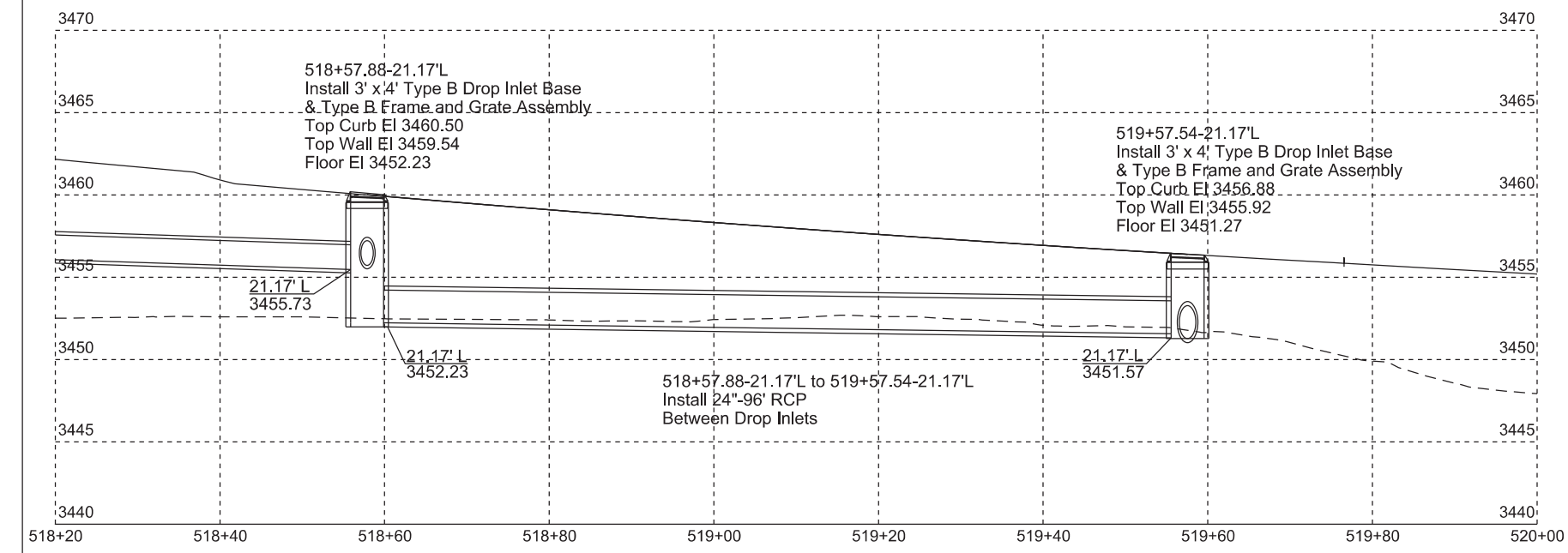
STATE OF SOUTH DAKOTA

PROJECT	SHEET	TOTAL SHEETS
IM-CR-EM 0901(187)44	Z38	Z47

Plotting Date: 10/9/2025

Rev: 07/03/2024 WAS  
Rev: 9/30/2025 BRC

Plot Scale- 1:20




Plotted From- Brady Johnson


File: ...MEAD0084J\SectionZ38034J.dgn

# STURGIS ROAD

FOR BIDDING PURPOSES ONLY

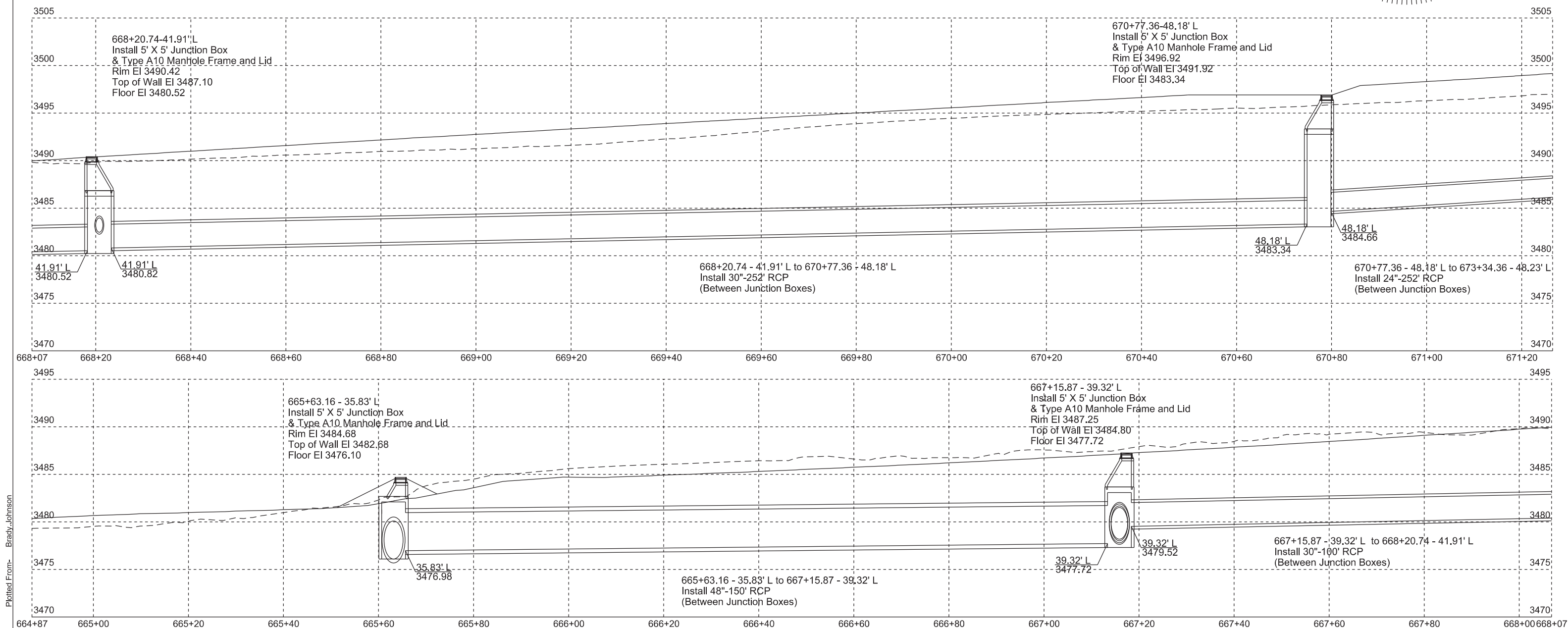
	STATE OF SOUTH DAKOTA	PROJECT	SHEET	TOTAL SHEETS
		IM-CR-EM 0901(187)44	Z39	Z47

Plotting Date: 10/9/2025 Rev: 02/14/2025 WAS  
Rev: 9/30/2025 BRC



Plot Scale- 1:20

Plotted From- Brady Johnson



File: ...MEAD0034J\SectionZ39034J.dgn

# STURGIS ROAD

FOR BIDDING PURPOSES ONLY



STATE OF SOUTH DAKOTA

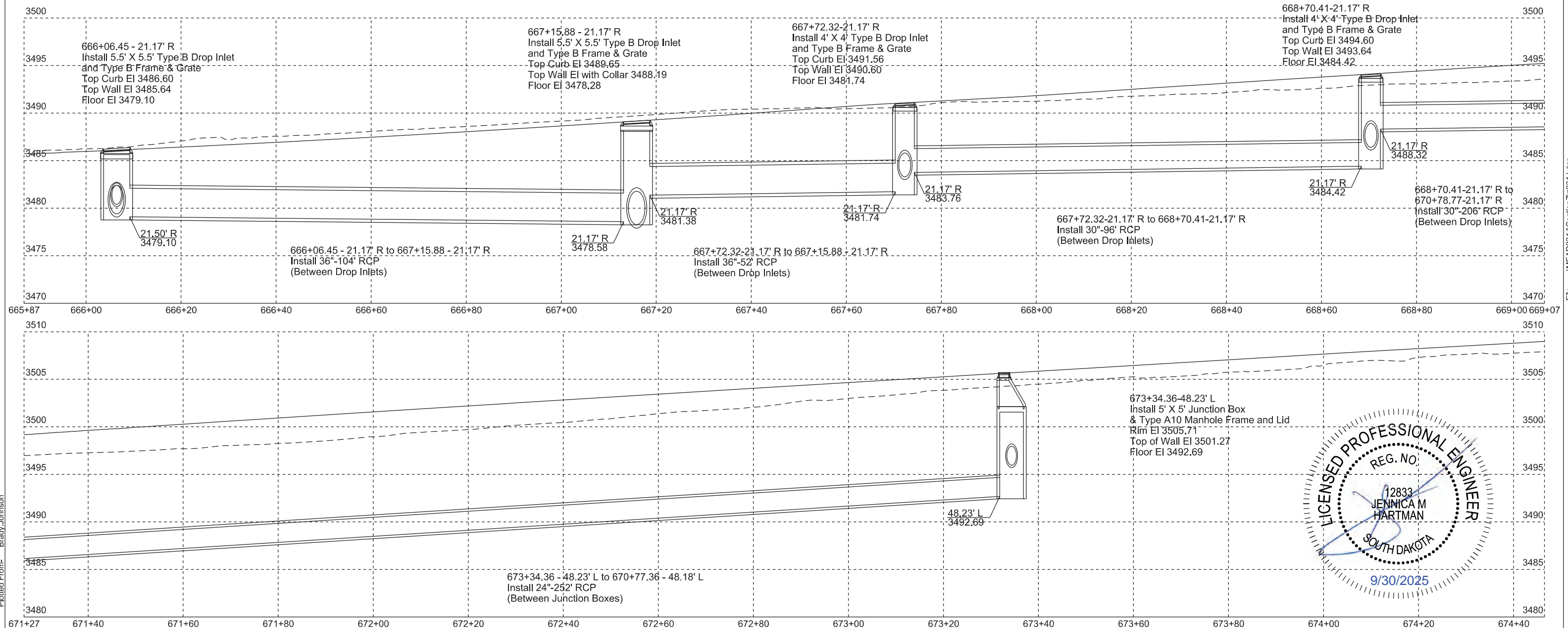
PROJECT	SHEET	TOTAL SHEETS
IM-CR-EM 0901(187)44	Z40	Z47

Plotting Date: 10/9/2025

Rev: 02/14/2025 WAS  
Rev: 9/30/2025 BRC

Plot Scale- 1:20

Plotted From- Brady Johnson



File: ...MEAD0034J\SectionZ40.dgn

# STURGIS ROAD

FOR BIDDING PURPOSES ONLY

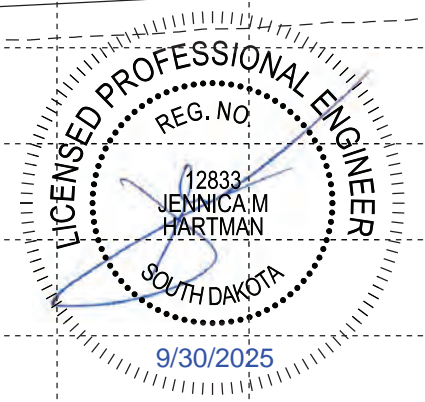
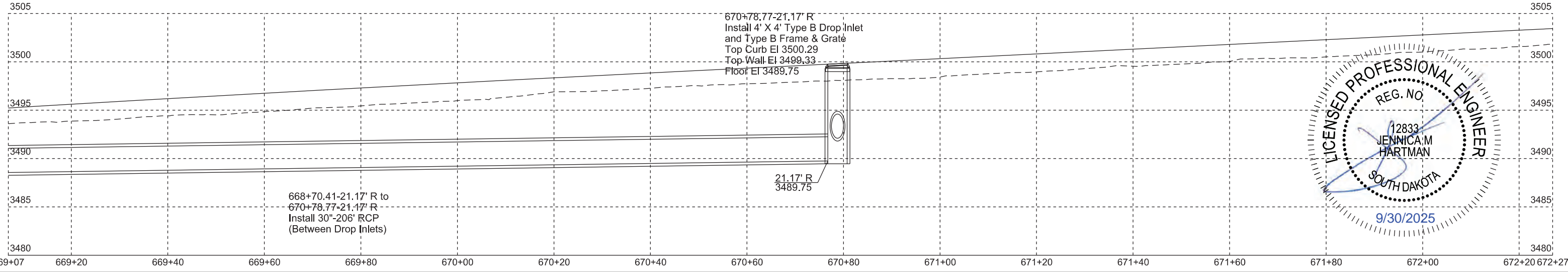
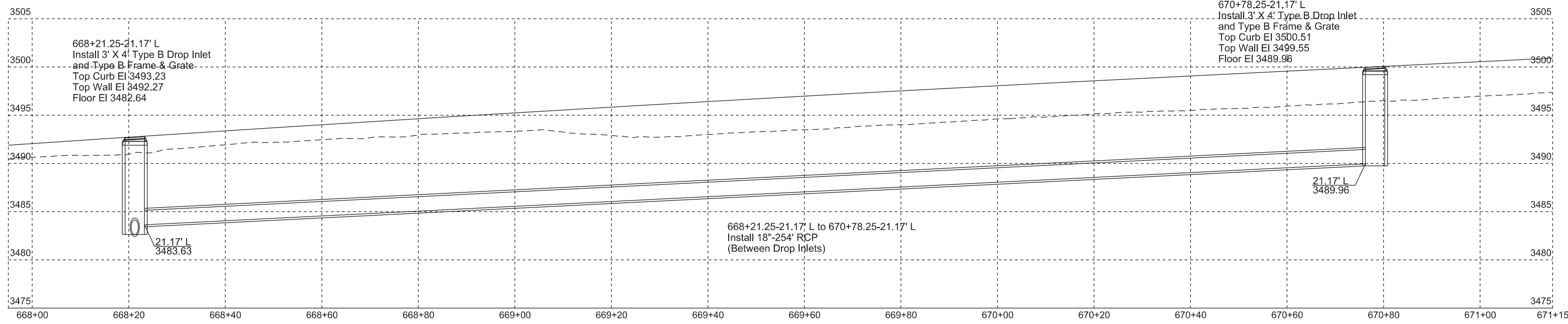


STATE OF SOUTH DAKOTA	PROJECT	SHEET	TOTAL SHEETS
	IM-CR-EM 0901(187)44	Z41	Z47

Plotting Date: 10/9/2025 Rev: 07/03/2024 WAS Rev: 9/30/2025 BRC

Plot Scale- 1:20

Plotted From- Brady Johnson



File: ...MEAD0034J\SectionZ41.dgn

# STURGIS ROAD

FOR BIDDING PURPOSES ONLY



STATE OF SOUTH DAKOTA


PROJECT  
IM-CR-EM 0901(187)44

SHEET  
Z42

TOTAL SHEETS  
Z47

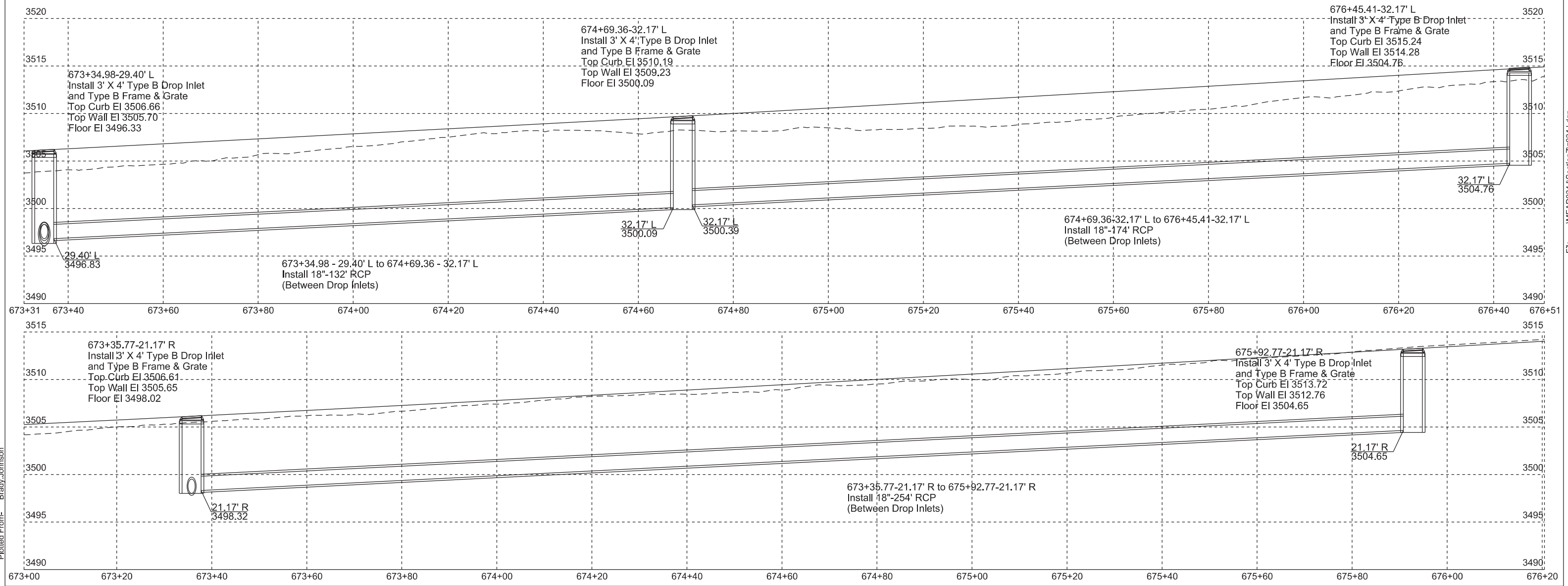
Plotting Date: 10/9/2025

Rev: 07/03/2024 WAS  
Rev: 9/30/2025 BRC



Plot Scale- 1:20

Plotted From- Brady Johnson



File: ...MEAD0034J\SectionZ42034J.dgn

# I-90 EASTBOUND

FOR BIDDING PURPOSES ONLY



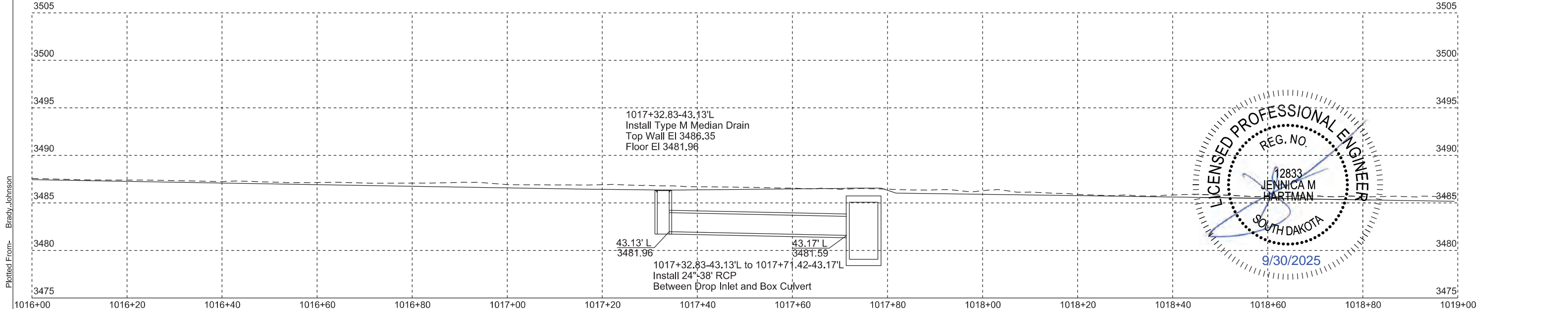
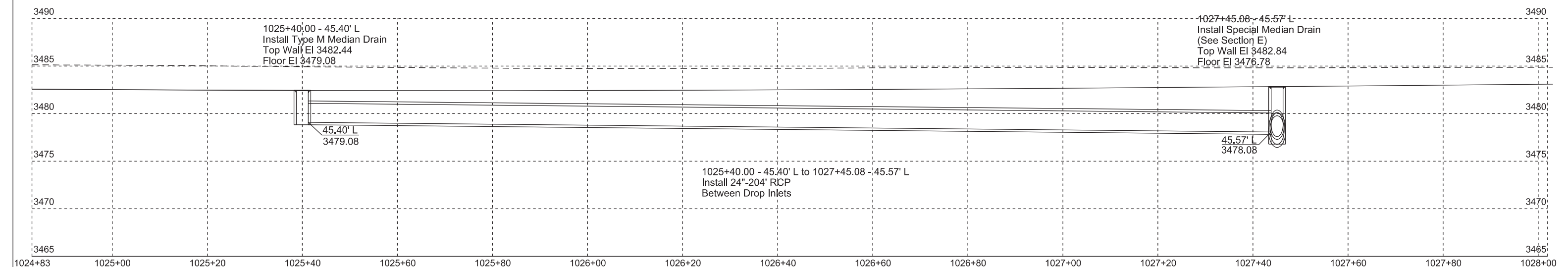
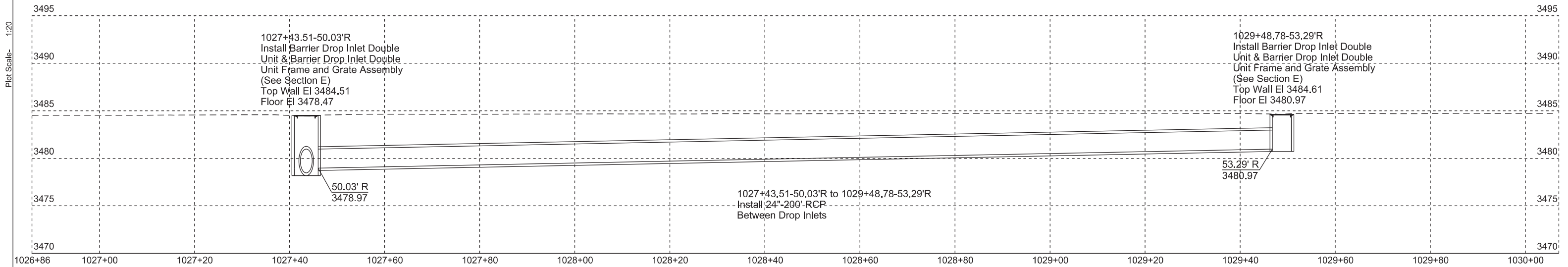
STATE OF SOUTH DAKOTA

PROJECT	SHEET	TOTAL SHEETS
IM-CR-EM 0901(187)44	Z43	Z47

Plotting Date: 10/9/2025

Rev: 10/17/2024 BRC  
Rev: 9/30/2025 BRC

Plot Scale- 1:20



Plotted From- Brady Johnson

File: ...MEAD0034J\SectionZr034J.dgn

# I-90 EASTBOUND

FOR BIDDING PURPOSES ONLY




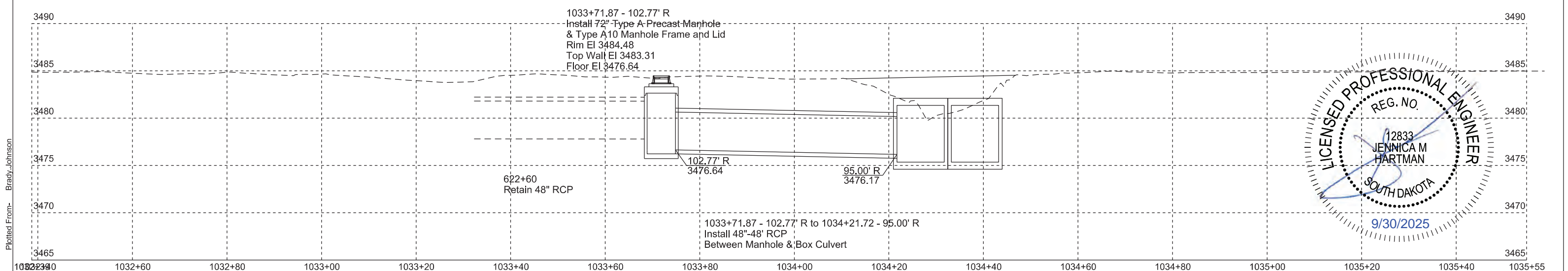
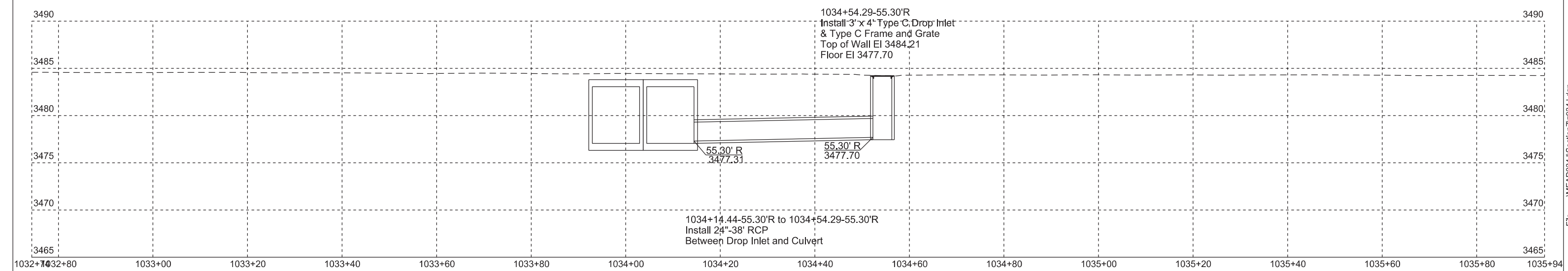
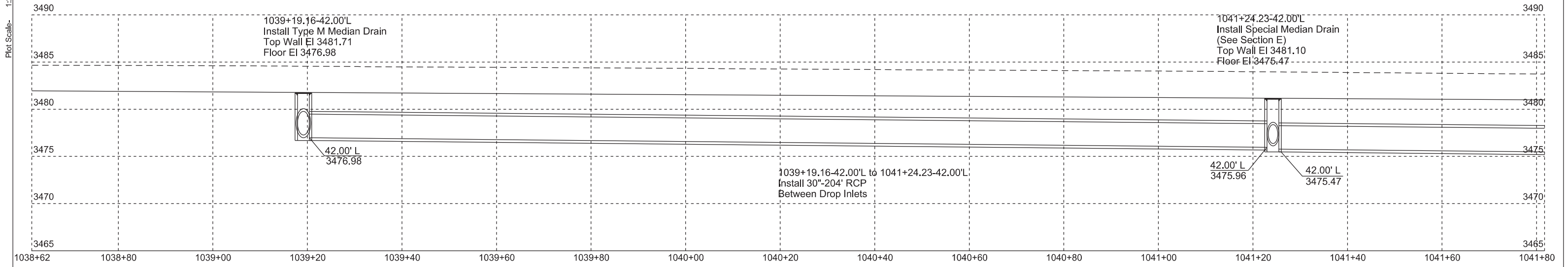
STATE OF SOUTH DAKOTA

PROJECT	SHEET	TOTAL SHEETS
IM-CR-EM 0901(187)44	Z44	Z47

Plotting Date: 10/9/2025

Rev: 07/18/2025 LPZ  
Rev: 9/30/2025 BRC

Plot Scale- 1:20



Plotted From- Brady Johnson

File- ...MEAD034J\SectionZ44.dgn

# I-90 EASTBOUND

FOR BIDDING PURPOSES ONLY




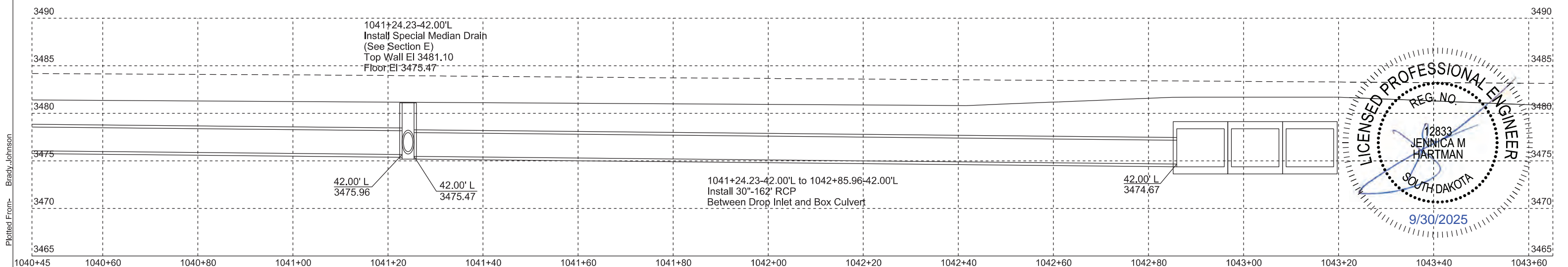
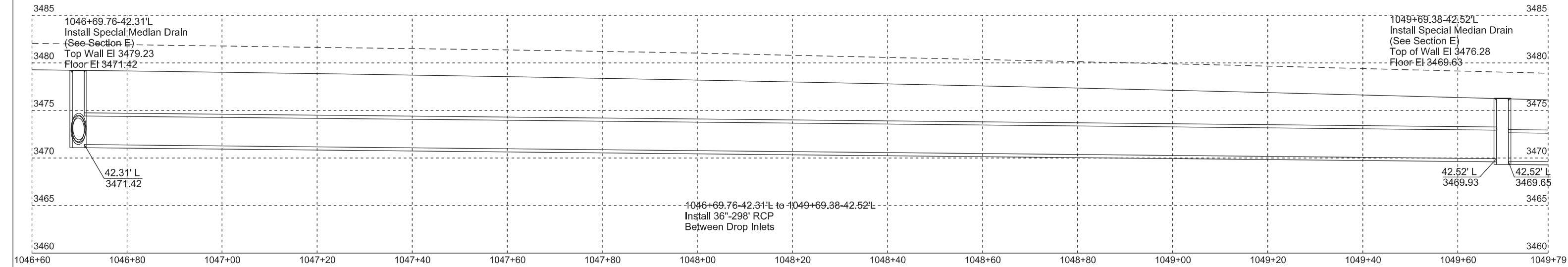
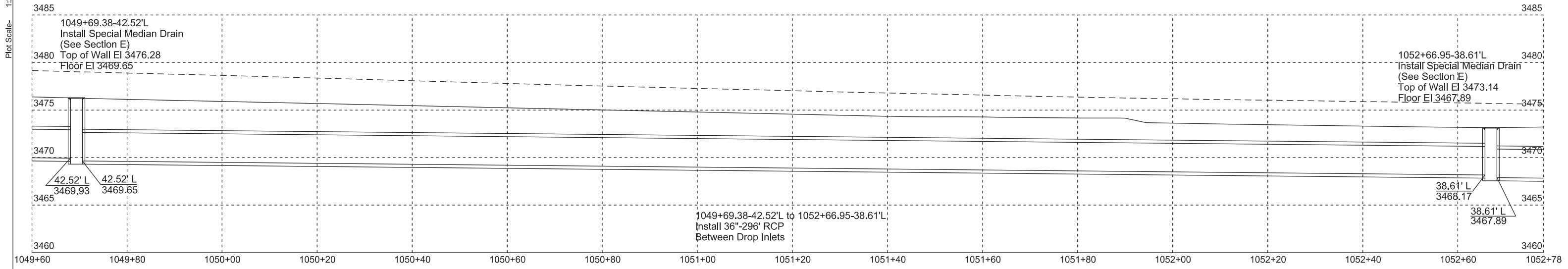
STATE OF SOUTH DAKOTA

PROJECT	SHEET	TOTAL SHEETS
IM-CR-EM 0901(187)44	Z45	Z47

Plotting Date: 10/9/2025

Rev: 07/03/2024 CMN  
Rev: 9/30/2025 BRC

Plot Scale- 1:20



Plotted From- Brady Johnson

File: ...MEAD0034J\SectionZr034J.dgn

# I-90 EASTBOUND

FOR BIDDING PURPOSES ONLY



STATE OF SOUTH DAKOTA

PROJECT	SHEET	TOTAL SHEETS
IM-CR-EM 0901(187)44	Z46	Z47


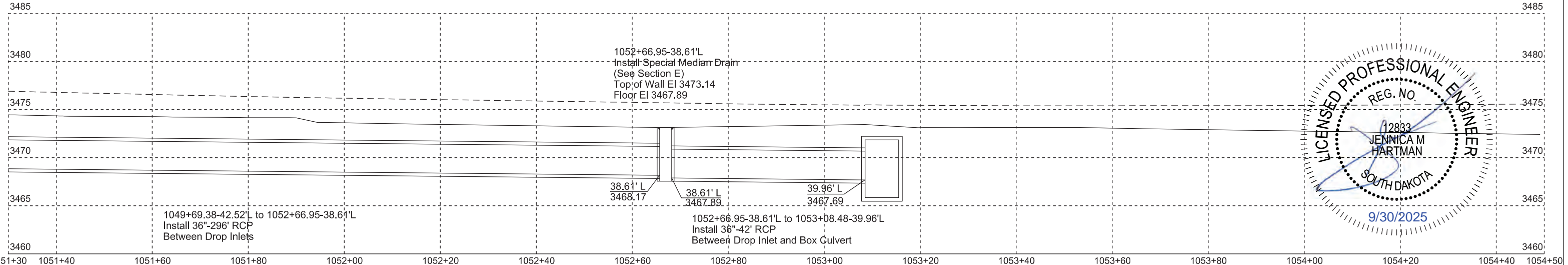
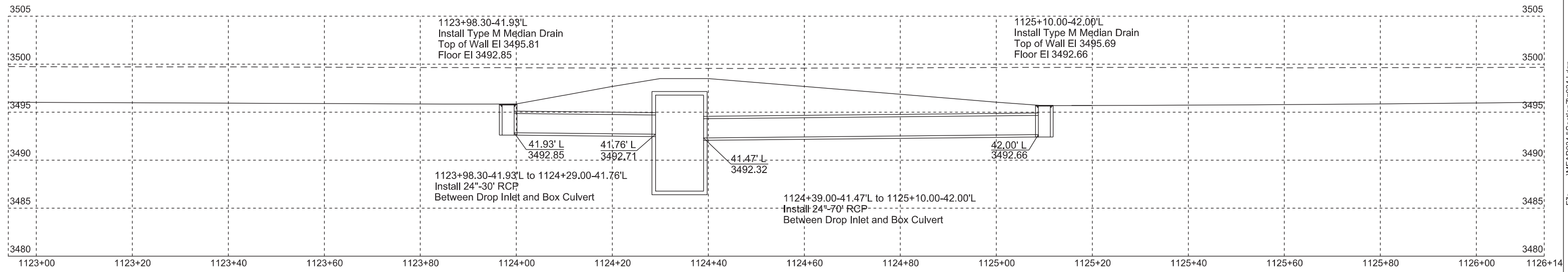
Plotting Date: 10/9/2025

Rev: 10/17/2024 BRC  
Rev: 9/30/2025 BRC

Plot Scale- 1:20

Plotted From- Brady Johnson

File- ...MEAD0034J\SectionZr034J.dgn



# I-90 WESTBOUND

FOR BIDDING PURPOSES ONLY



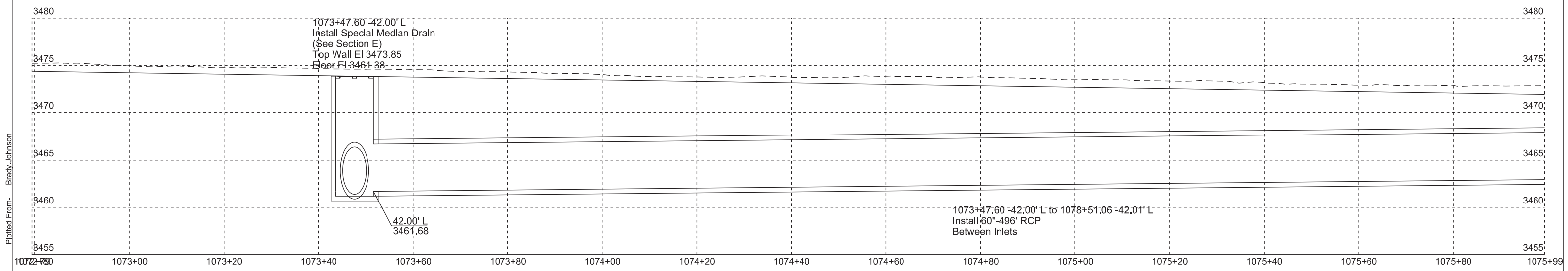
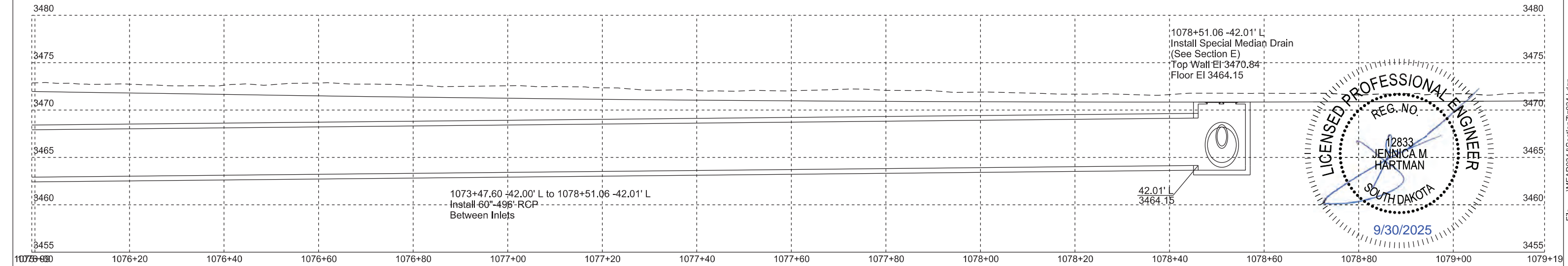
STATE OF SOUTH DAKOTA

PROJECT	SHEET	TOTAL SHEETS
IM-CR-EM 0901(187)44	Z47	Z47

Plotting Date: 10/9/2025

Rev: 07/03/2024 CMN  
Rev: 9/30/2025 BRC

Plot Scale- 1:20



Plotted From- Brady Johnson

File- ...MEAD0034J\SectionZ\034J.dgn