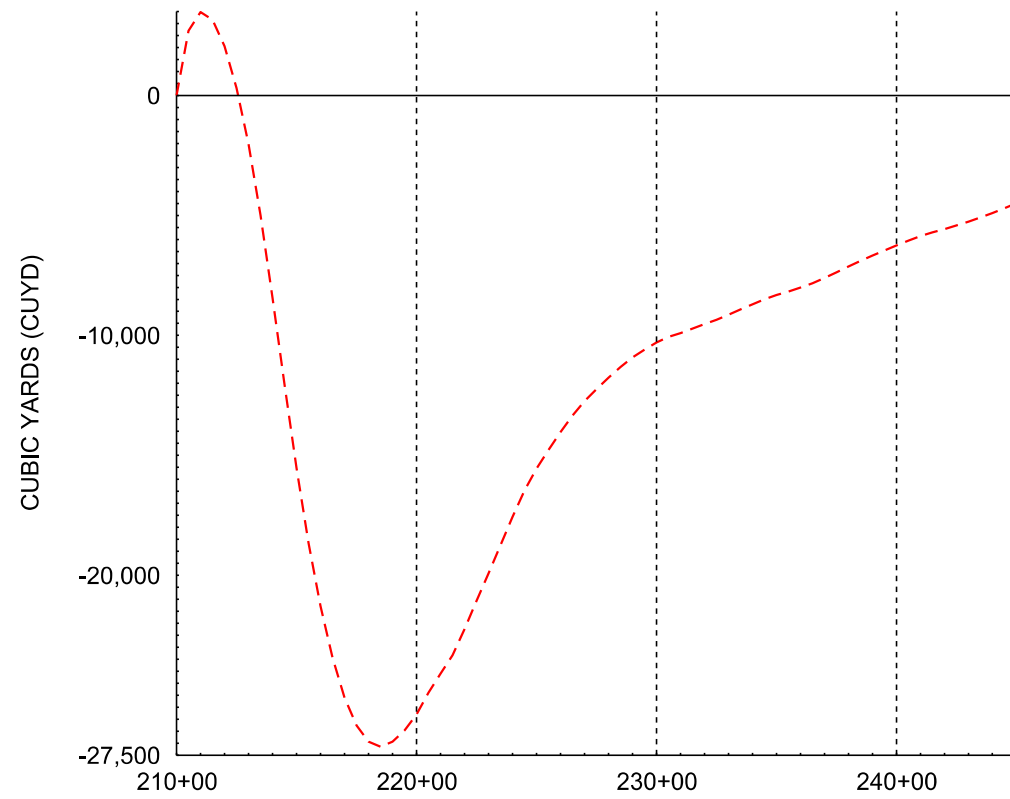


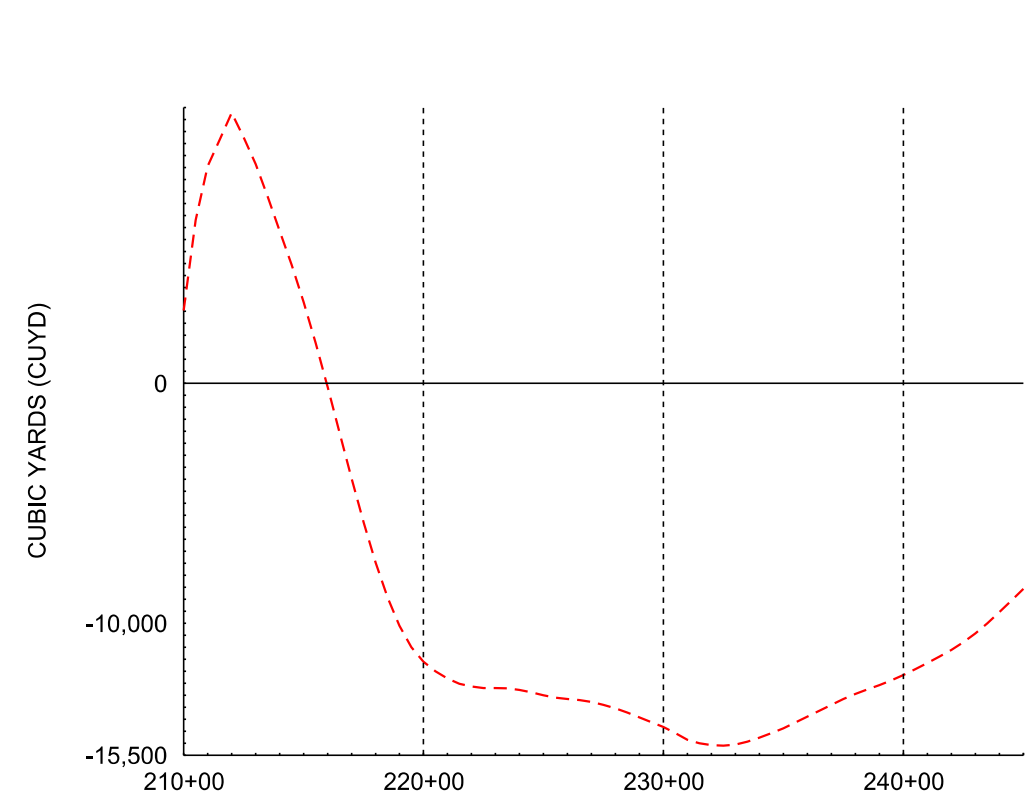
MASS HAUL DIAGRAM

STATE OF SOUTH DAKOTA	PROJECT	SHEET	TOTAL SHEETS
	IM-B-CR 2292(101)3		
Plotting Date: 11/14/2024			

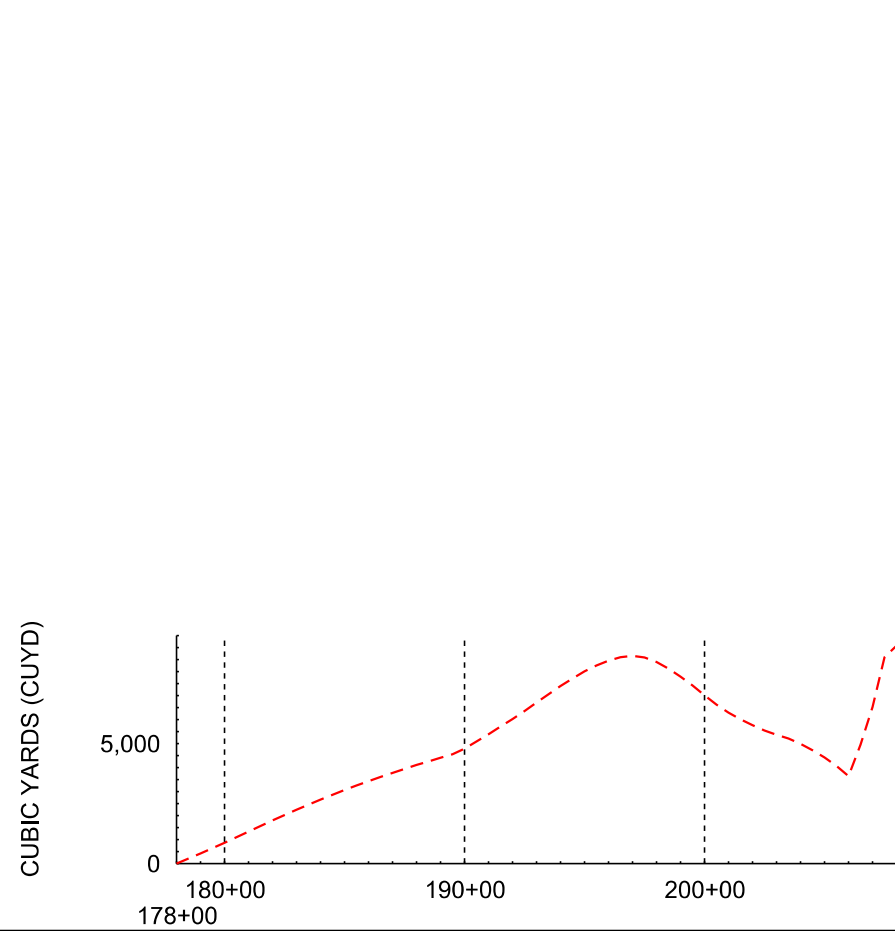
SB I-229 & RAMP A



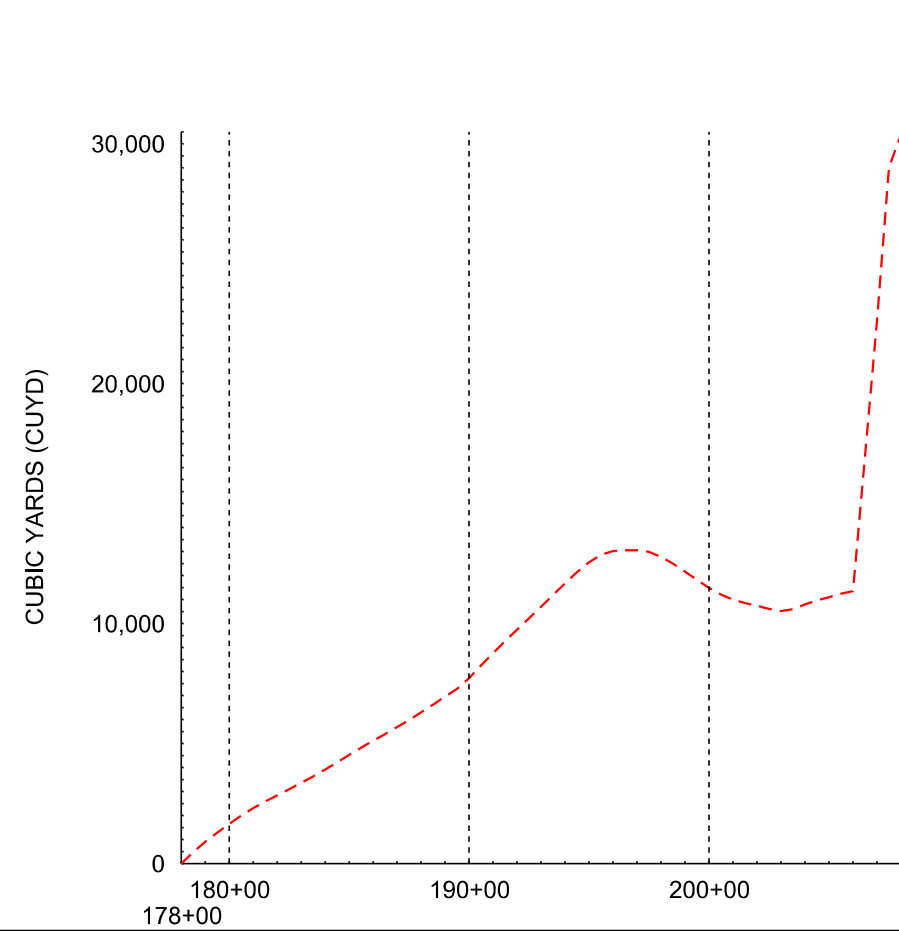
NB I-229 & RAMP B



SB I-229 & RAMP D



NB I-229 & RAMP C



Plot Scale - 1:200

Plotted From - ngiersvik

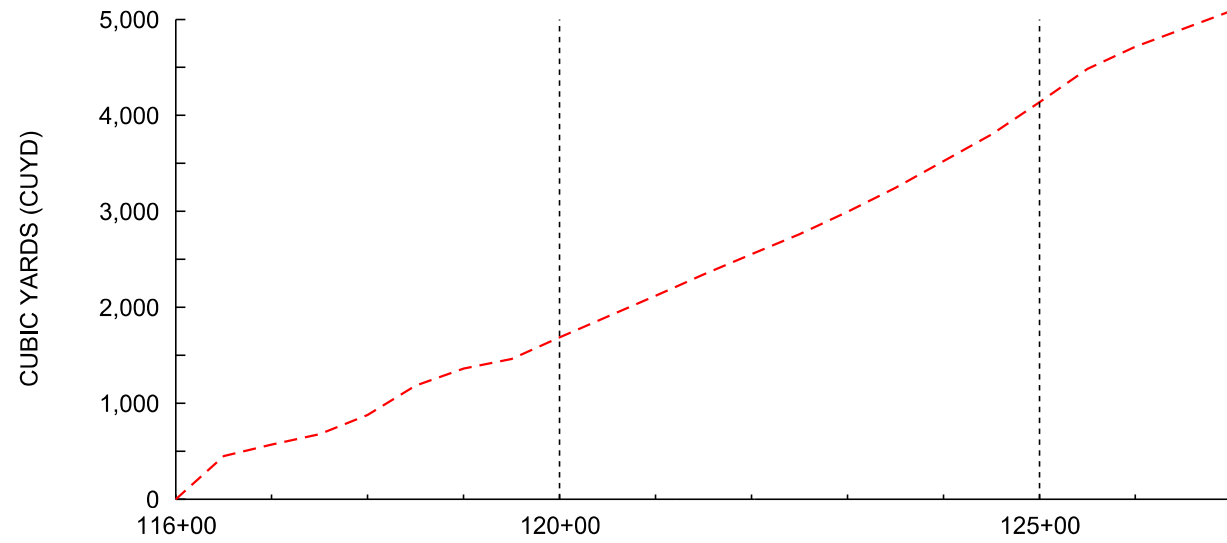
File - ...105HN_MassHaulDiagram.dgn

MASS HAUL DIAGRAM

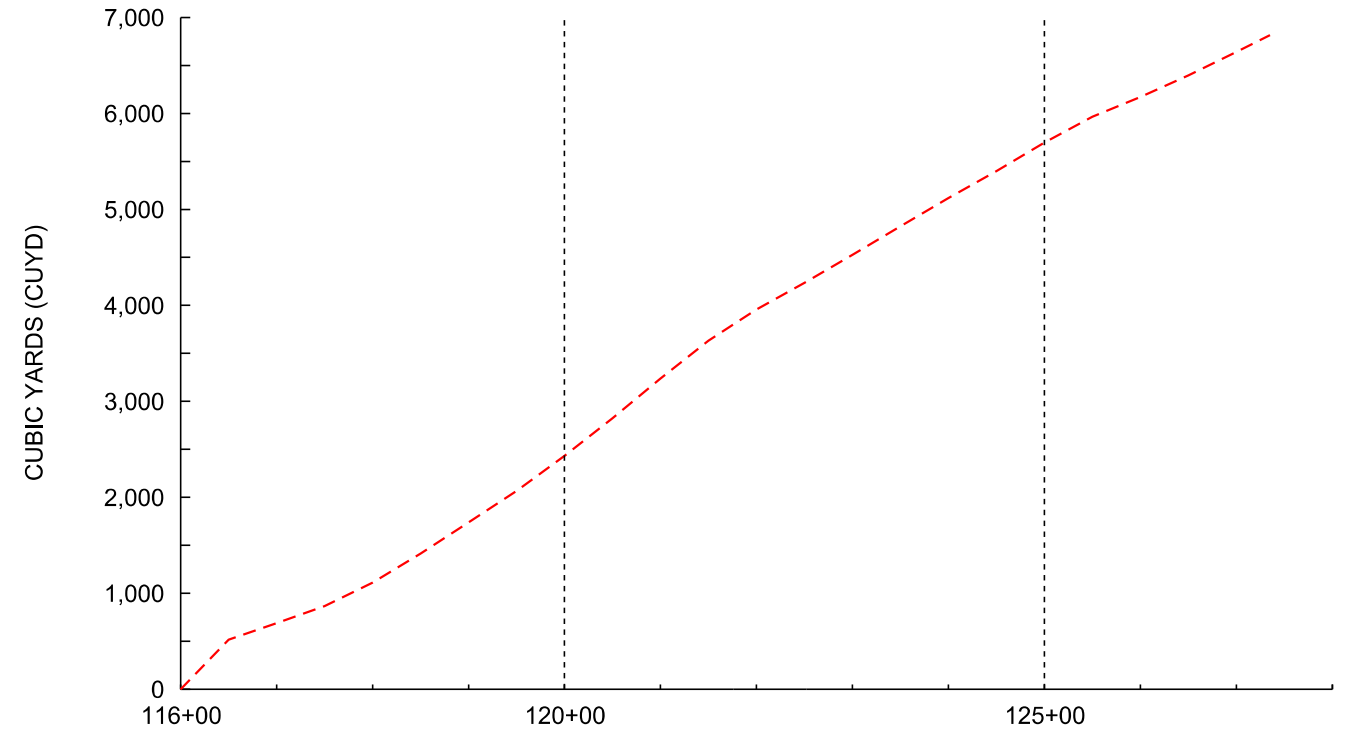
STATE OF SOUTH DAKOTA	PROJECT	SHEET	TOTAL SHEETS
	IM-B-CR 2292(101)3		

Plotting Date: 11/14/2024

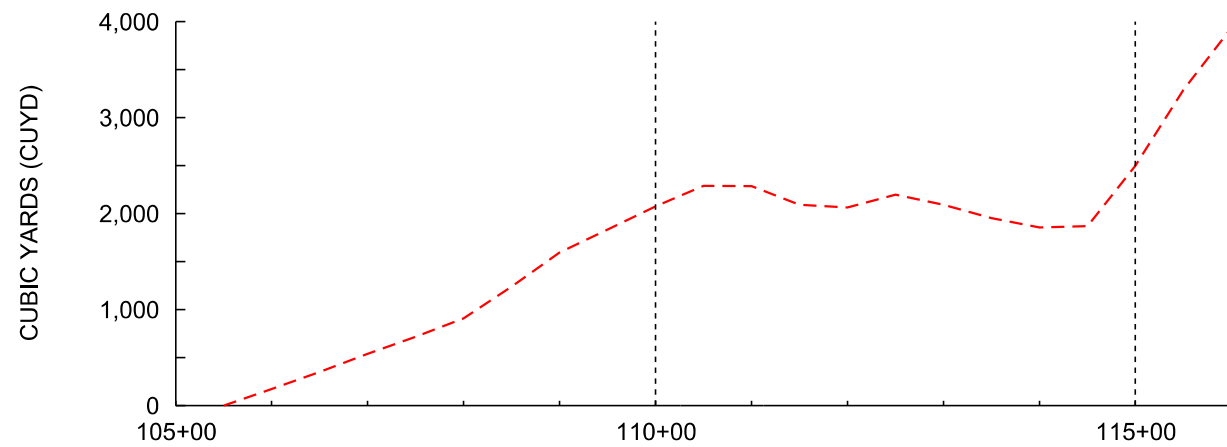
SB CLIFF AVENUE - YEAR 1



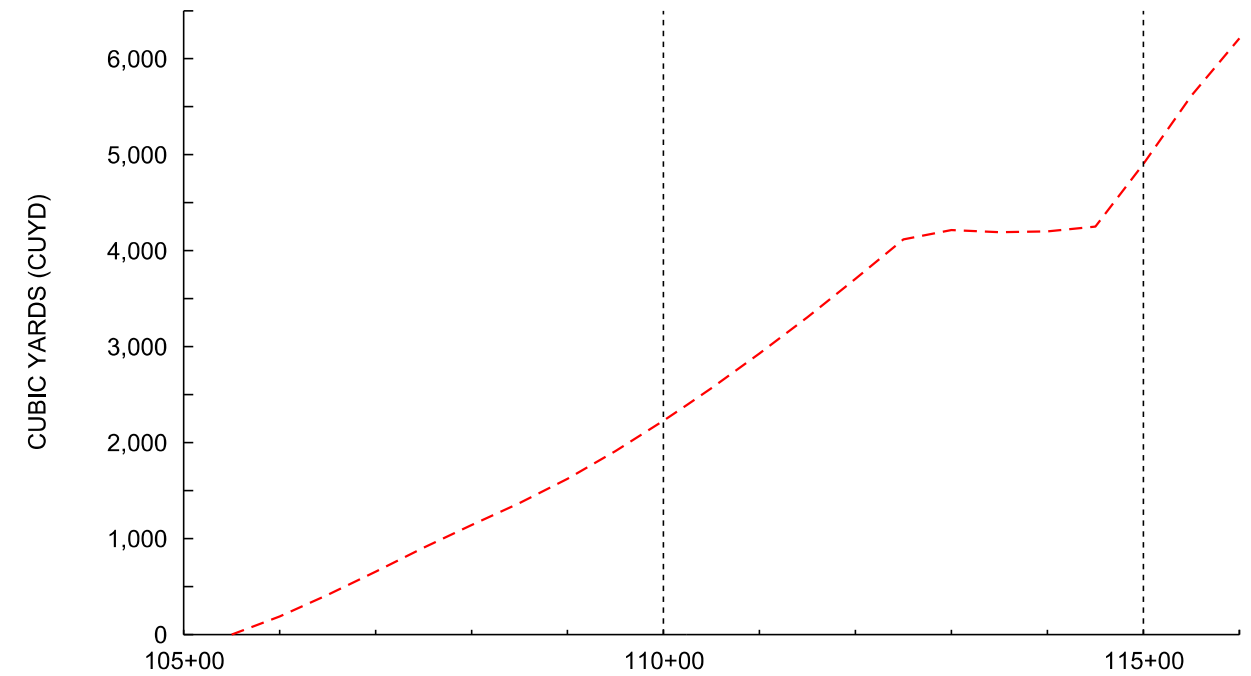
NB CLIFF AVENUE - YEAR 1



SB CLIFF AVENUE - YEAR 2



NB CLIFF AVENUE - YEAR 2



Plot Scale - 1:200

Plotted From - ngiersvik

File - ...105HN_MassHaulDiagram.dgn

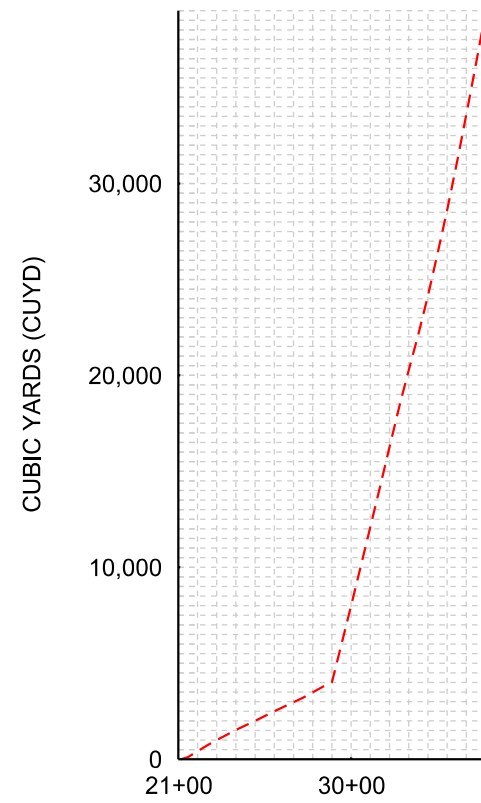
MASS HAUL DIAGRAM

STATE OF SOUTH DAKOTA	PROJECT	SHEET	TOTAL SHEETS
	IM-B-CR 2292(101)3		

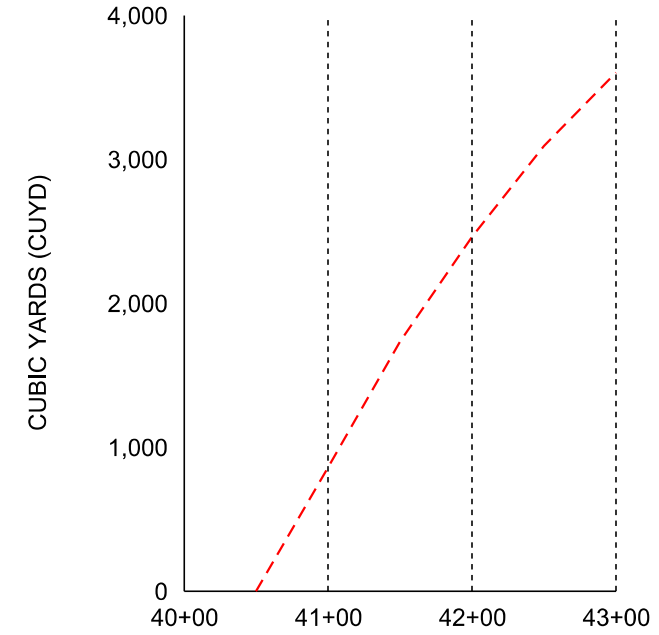
Plotting Date: 11/14/2024

Plot Scale - 1:200

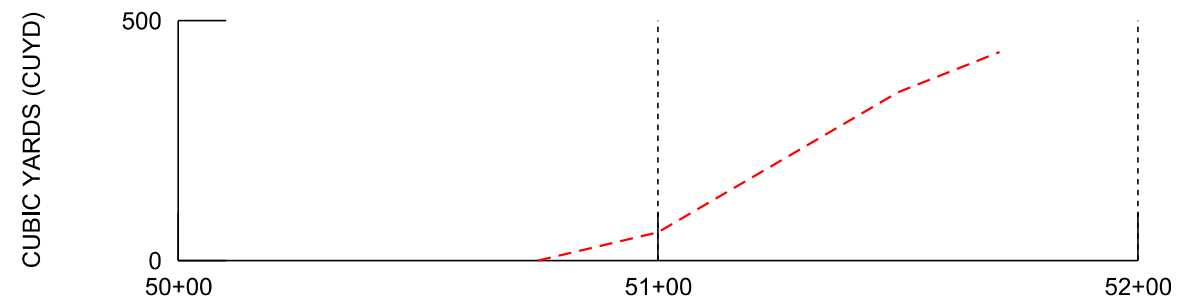
41ST STREET



SCHOOL ENTRANCE



PAM ROAD



Plotted From - ngiersvik

File - ...105HN_MassHaulDiagram.dgn