

SECTION X: CROSS SECTIONS


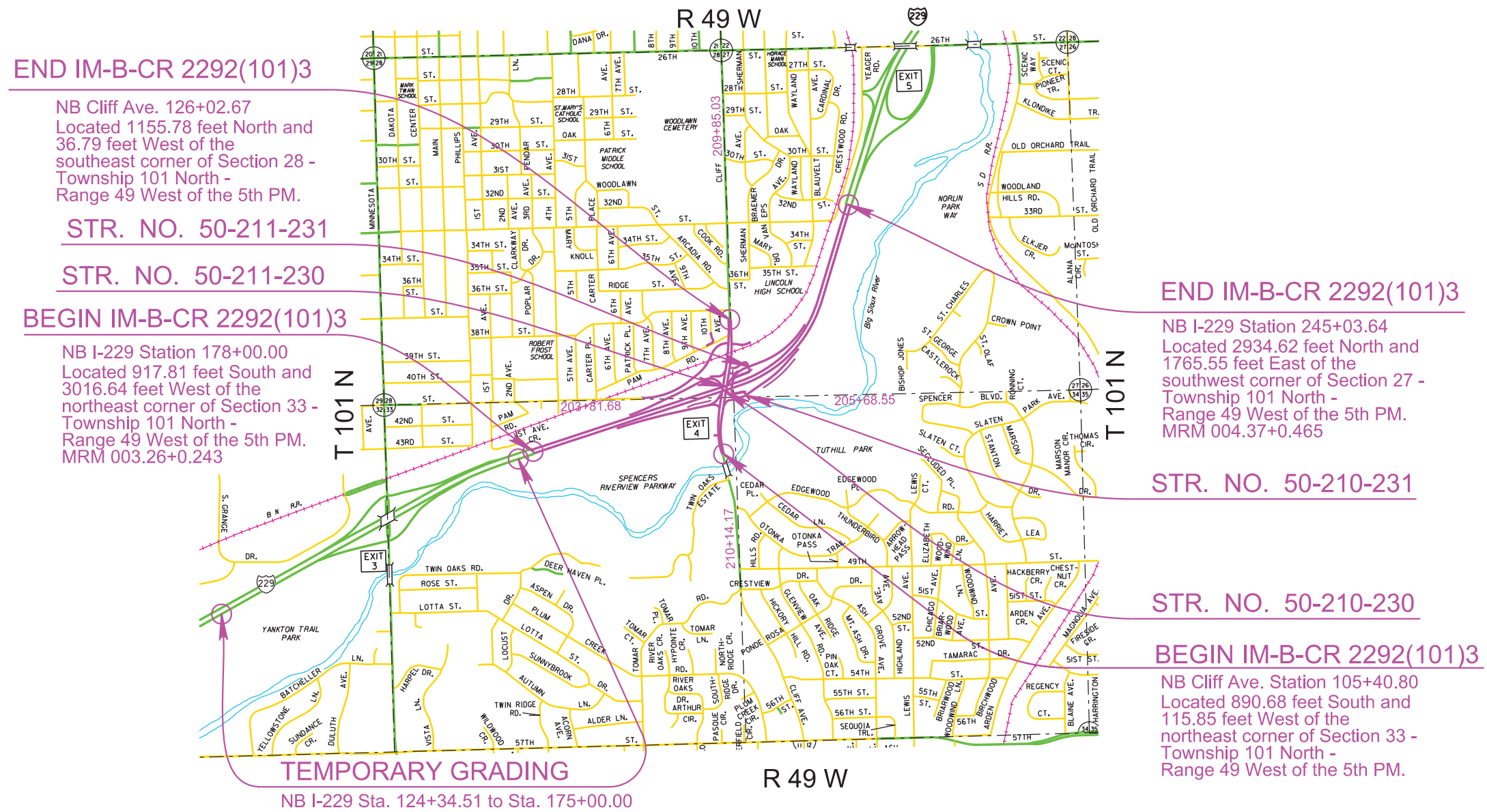
FOR BIDDING PURPOSES ONLY

STATE OF SOUTH DAKOTA	PROJECT	SHEET	TOTAL SHEETS
	IM-B-CR 2292(101)3	X1	X145

Plotting Date: 12/10/2024

INDEX OF SHEETS

X1	General Layout with Index
X2	Cross Sections Layout
X3-X50	I-229 Cross Sections
X51-X70	Cliff Avenue Cross Sections
X71-X85	41st Street Cross Sections
X86-X87	School Entrance Cross Sections
X88-X89	Pam Road Cross Sections
X90-X122	Exit 3 Crossover Cross Sections
X123-X145	Ramp B Cross Sections



Plot Scale - 1:2000

Plotted From - ngiersvik

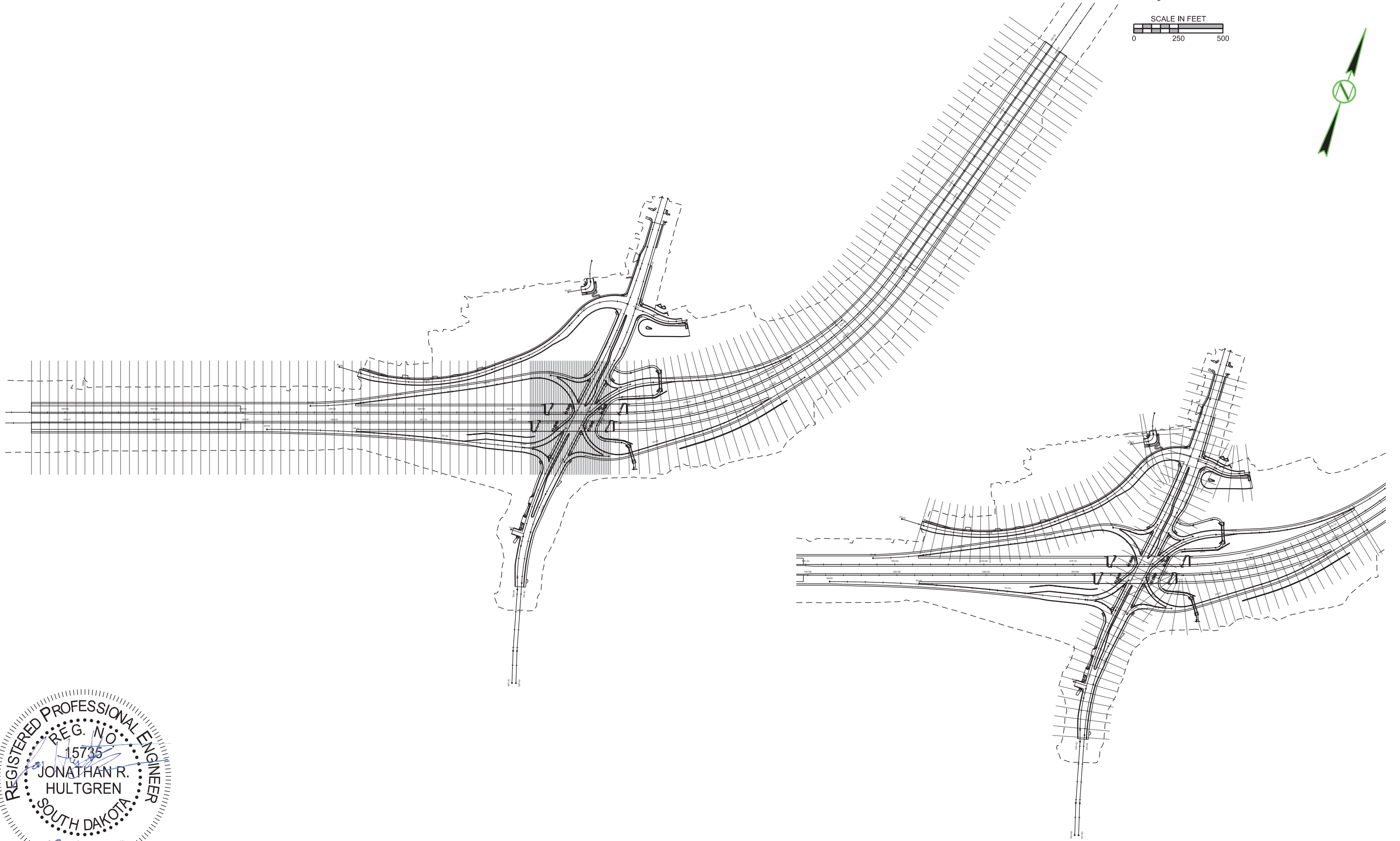
File - ...utilhex.dgn

CROSS SECTIONS LAYOUT

FOR BIDDING PURPOSES ONLY


STATE OF SOUTH DAKOTA	PROJECT	SHEET	TOTAL SHEETS
	IM-B-CR 2292(101)3	X2	X145

Plotting Date: 12/10/2024



Plot Scale - 1:500

Plotted From - ngiersvik




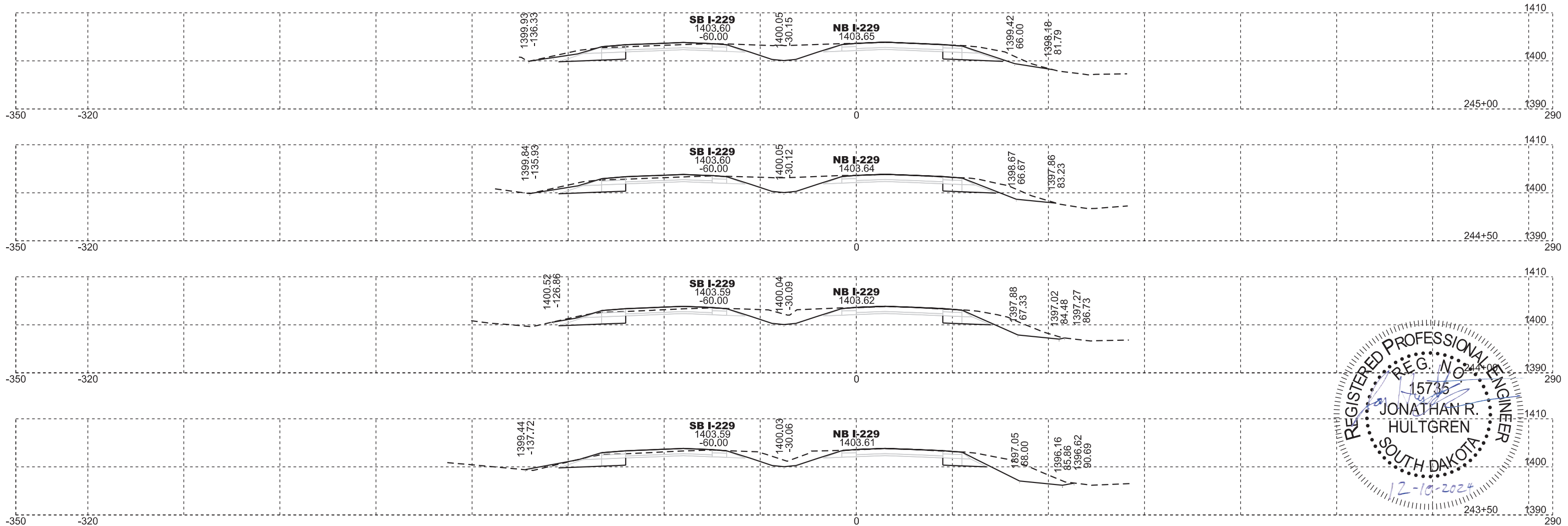
File - ...x05r4N_layout.dgn

I-229

Plotting Date: 12/10/2024

FOR BIDDING PURPOSES ONLY

STATE OF SOUTH DAKOTA	PROJECT	SHEET	TOTAL SHEETS
	IM-B-CR 2292(101)3	X3	X145


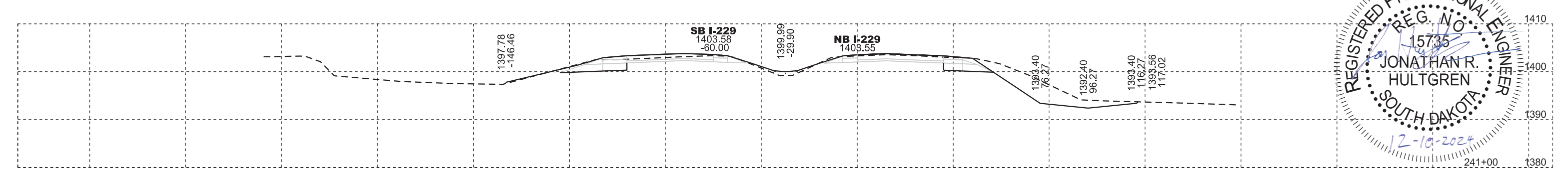
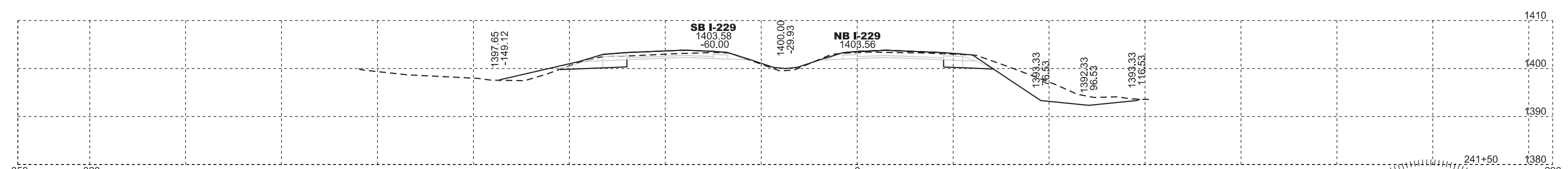
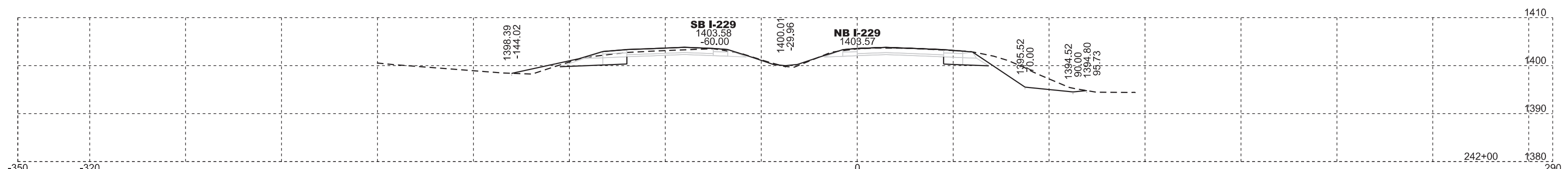
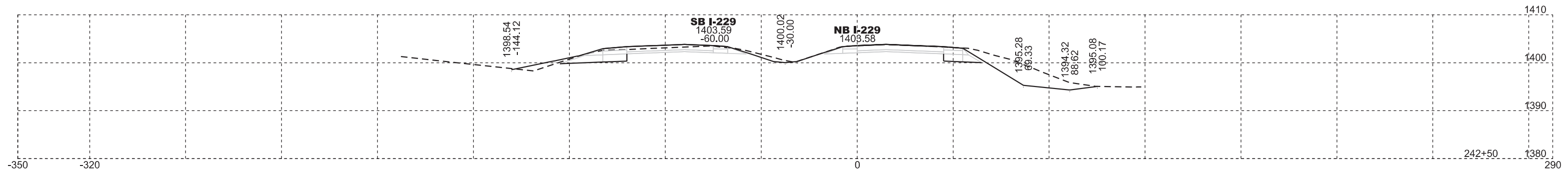
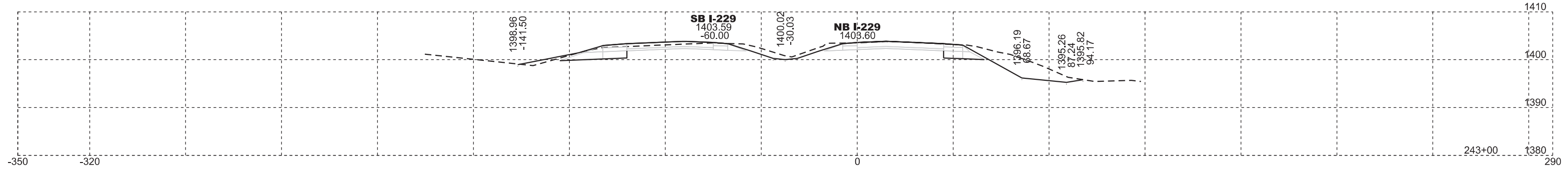


I-229

Plotting Date: 12/10/2024

FOR BIDDING PURPOSES ONLY

STATE OF SOUTH DAKOTA	PROJECT	SHEET	TOTAL SHEETS
	IM-B-CR 2292(101)3	X4	X145


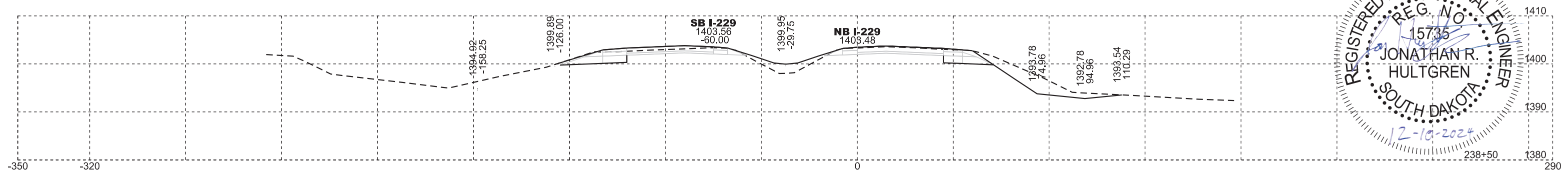
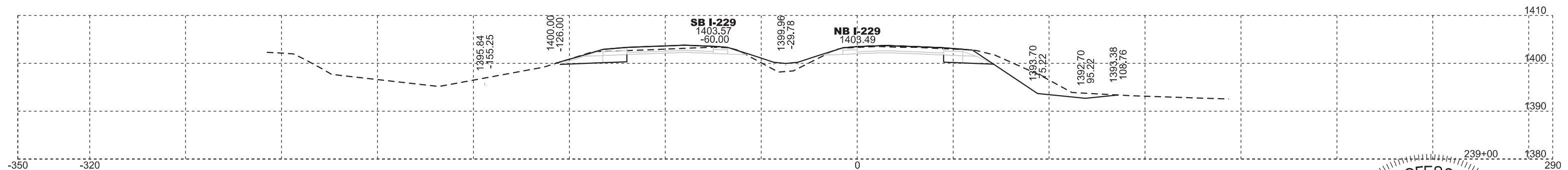
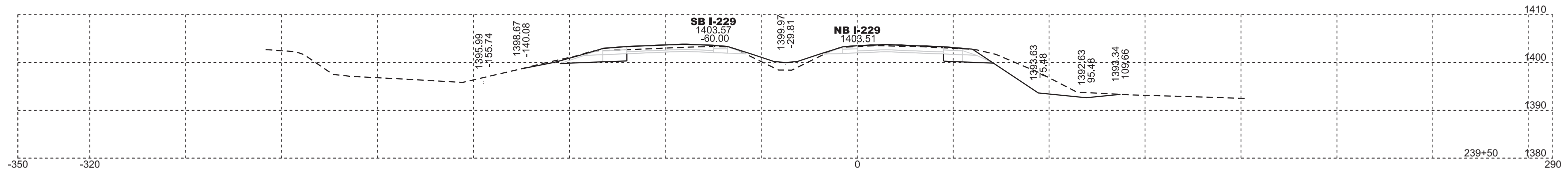
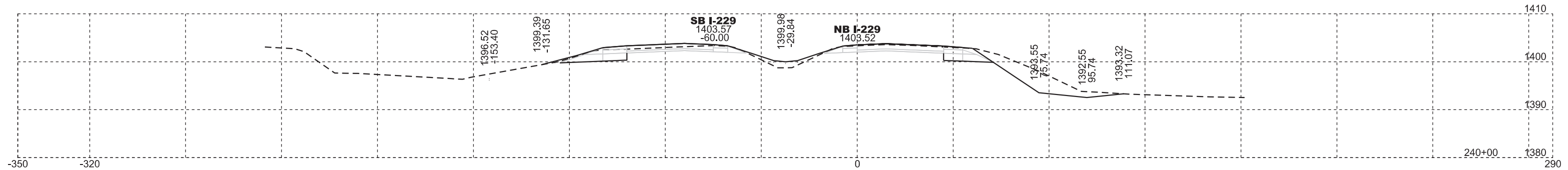
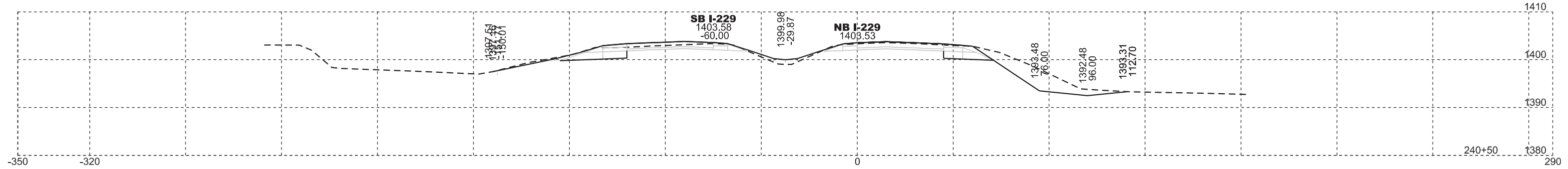


I-229

Plotting Date: 12/10/2024

FOR BIDDING PURPOSES ONLY

STATE OF SOUTH DAKOTA	PROJECT	SHEET	TOTAL SHEETS
	IM-B-CR 2292(101)3	X5	X145


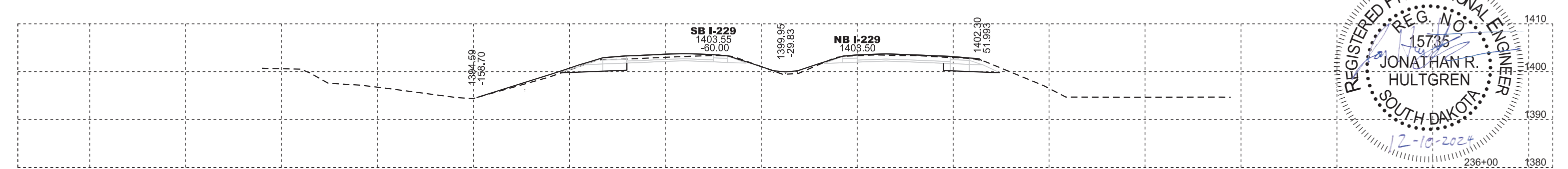
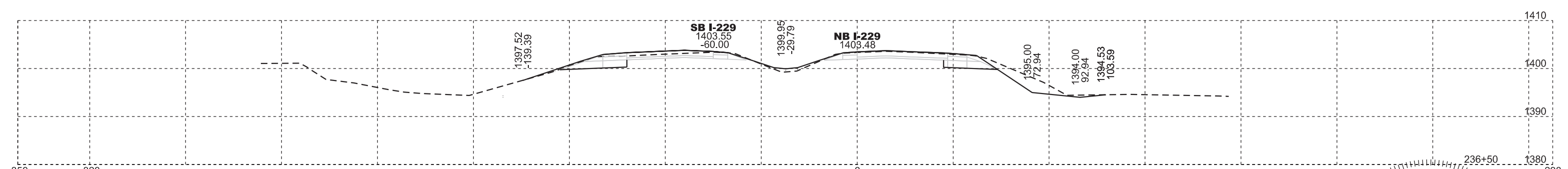
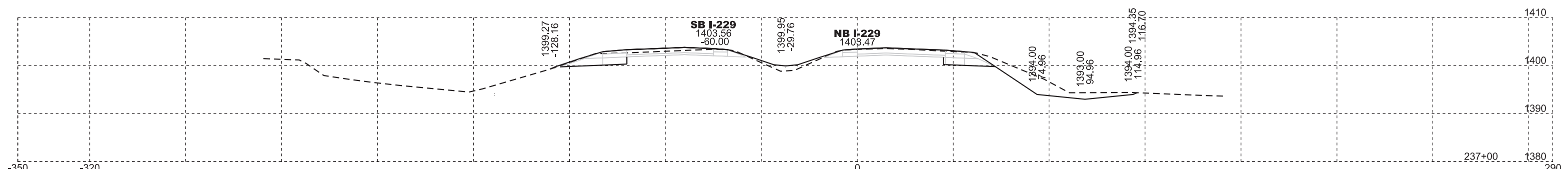
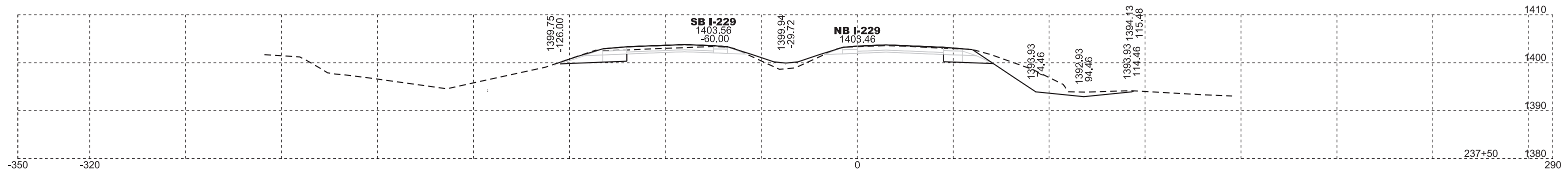
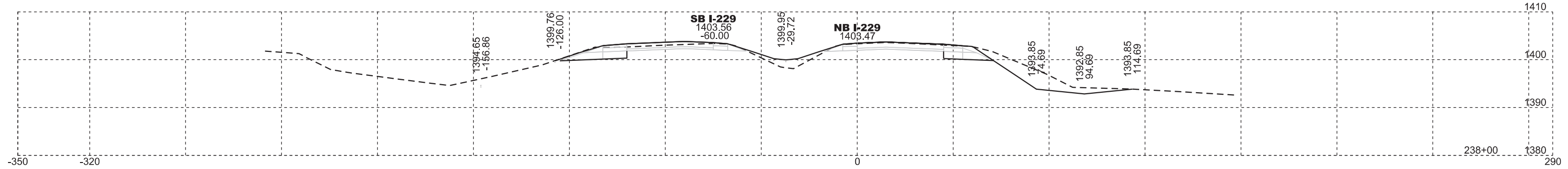


I-229

Plotting Date: 12/10/2024

FOR BIDDING PURPOSES ONLY

STATE OF SOUTH DAKOTA	PROJECT	SHEET	TOTAL SHEETS
	IM-B-CR 2292(101)3	X6	X145

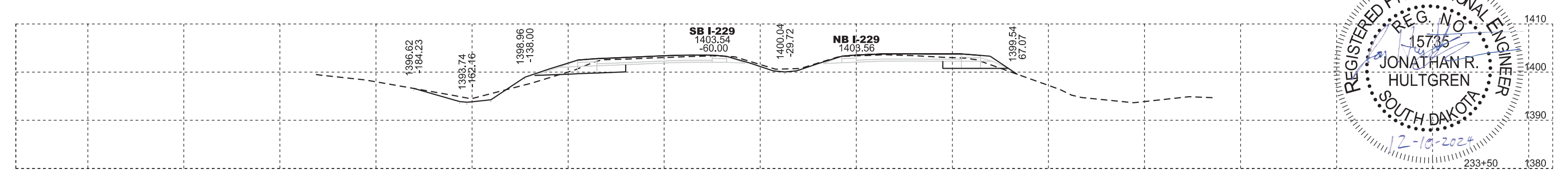
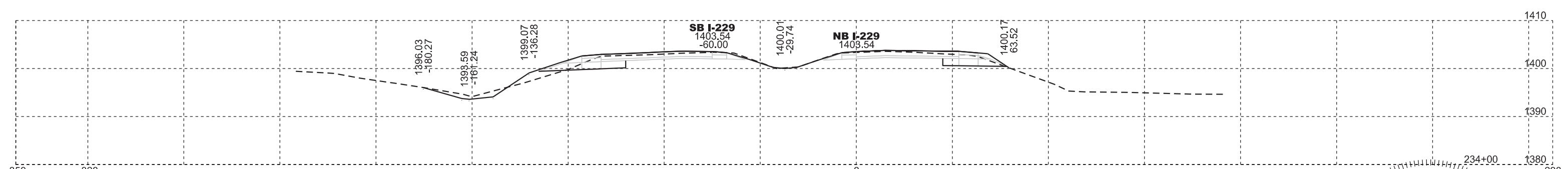
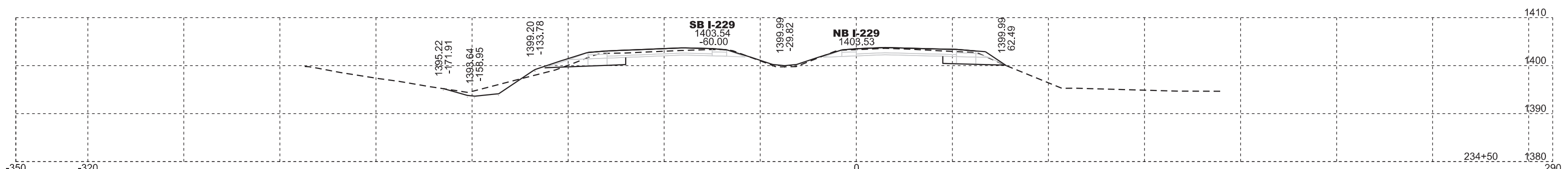
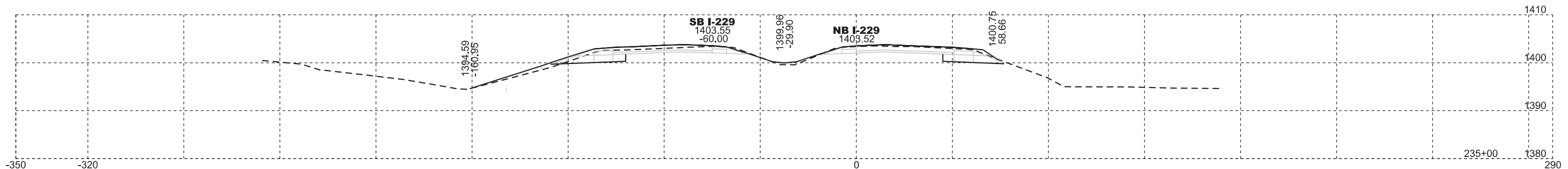
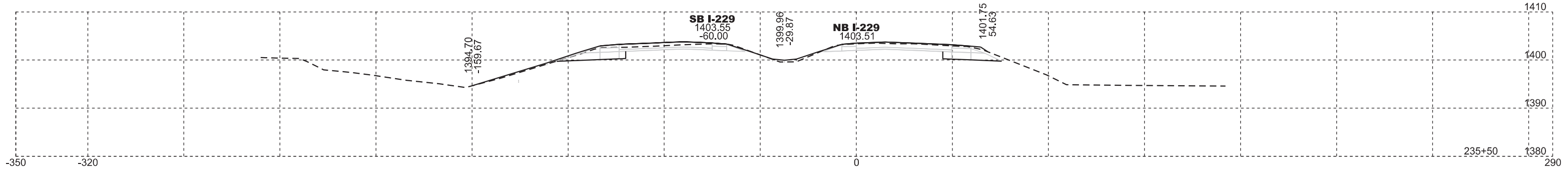


I-229

Plotting Date: 12/10/2024

FOR BIDDING PURPOSES ONLY

STATE OF SOUTH DAKOTA	PROJECT	SHEET	TOTAL SHEETS
	IM-B-CR 2292(101)3	X7	X145


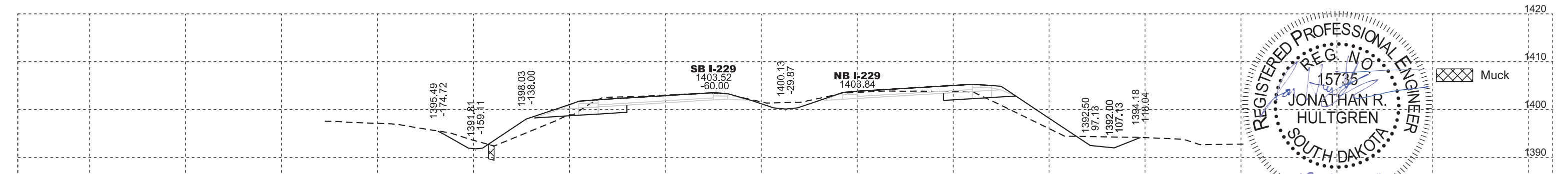
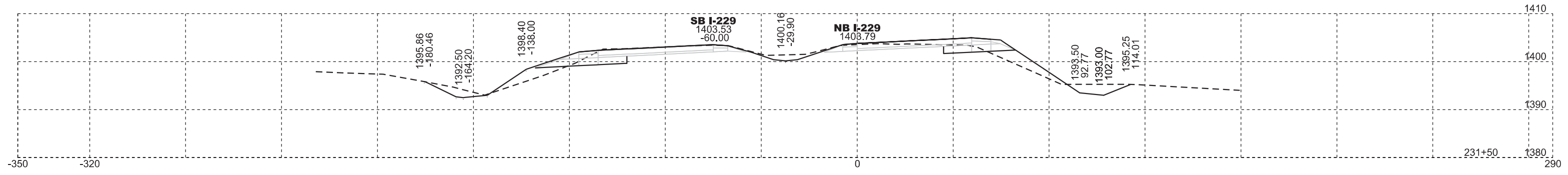
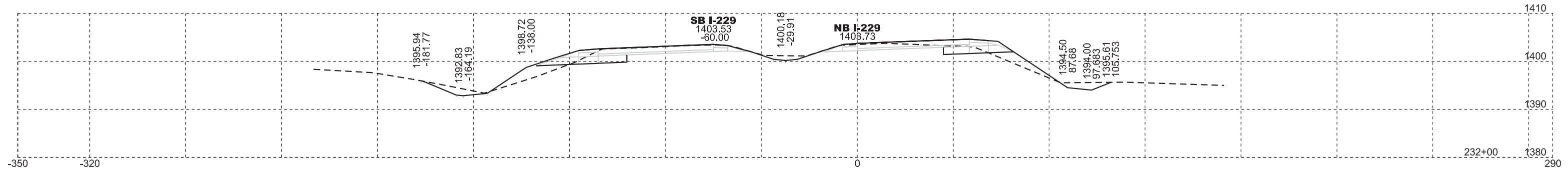
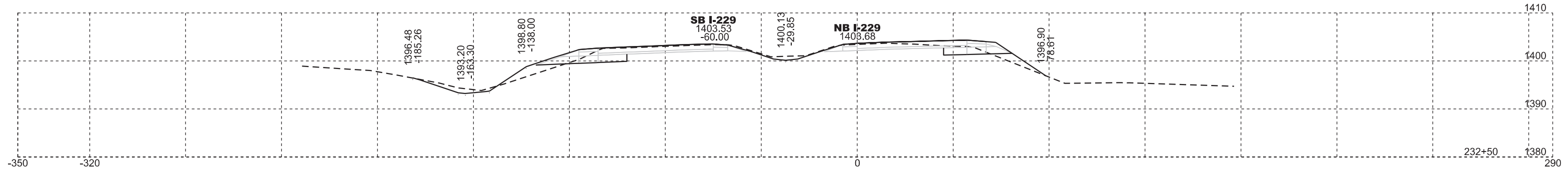
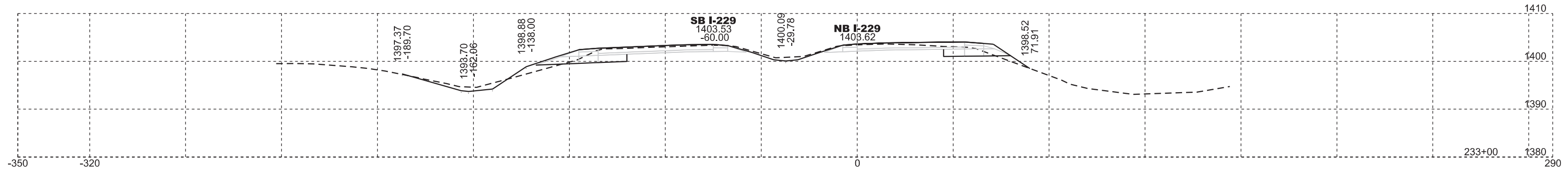


I-229

Plotting Date: 12/10/2024

FOR BIDDING PURPOSES ONLY

STATE OF SOUTH DAKOTA	PROJECT	SHEET	TOTAL SHEETS
	IM-B-CR 2292(101)3	X8	X145




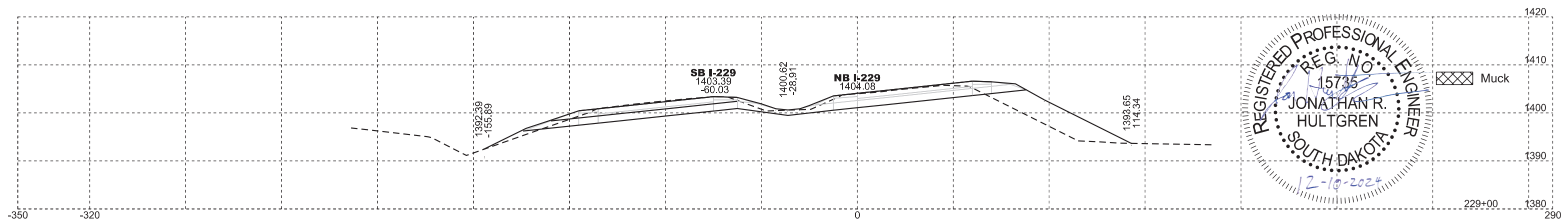
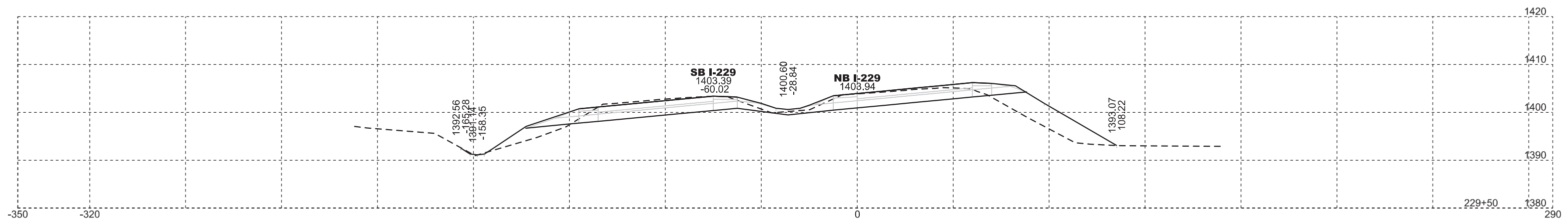
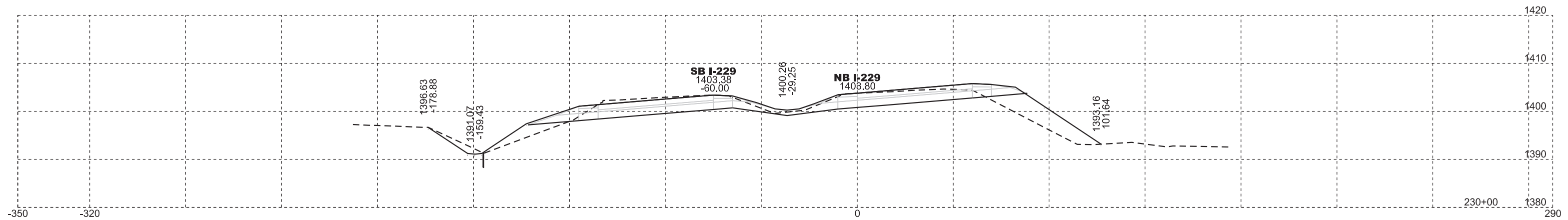
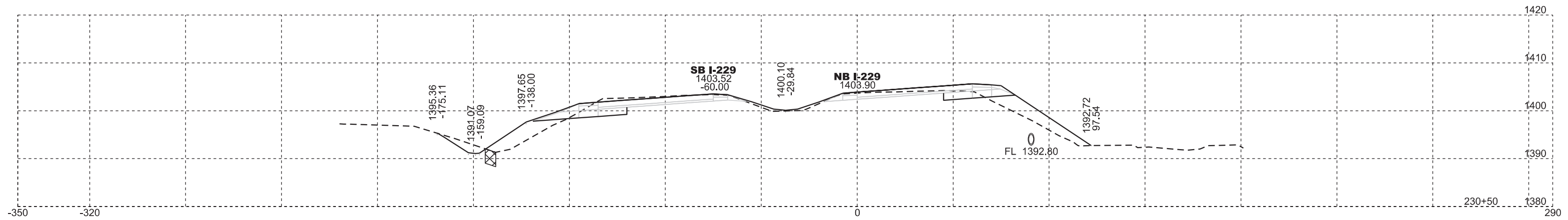
Muck

I-229

Plotting Date: 12/10/2024

FOR BIDDING PURPOSES ONLY

STATE OF SOUTH DAKOTA	PROJECT	SHEET	TOTAL SHEETS
	IM-B-CR 2292(101)3	X9	X145




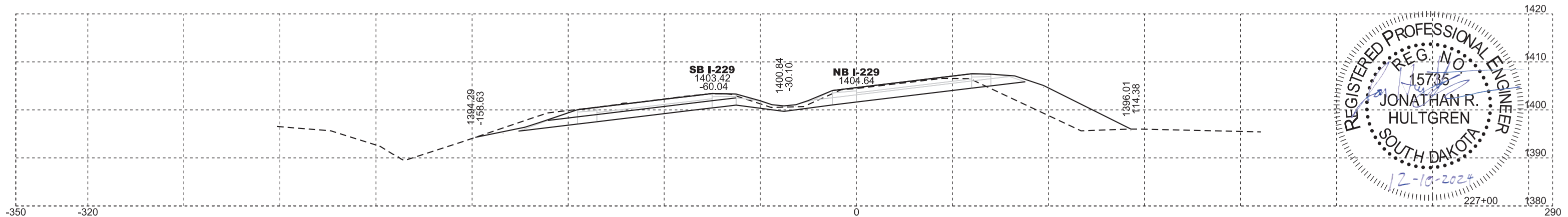
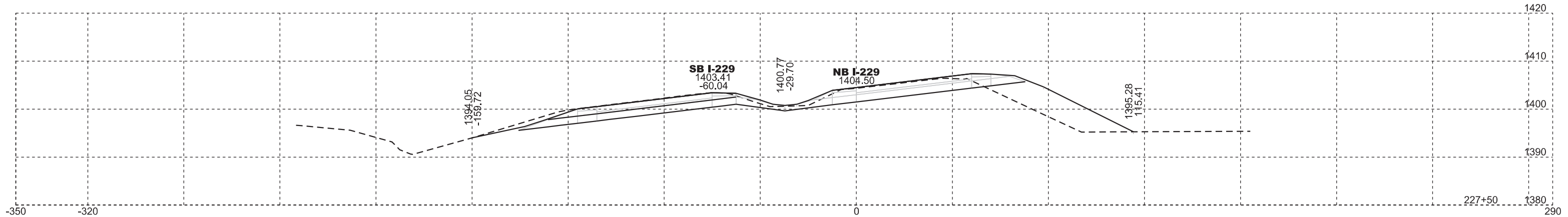
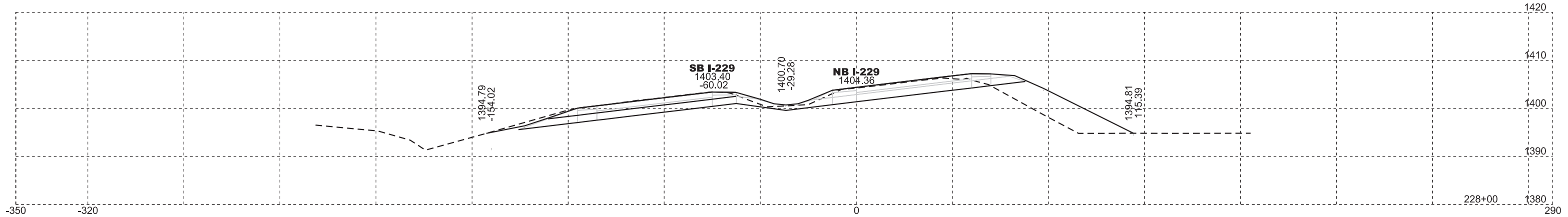
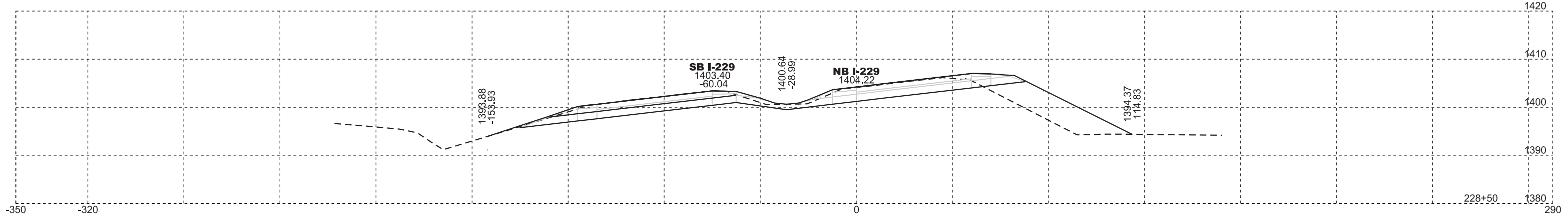
⊠ Muck

I-229

Plotting Date: 12/10/2024

FOR BIDDING PURPOSES ONLY

STATE OF SOUTH DAKOTA	PROJECT	SHEET	TOTAL SHEETS
	IM-B-CR 2292(101)3	X10	X145


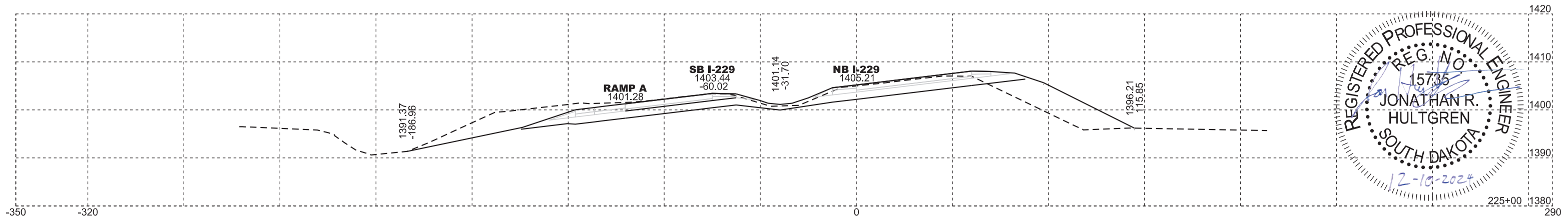
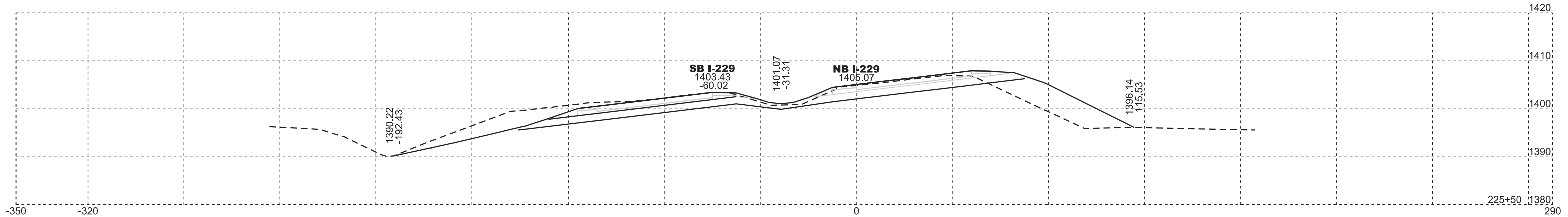
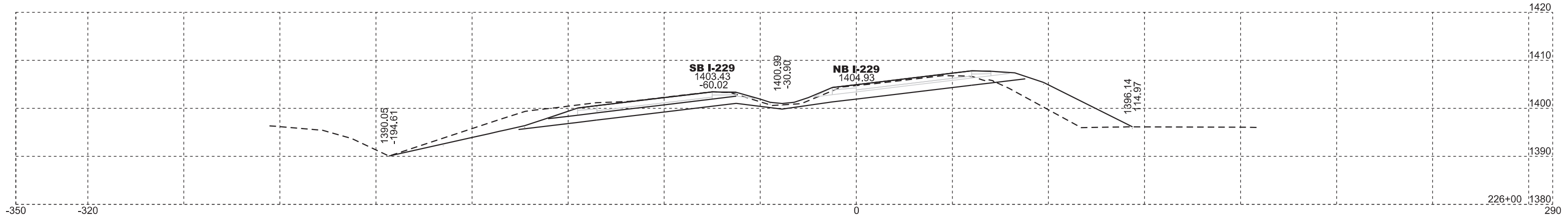
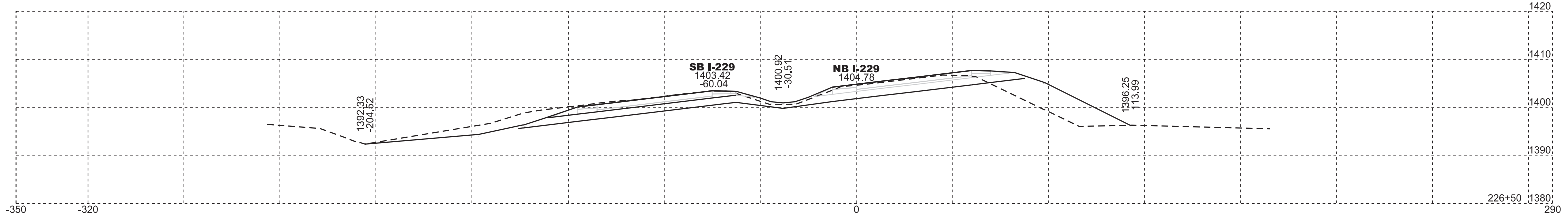


I-229

Plotting Date: 12/10/2024

FOR BIDDING PURPOSES ONLY

STATE OF SOUTH DAKOTA	PROJECT	SHEET	TOTAL SHEETS
	IM-B-CR 2292(101)3	X11	X145


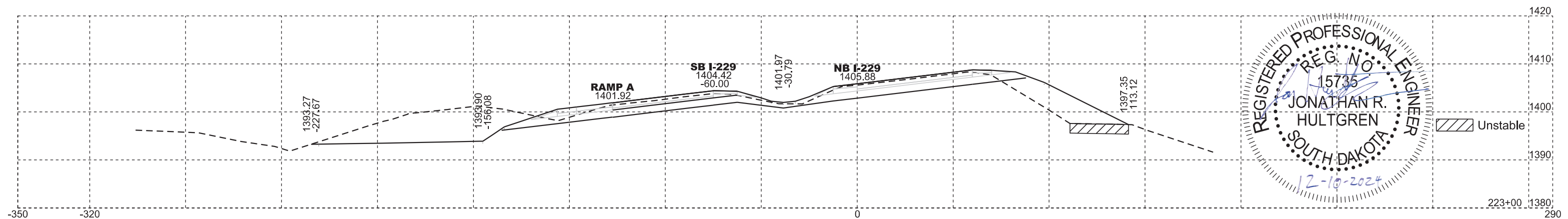
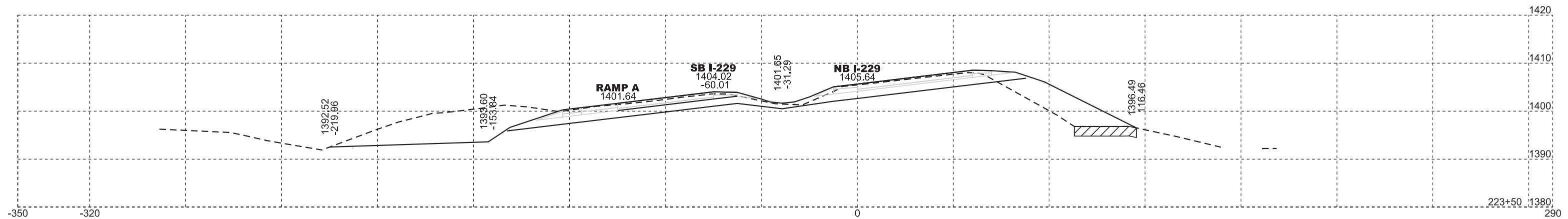
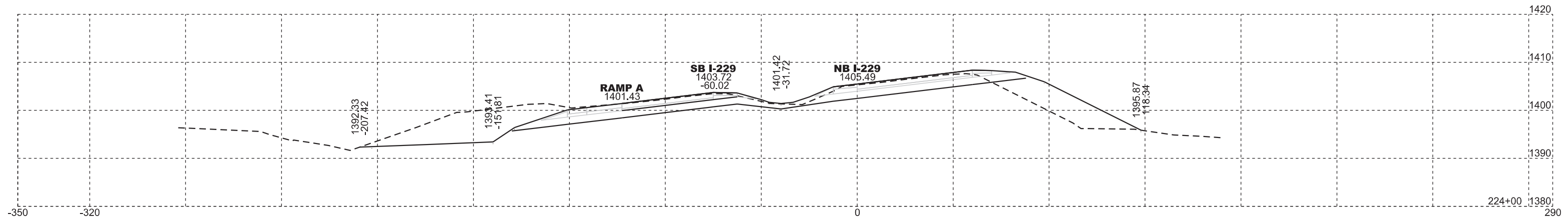
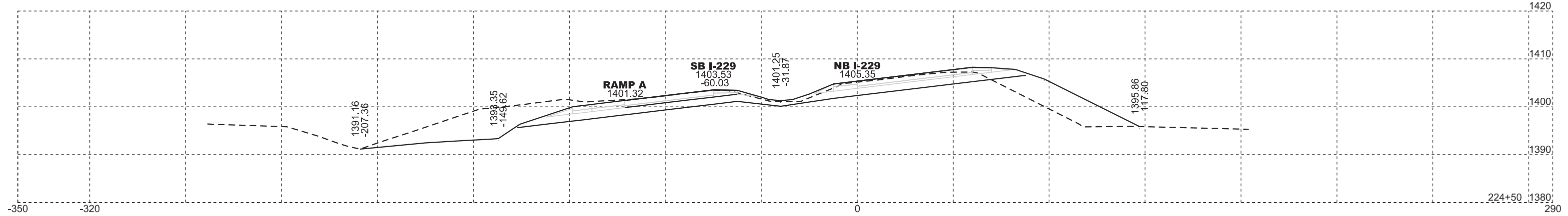


I-229

Plotting Date: 12/10/2024

FOR BIDDING PURPOSES ONLY

STATE OF SOUTH DAKOTA	PROJECT	SHEET	TOTAL SHEETS
	IM-B-CR 2292(101)3	X12	X145




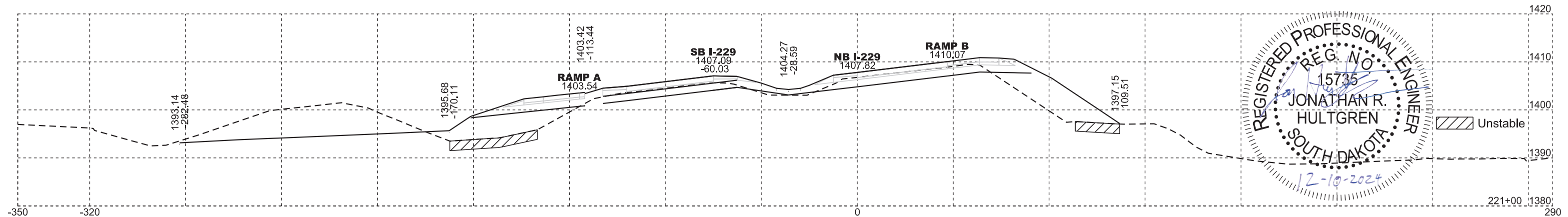
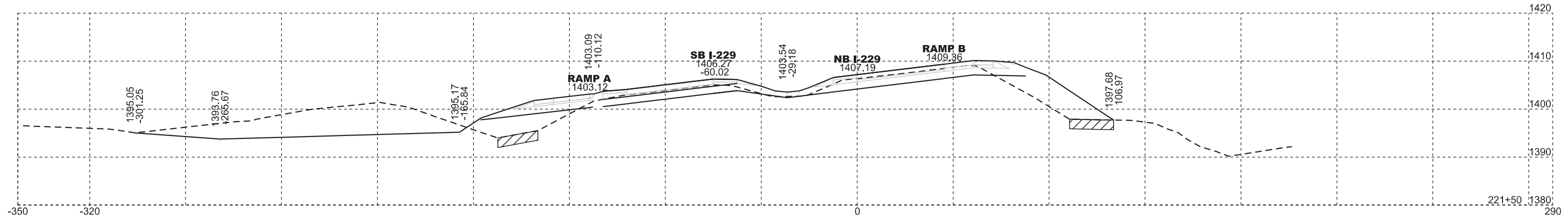
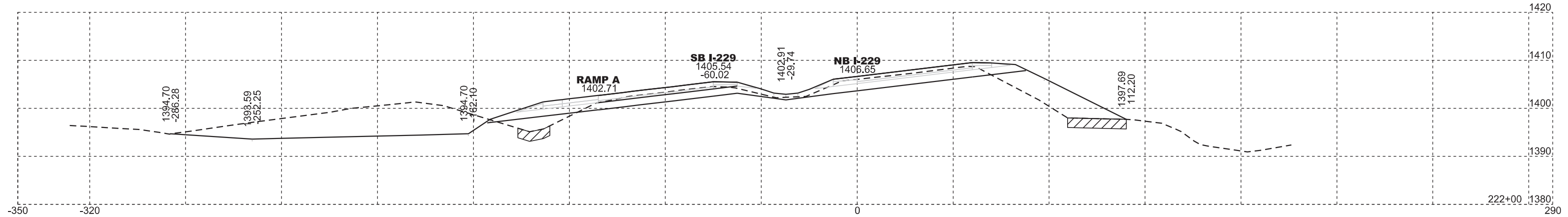
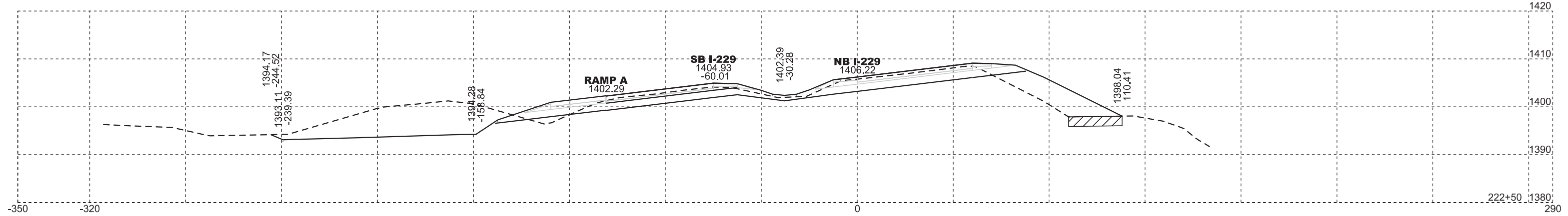
Unstable

I-229

Plotting Date: 12/10/2024

FOR BIDDING PURPOSES ONLY

STATE OF SOUTH DAKOTA	PROJECT	SHEET	TOTAL SHEETS
	IM-B-CR 2292(101)3	X13	X145




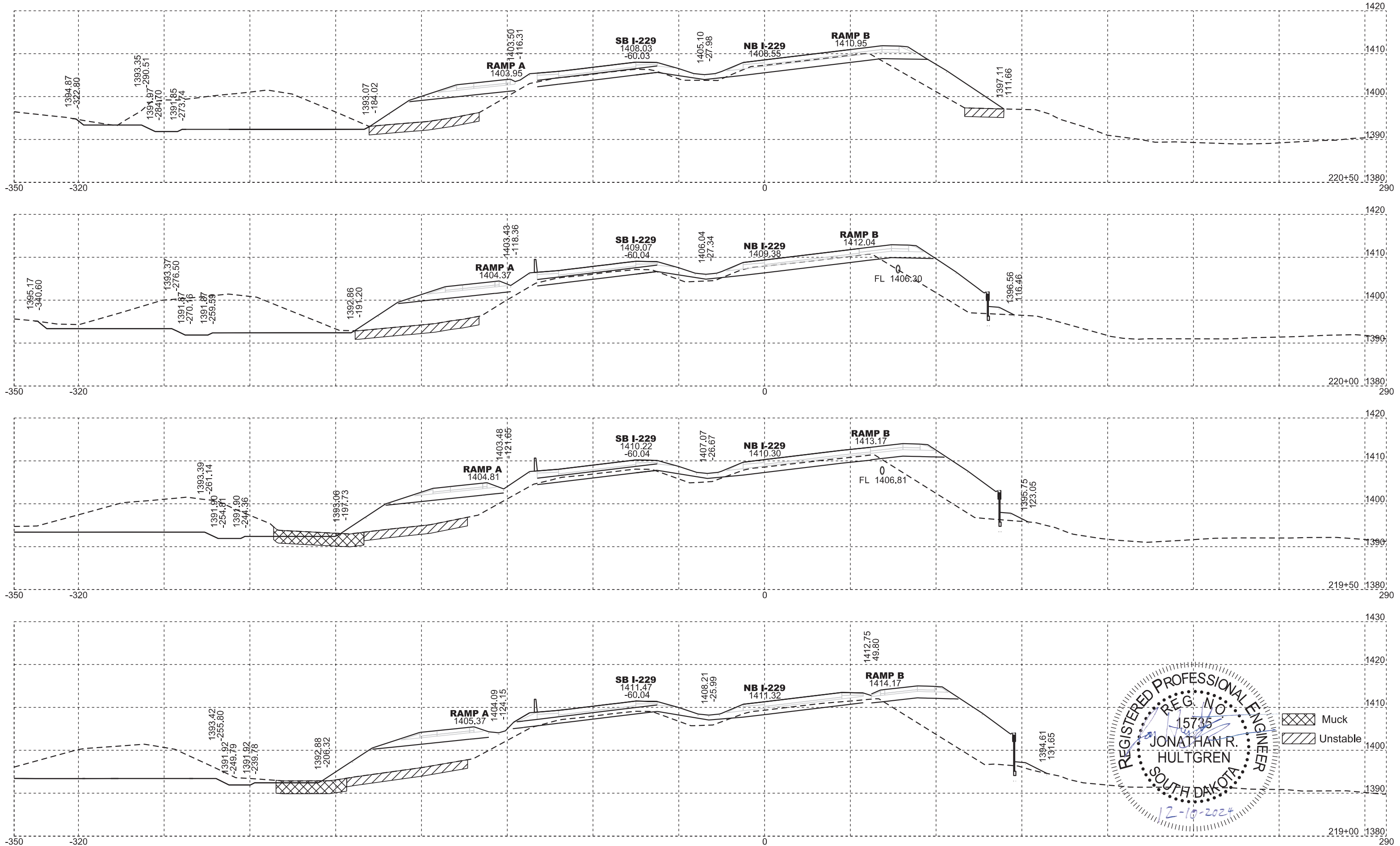
Unstable

I-229

Plotting Date: 12/10/2024

FOR BIDDING PURPOSES ONLY

STATE OF SOUTH DAKOTA	PROJECT	SHEET	TOTAL SHEETS
	IM-B-CR 2292(101)3	X14	X145




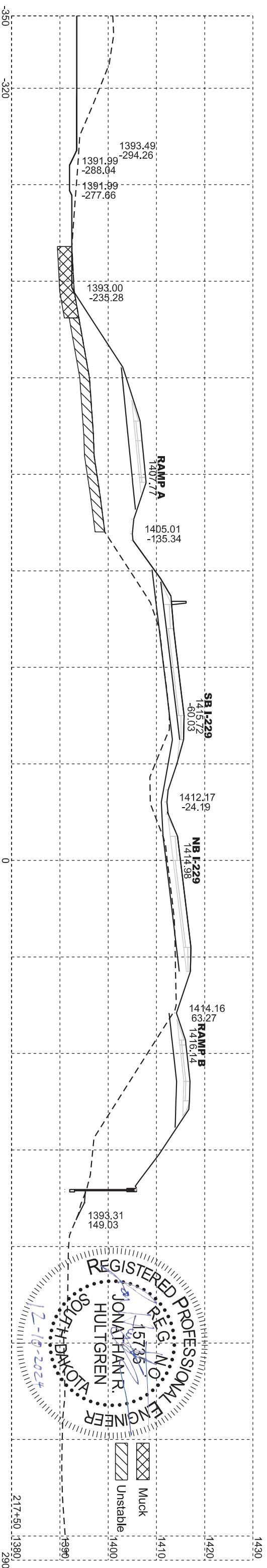
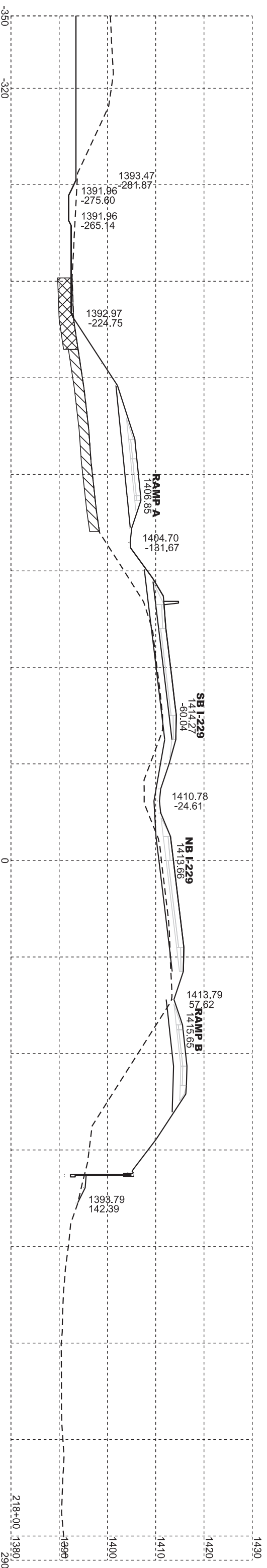
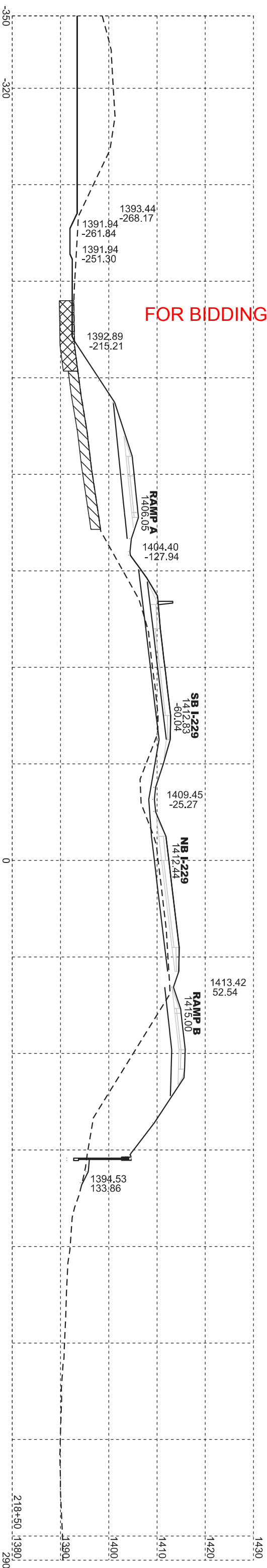
- Muck
- Unstable

I-229

Plotting Date: 12/10/2024

STATE OF SOUTH DAKOTA	PROJECT	SHEET	TOTAL SHEETS
	IM-B-CR 2292(101)3	X15	X145

FOR BIDDING PURPOSES ONLY



Muck
Unstable

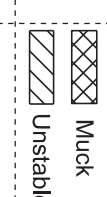

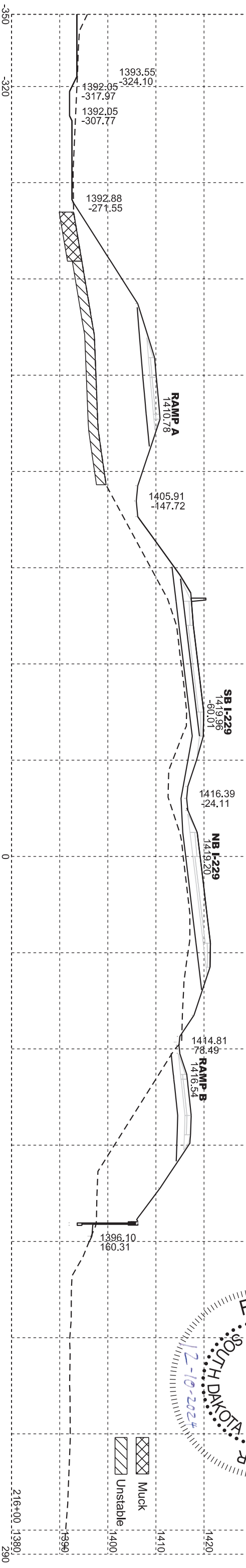
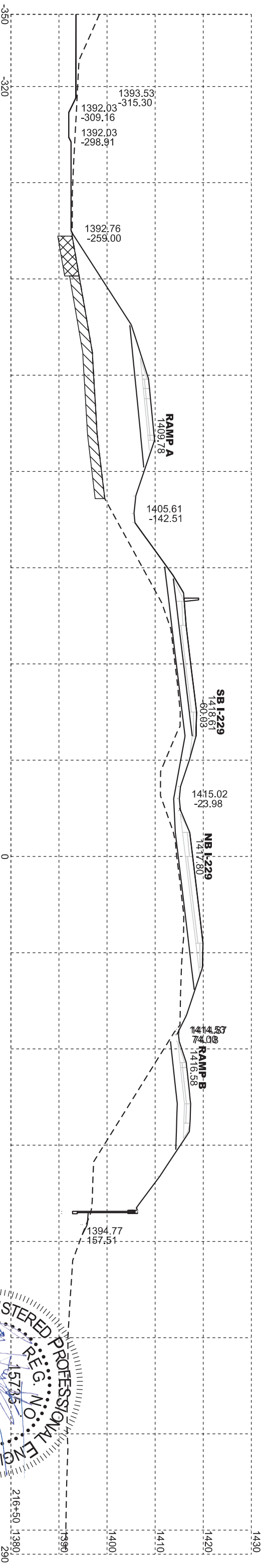
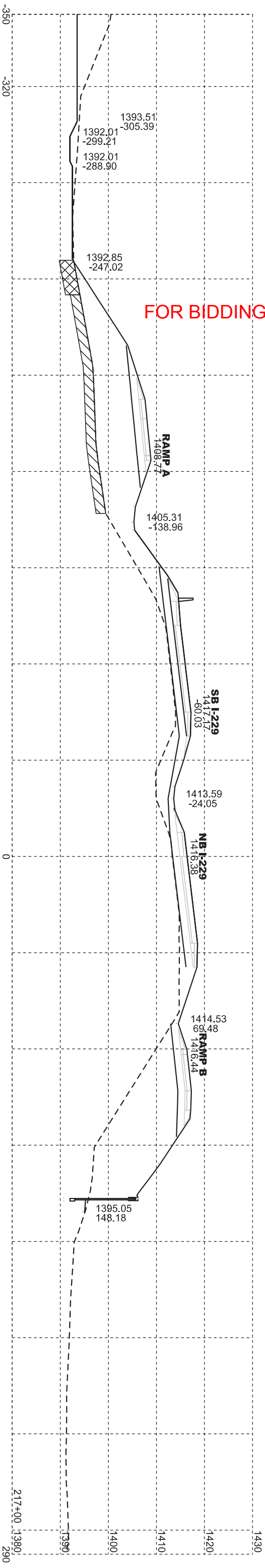
Stationing: 217+50, 1380, 290
Elevations: 1430, 1420, 1410, 1400, 1390

I-229

Plotting Date: 12/10/2024

STATE OF SOUTH DAKOTA	PROJECT	SHEET	TOTAL SHEETS
	IM-B-CR 2292(10)13	X16	X145

FOR BIDDING PURPOSES ONLY




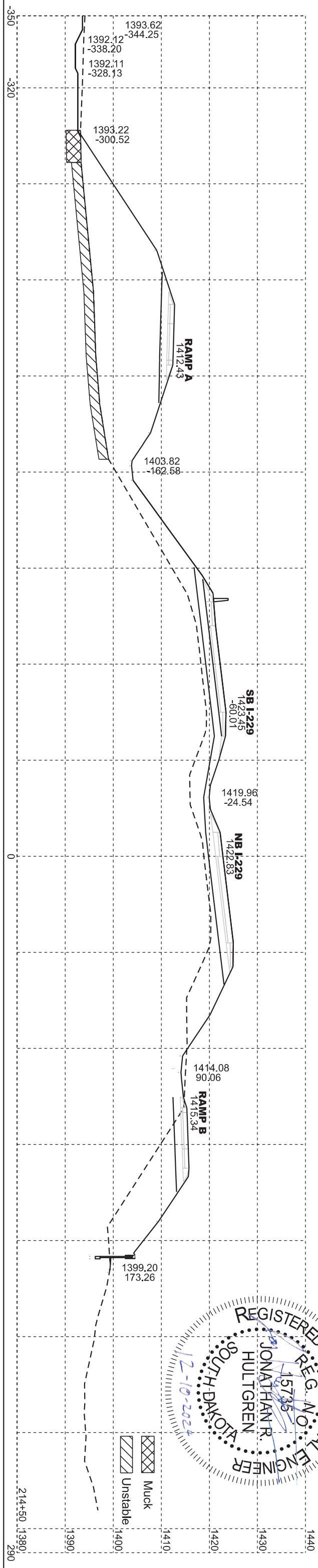
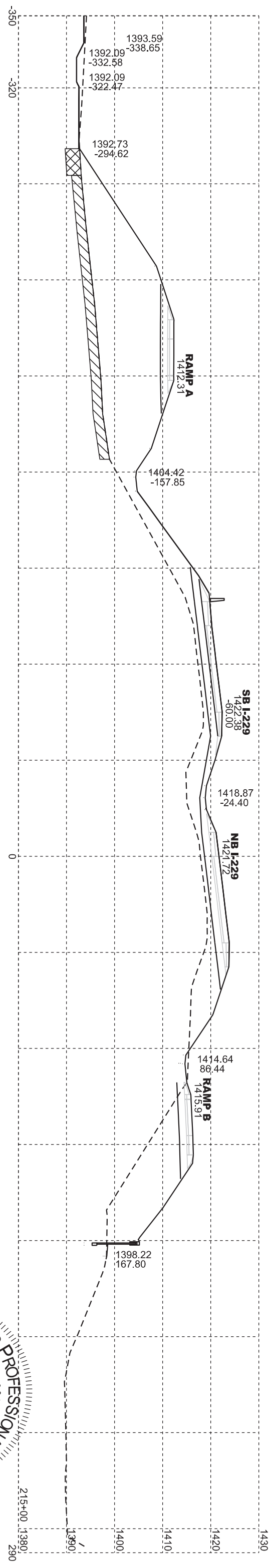
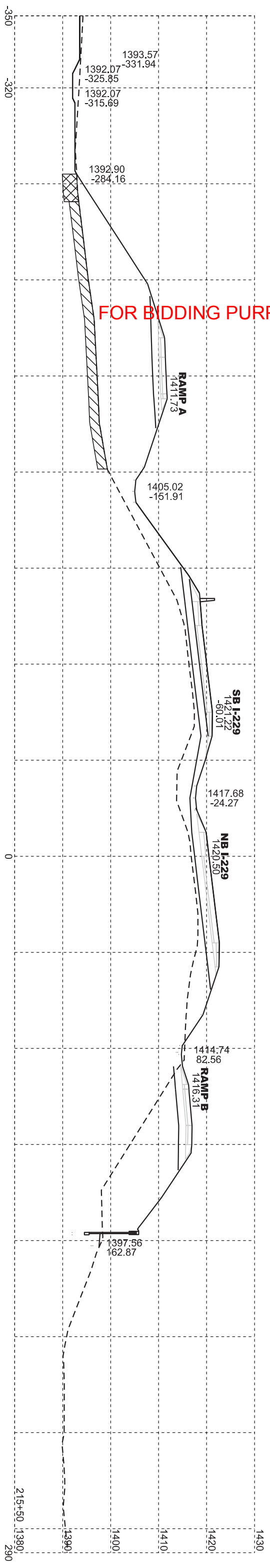
216+00 1380 290
 217+00 1380 290
 1430
 1420
 1410
 1400
 1390

I-229

Plotting Date: 12/10/2024

STATE OF SOUTH DAKOTA	PROJECT	SHEET	TOTAL SHEETS
	IM-B-CR 2292(10)13	X17	X145

FOR BIDDING PURPOSES ONLY



Unstable
 Muck


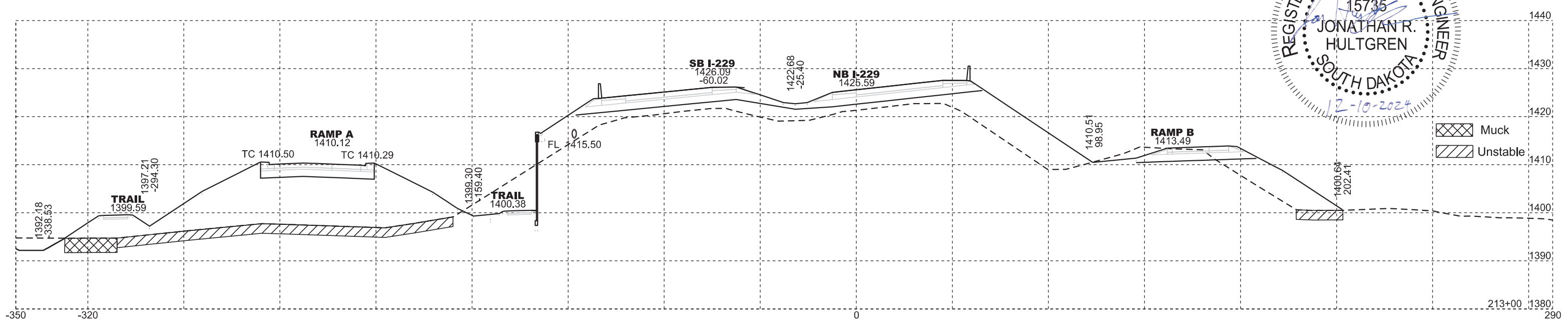
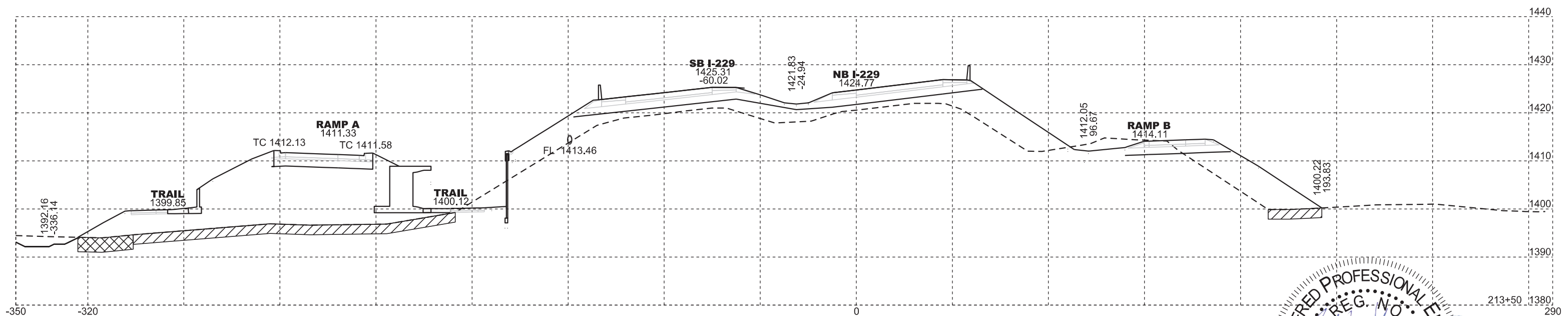
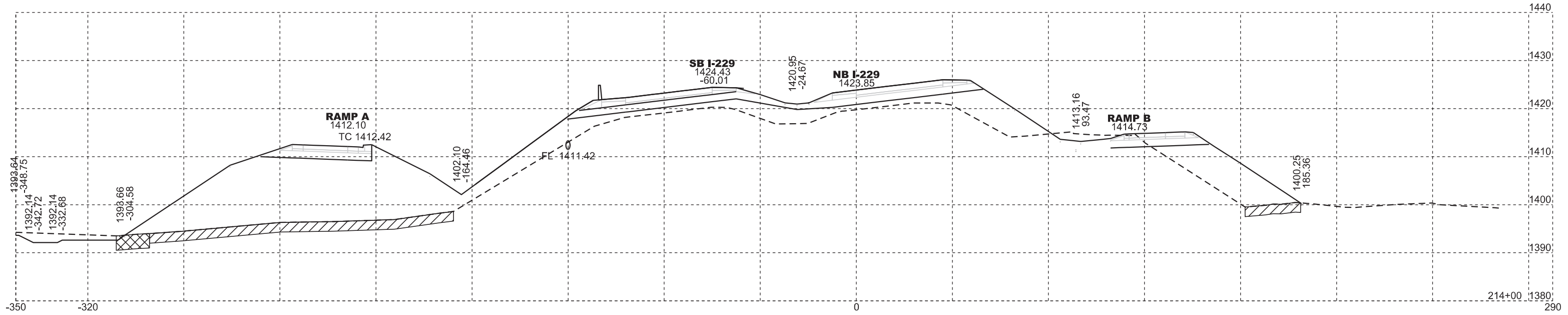
214+50 1380
 290

I-229

FOR BIDDING PURPOSES ONLY

Plotting Date: 12/10/2024

STATE OF SOUTH DAKOTA	PROJECT	SHEET	TOTAL SHEETS
	IM-B-CR 2292(101)3	X18	X145




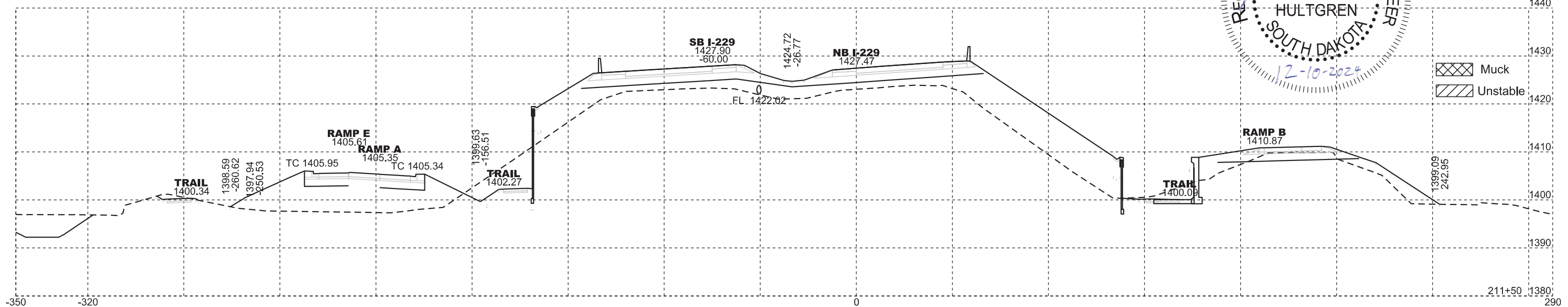
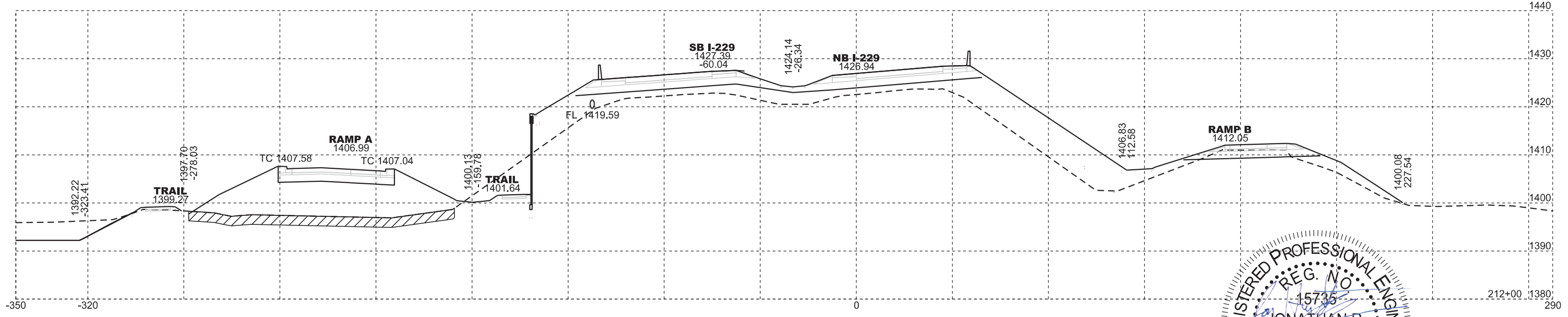
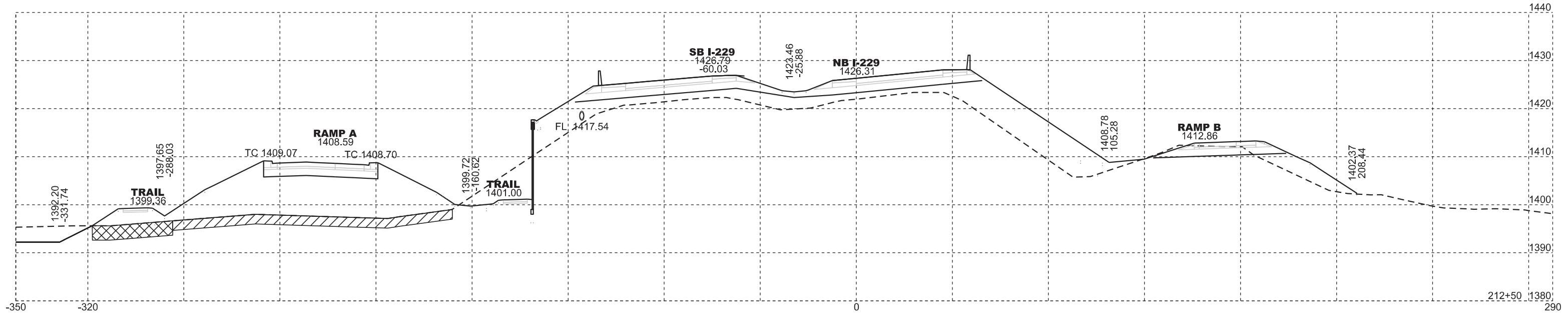
Muck
 Unstable

I-229

Plotting Date: 12/10/2024

FOR BIDDING PURPOSES ONLY

STATE OF SOUTH DAKOTA	PROJECT	SHEET	TOTAL SHEETS
	IM-B-CR 2292(101)3	X19	X145



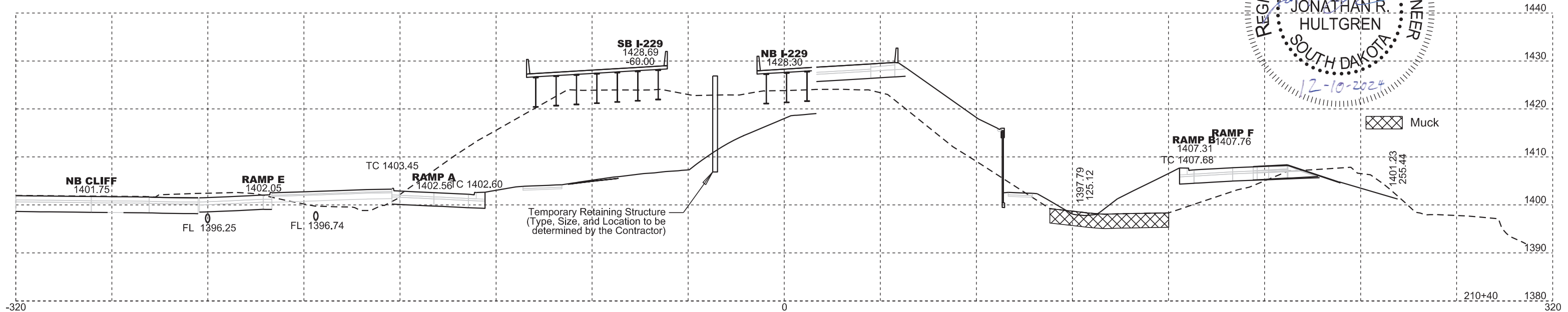
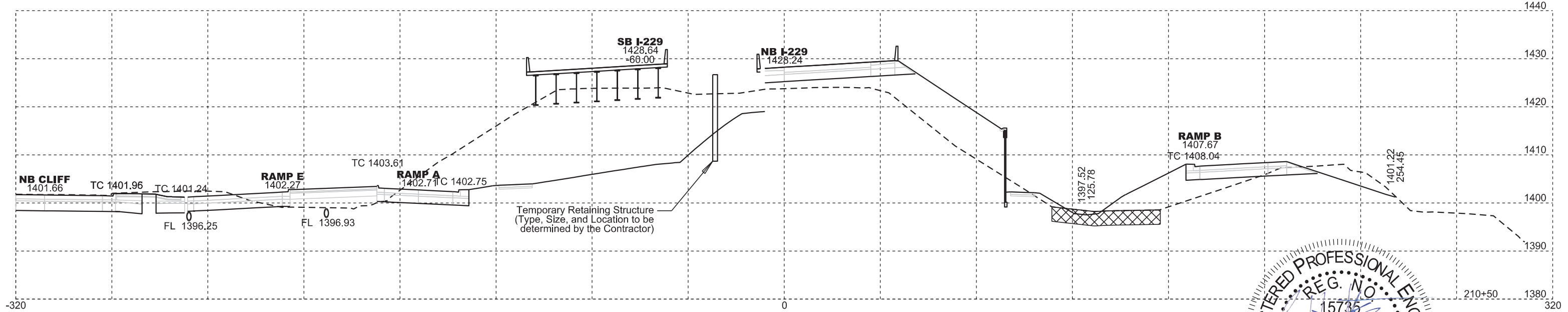
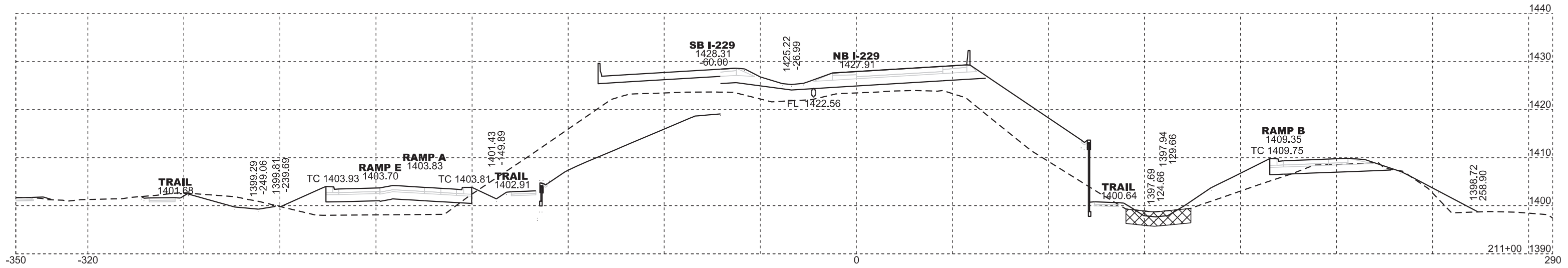
Muck
Unstable

I-229

Plotting Date: 12/10/2024

FOR BIDDING PURPOSES ONLY

STATE OF SOUTH DAKOTA	PROJECT	SHEET	TOTAL SHEETS
	IM-B-CR 2292(101)3	X20	X145


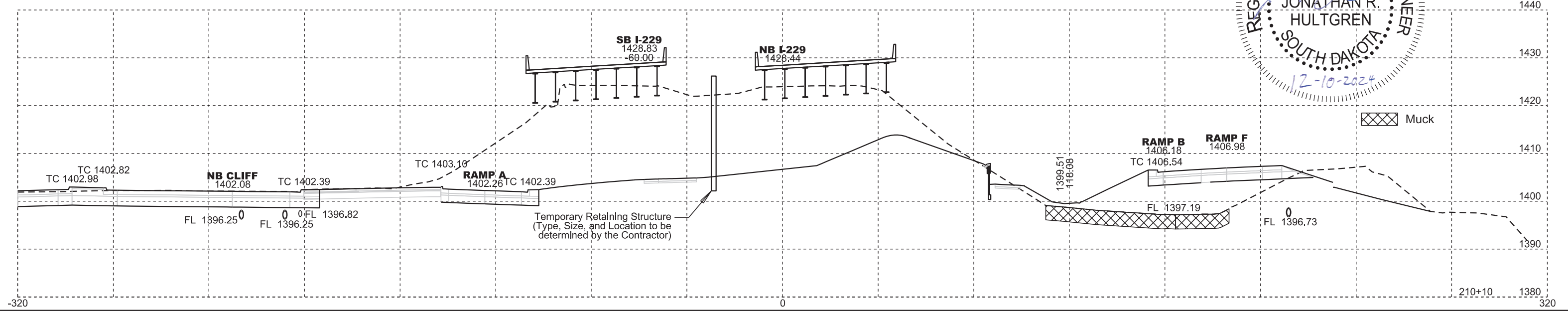
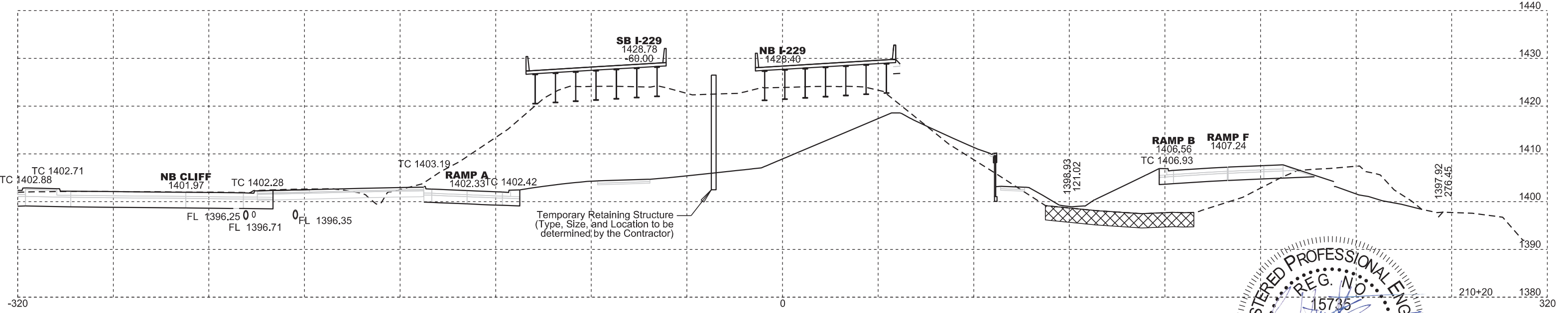
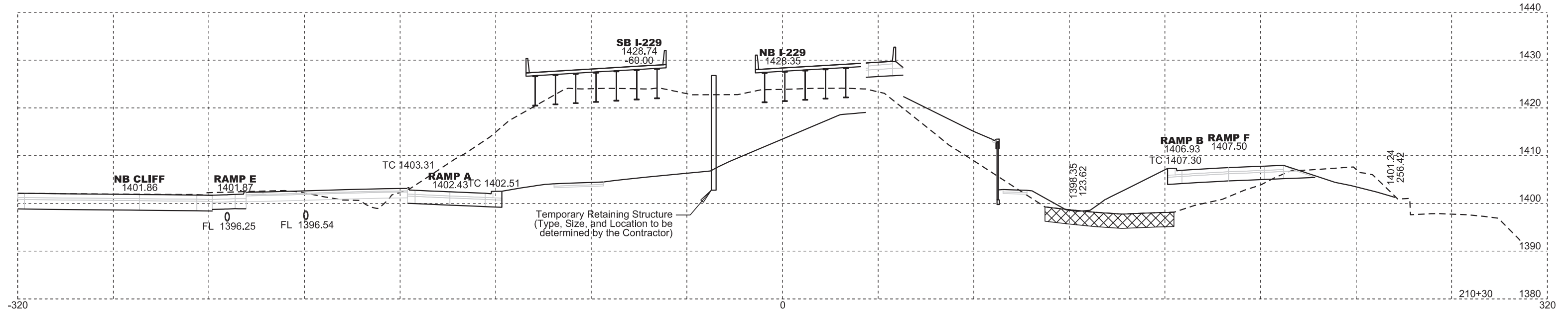


I-229

Plotting Date: 12/10/2024

FOR BIDDING PURPOSES ONLY

STATE OF SOUTH DAKOTA	PROJECT	SHEET	TOTAL SHEETS
	IM-B-CR 2292(101)3	X21	X145

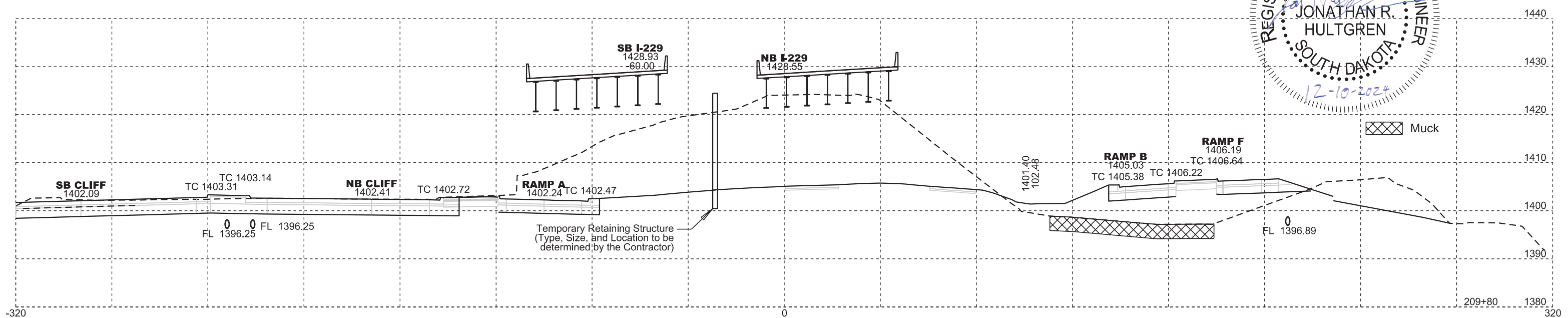
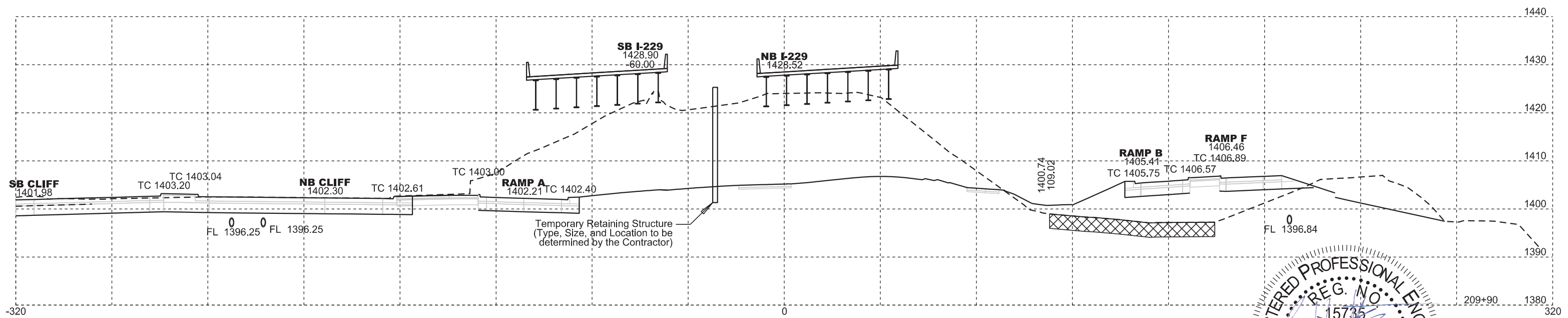
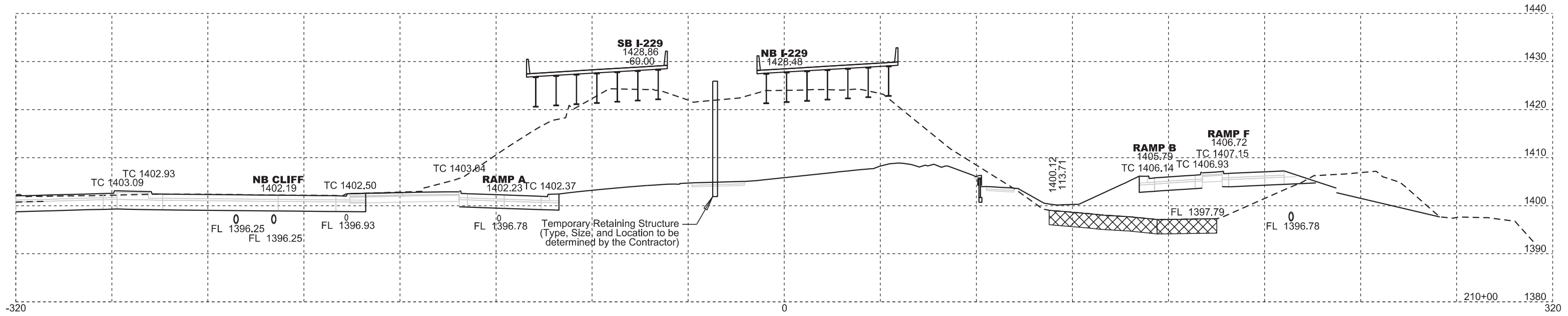


I-229

Plotting Date: 12/10/2024

FOR BIDDING PURPOSES ONLY

STATE OF SOUTH DAKOTA	PROJECT	SHEET	TOTAL SHEETS
	IM-B-CR 2292(101)3	X22	X145




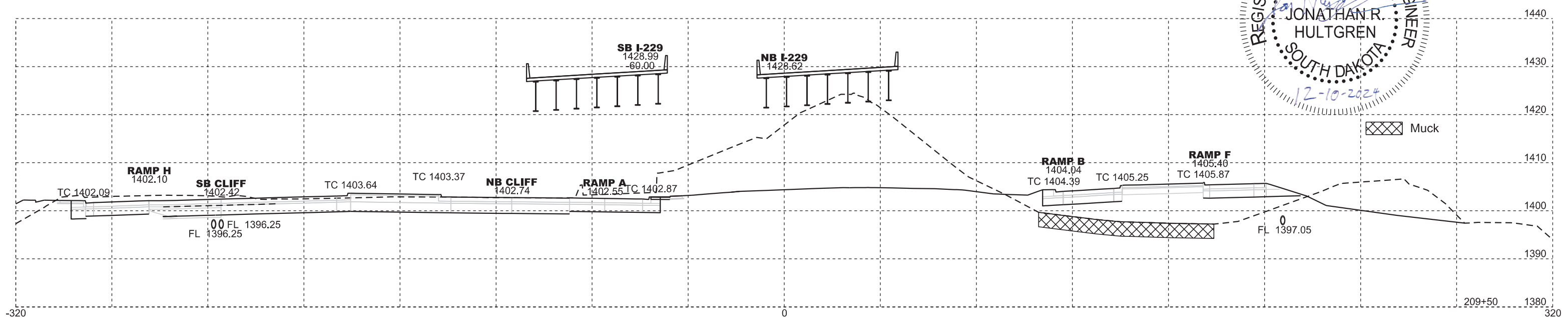
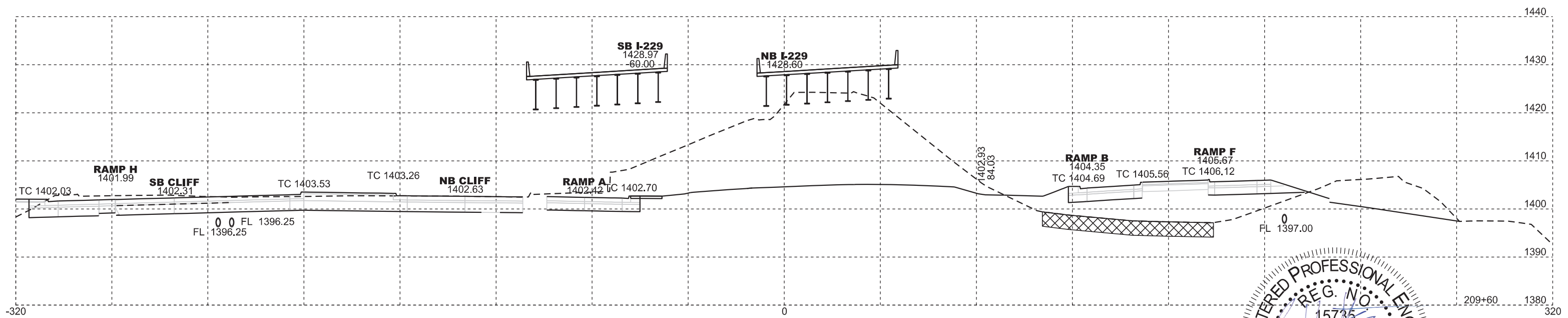
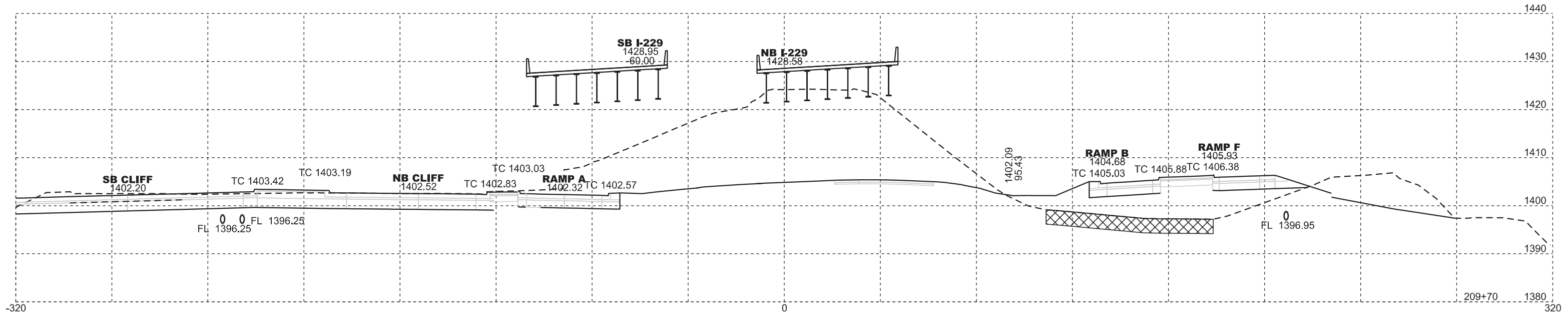
Muck

I-229

Plotting Date: 12/10/2024

FOR BIDDING PURPOSES ONLY

STATE OF SOUTH DAKOTA	PROJECT	SHEET	TOTAL SHEETS
	IM-B-CR 2292(101)3	X23	X145




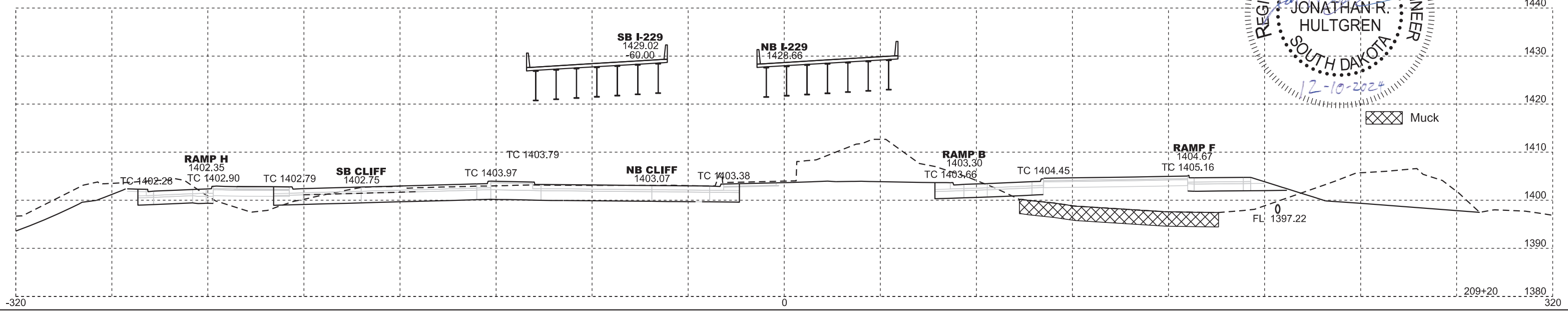
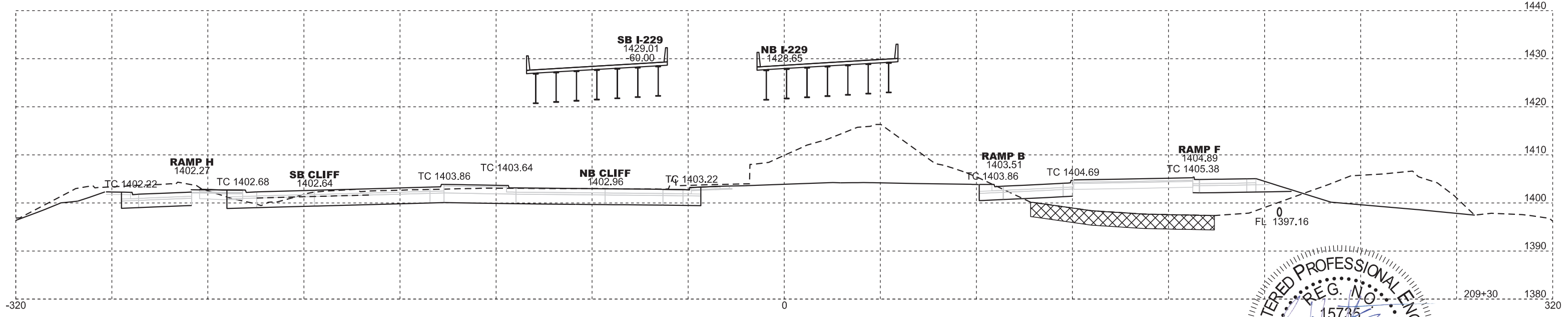
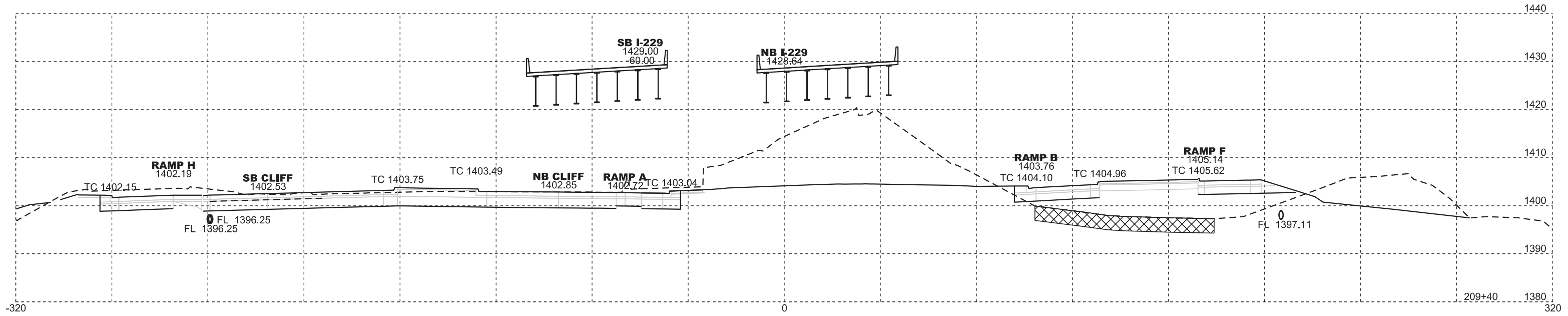
Muck

I-229

Plotting Date: 12/10/2024

FOR BIDDING PURPOSES ONLY

STATE OF SOUTH DAKOTA	PROJECT	SHEET	TOTAL SHEETS
	IM-B-CR 2292(101)3	X24	X145




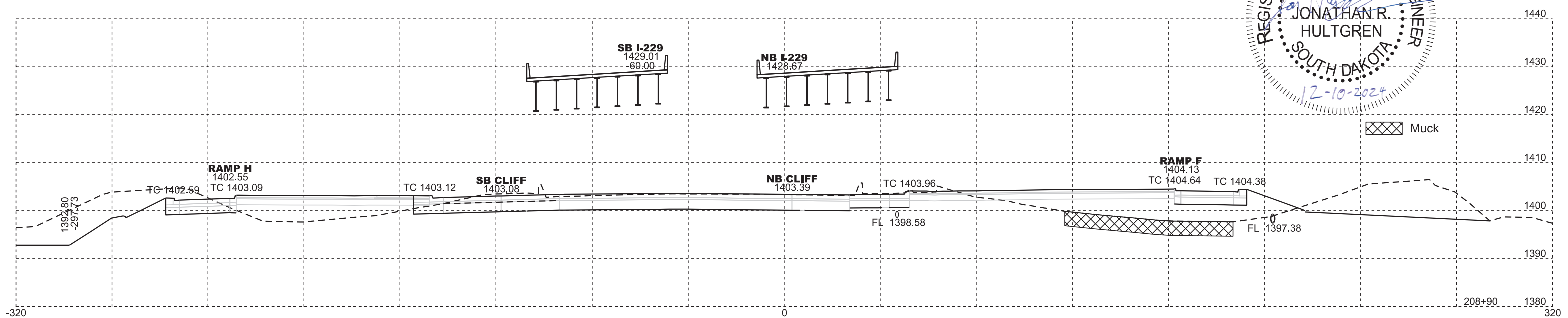
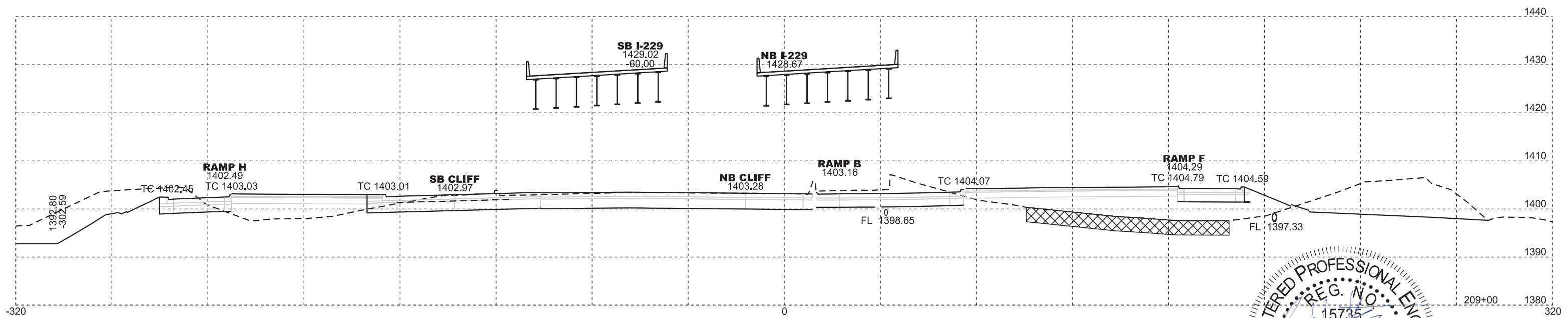
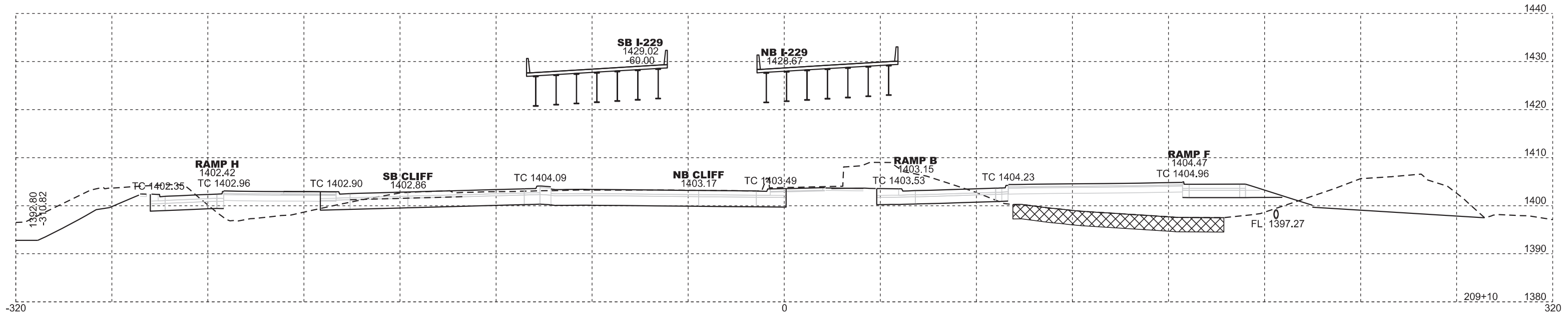
Muck

I-229

Plotting Date: 12/10/2024

FOR BIDDING PURPOSES ONLY

STATE OF SOUTH DAKOTA	PROJECT	SHEET	TOTAL SHEETS
	IM-B-CR 2292(101)3	X25	X145



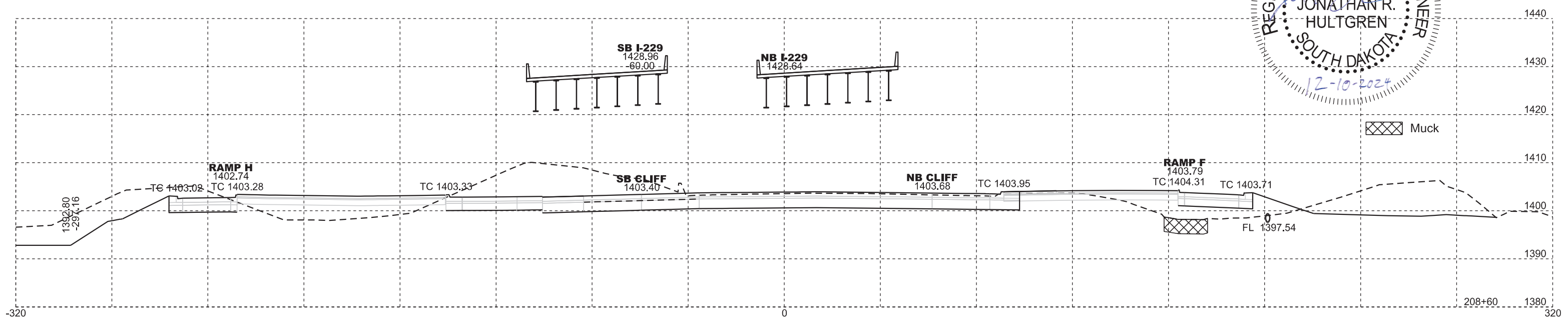

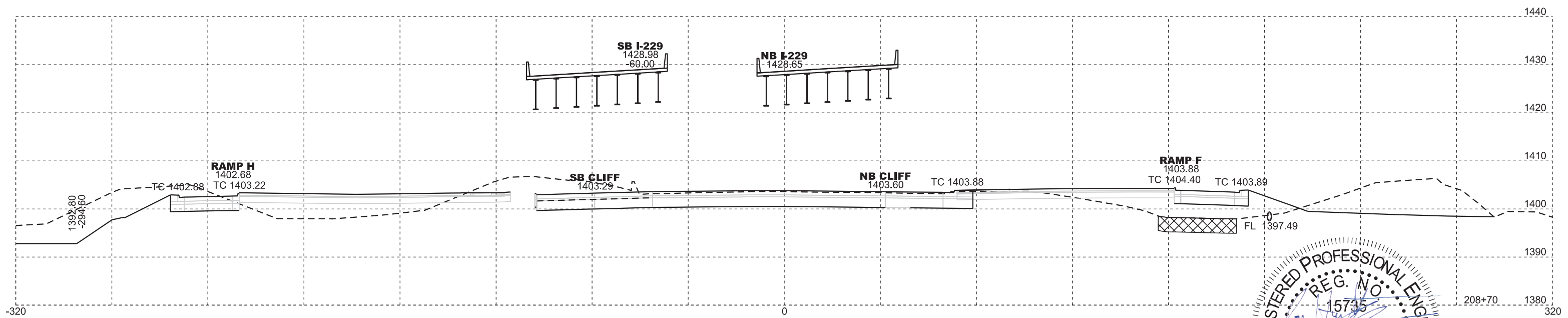
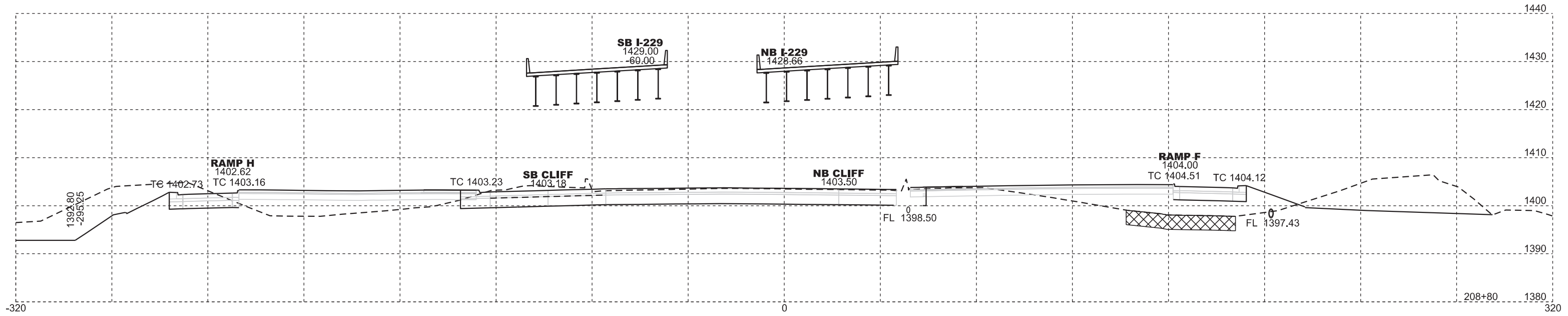
Muck

I-229

Plotting Date: 12/10/2024

FOR BIDDING PURPOSES ONLY

STATE OF SOUTH DAKOTA	PROJECT	SHEET	TOTAL SHEETS
	IM-B-CR 2292(101)3	X26	X145




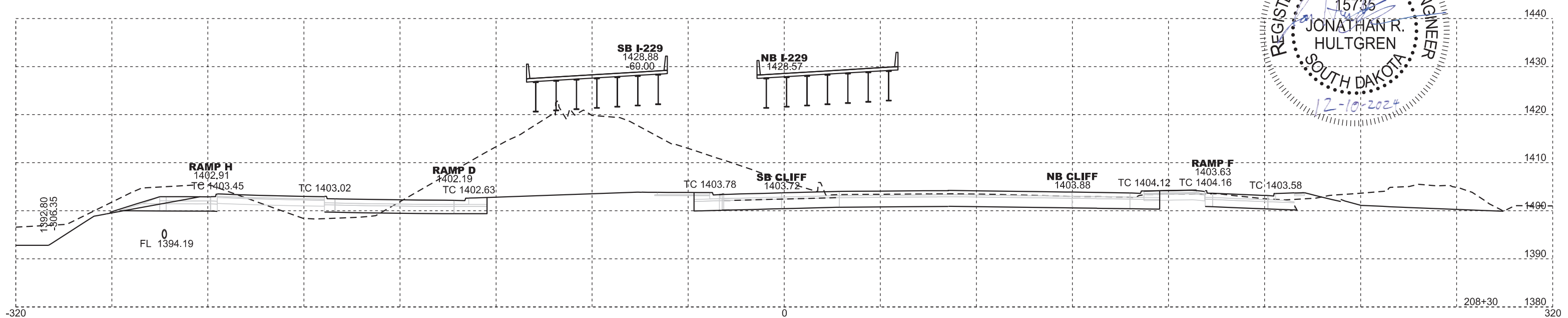
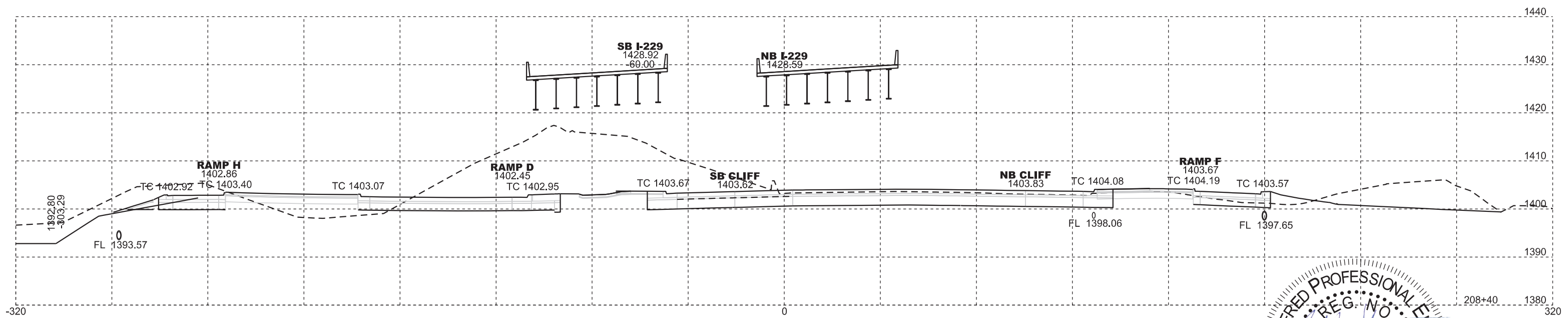
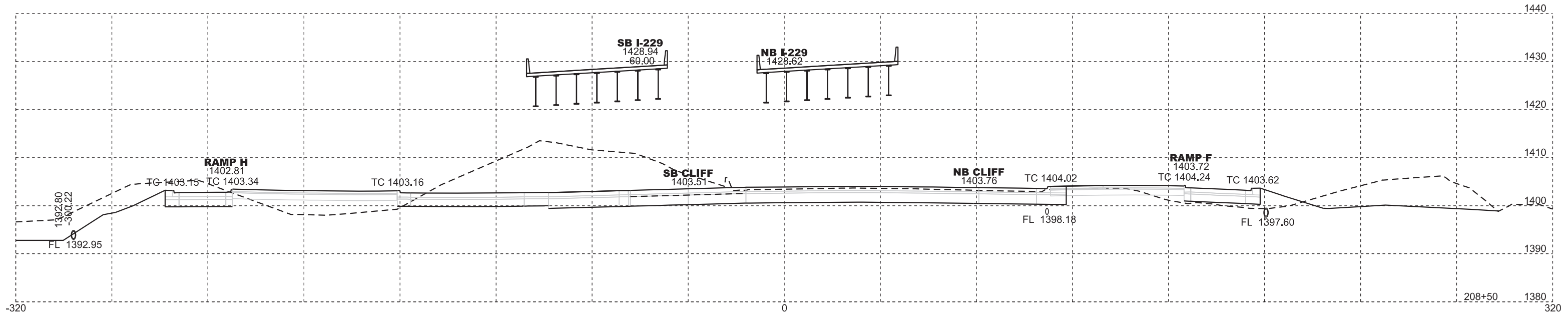
Muck

I-229

Plotting Date: 12/10/2024

FOR BIDDING PURPOSES ONLY

STATE OF SOUTH DAKOTA	PROJECT	SHEET	TOTAL SHEETS
	IM-B-CR 2292(101)3	X27	X145


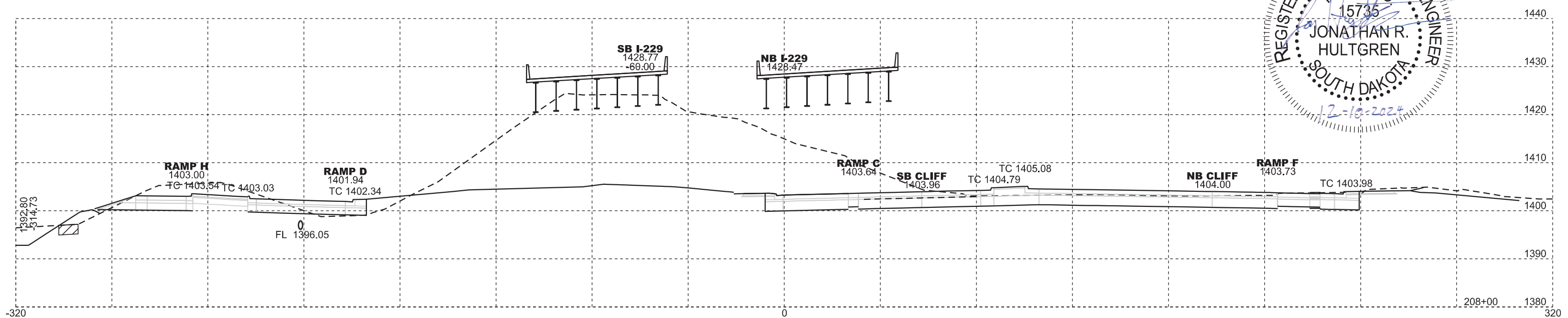
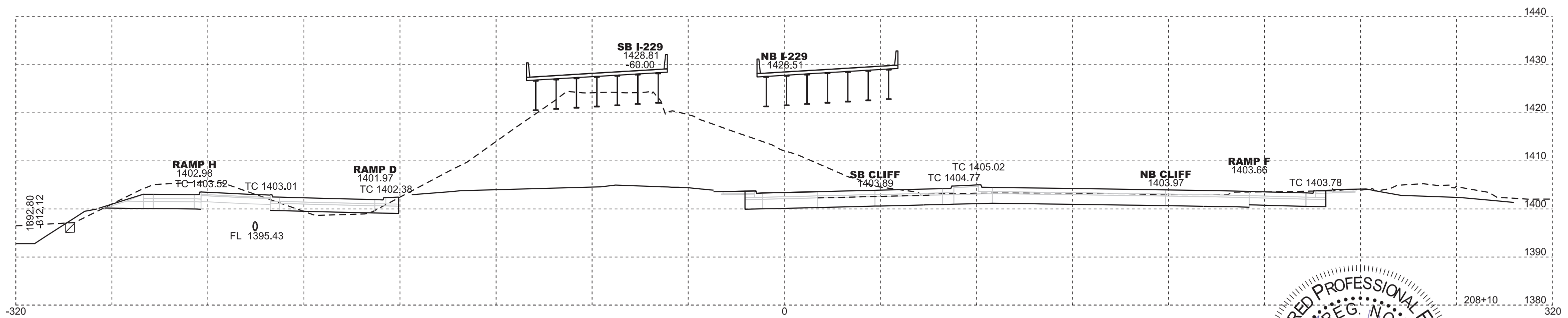
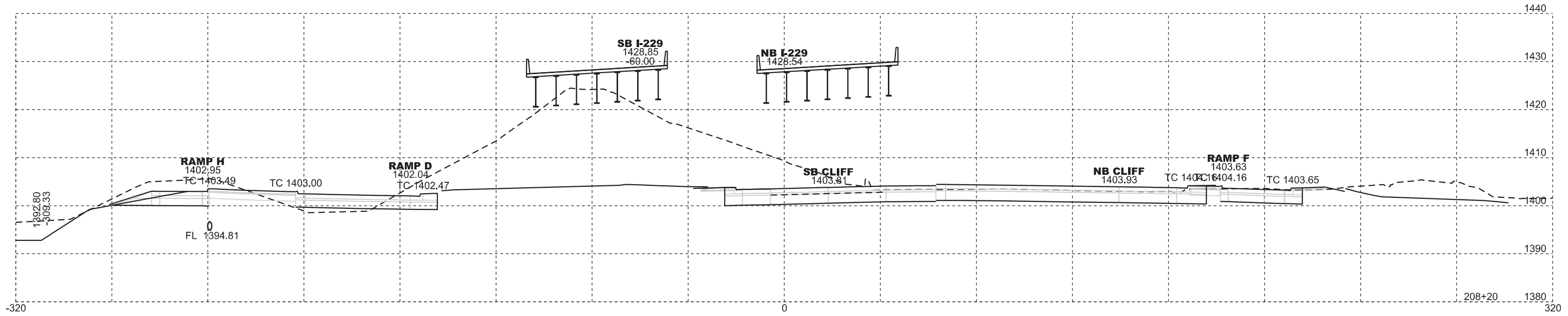


I-229

Plotting Date: 12/10/2024

FOR BIDDING PURPOSES ONLY

STATE OF SOUTH DAKOTA	PROJECT	SHEET	TOTAL SHEETS
	IM-B-CR 2292(101)3	X28	X145


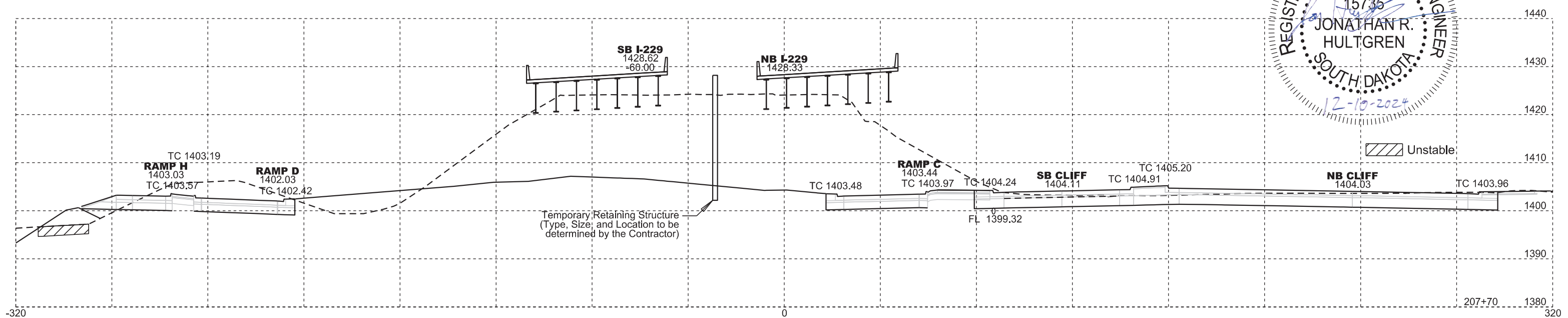
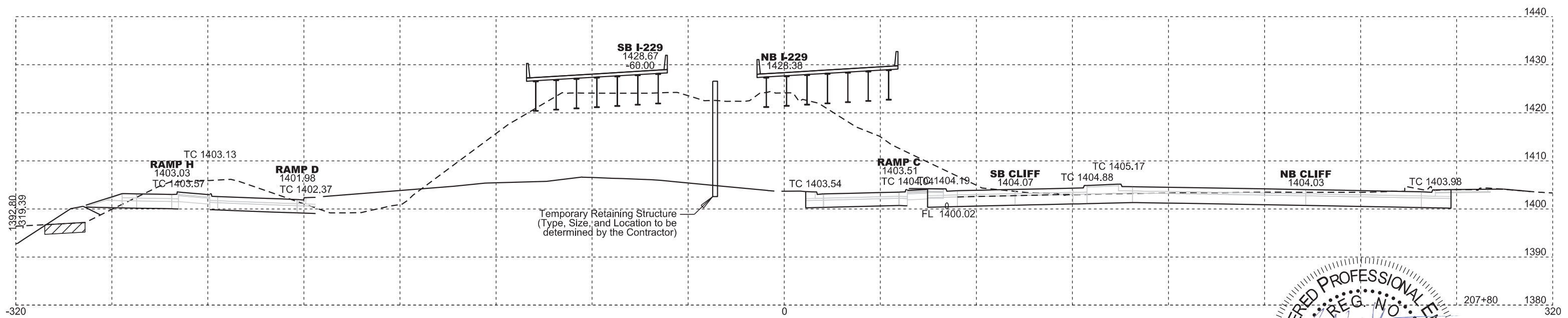
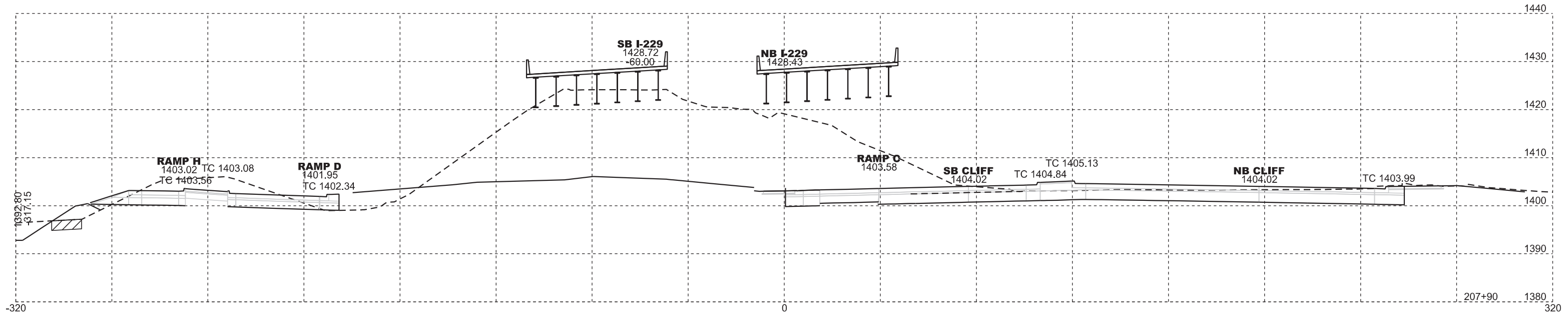


I-229

Plotting Date: 12/10/2024

FOR BIDDING PURPOSES ONLY

STATE OF SOUTH DAKOTA	PROJECT	SHEET	TOTAL SHEETS
	IM-B-CR 2292(101)3	X29	X145


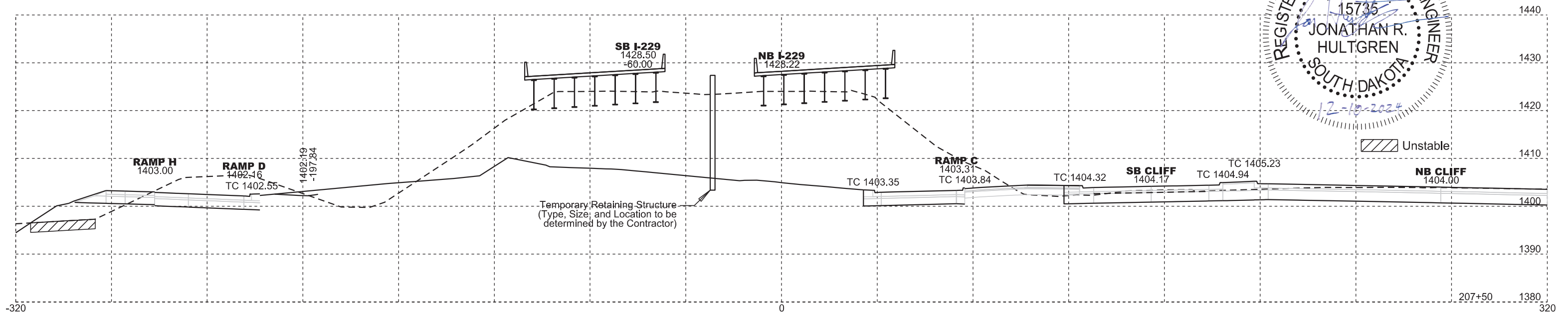
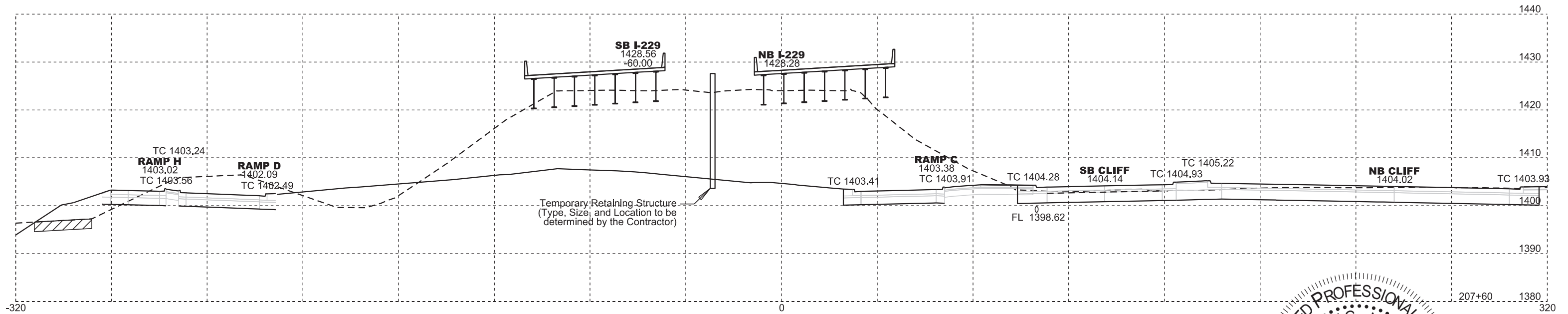


I-229

Plotting Date: 12/10/2024

FOR BIDDING PURPOSES ONLY

STATE OF SOUTH DAKOTA	PROJECT	SHEET	TOTAL SHEETS
	IM-B-CR 2292(101)3	X30	X145

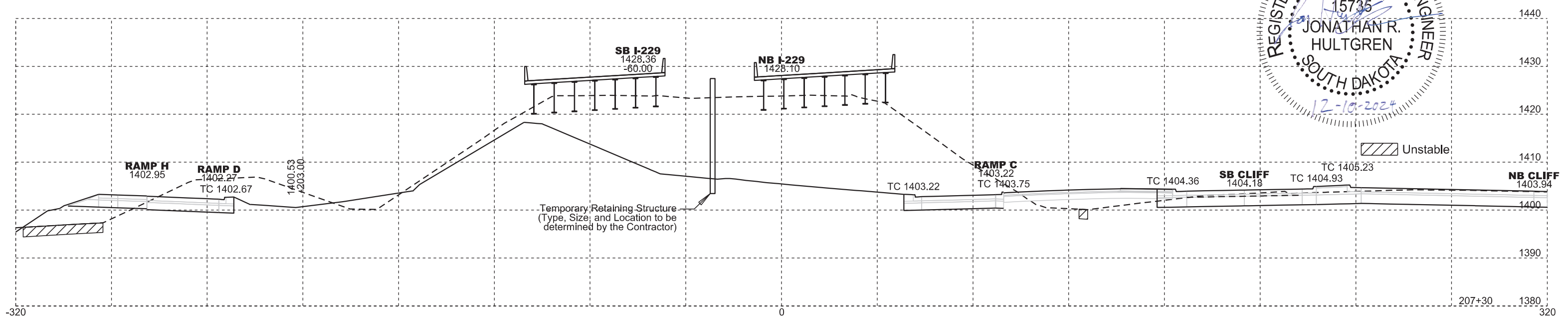

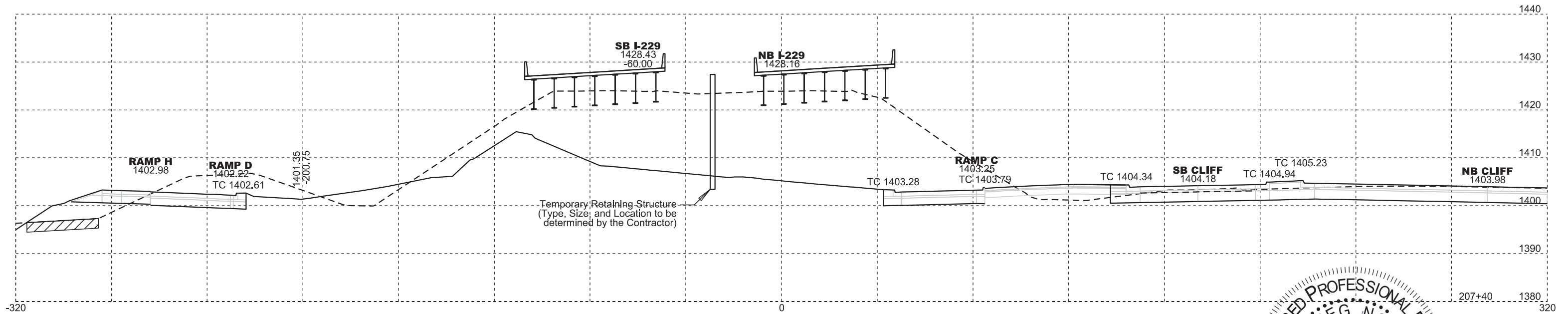


I-229

Plotting Date: 12/10/2024

FOR BIDDING PURPOSES ONLY

STATE OF SOUTH DAKOTA	PROJECT	SHEET	TOTAL SHEETS
	IM-B-CR 2292(101)3	X31	X145


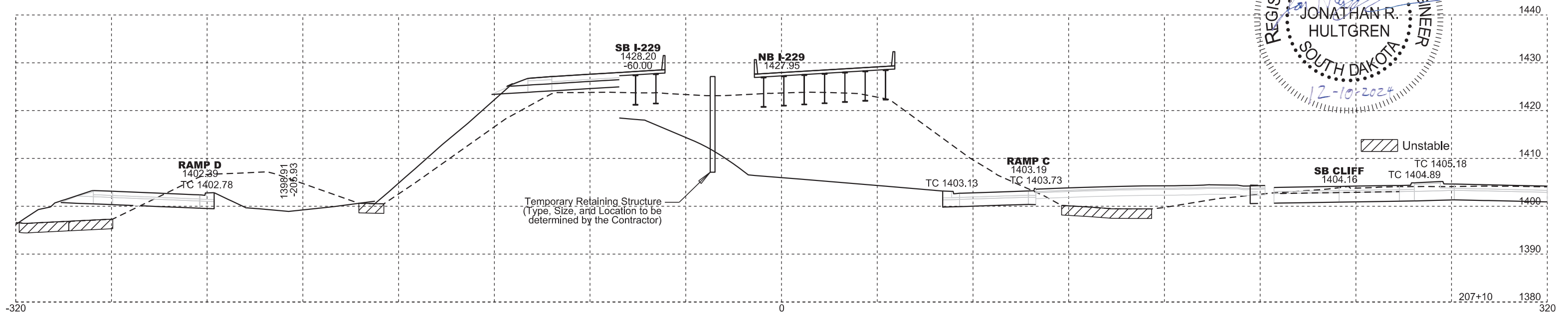
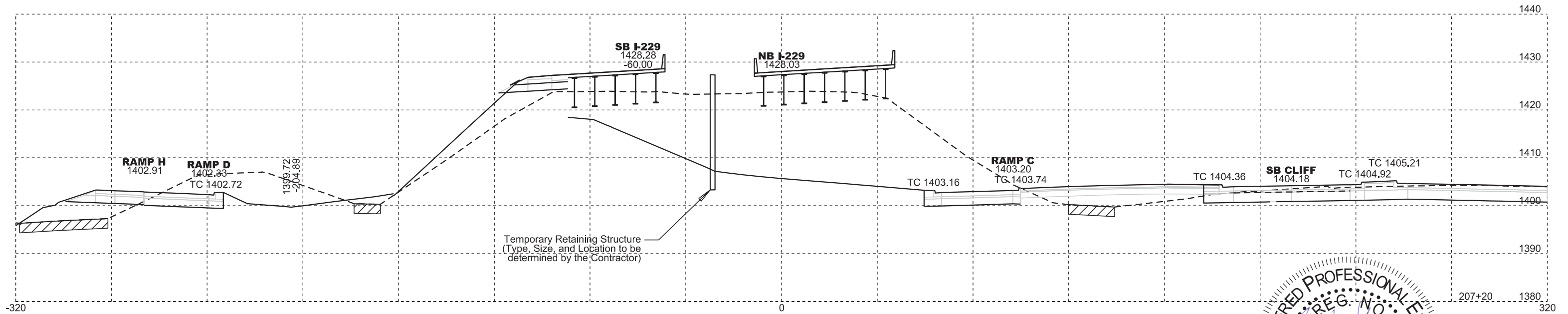


I-229

Plotting Date: 12/10/2024

FOR BIDDING PURPOSES ONLY

STATE OF SOUTH DAKOTA	PROJECT	SHEET	TOTAL SHEETS
	IM-B-CR 2292(101)3	X32	X145


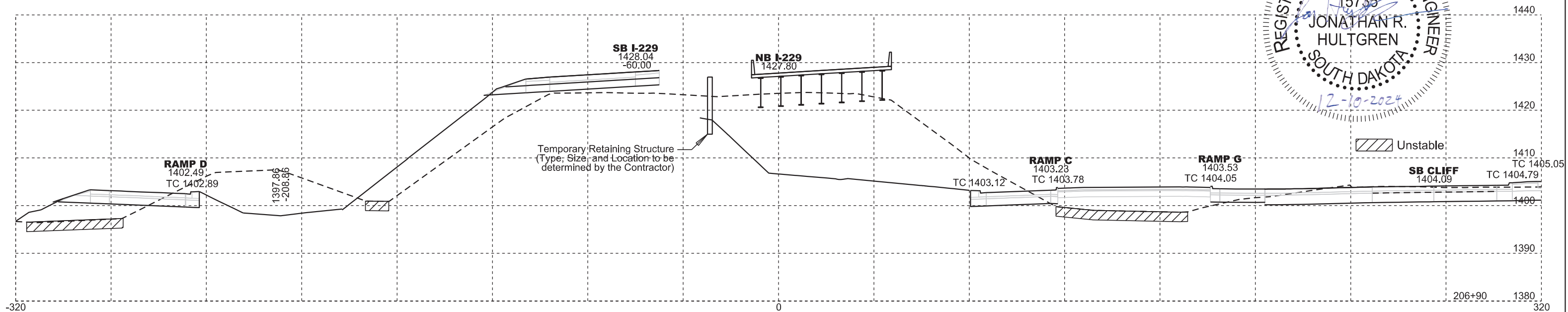
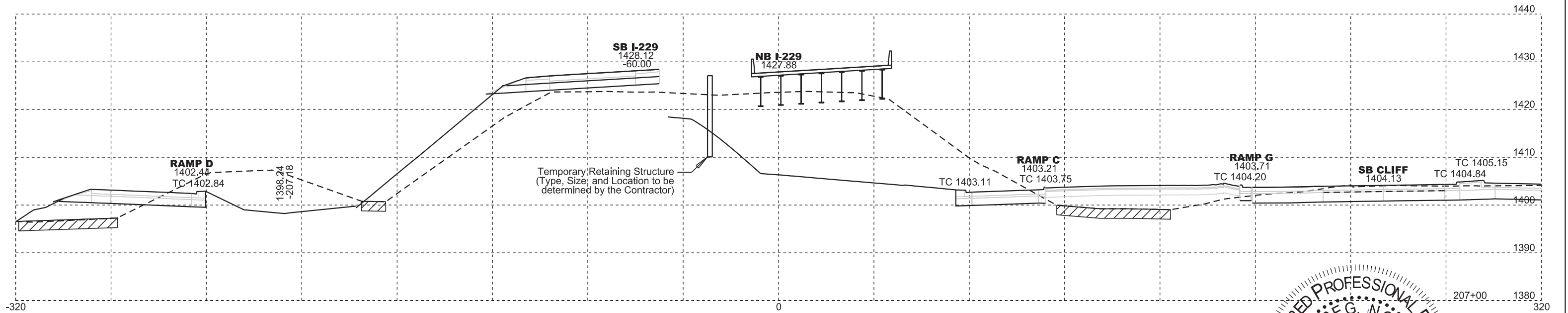


I-229

Plotting Date: 12/10/2024

FOR BIDDING PURPOSES ONLY

STATE OF SOUTH DAKOTA	PROJECT	SHEET	TOTAL SHEETS
	IM-B-CR 2292(101)3	X33	X145


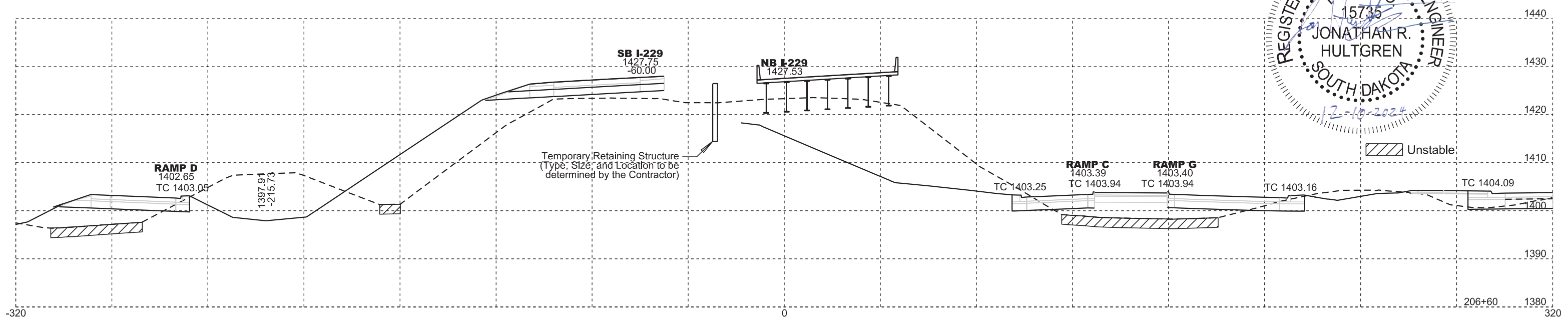
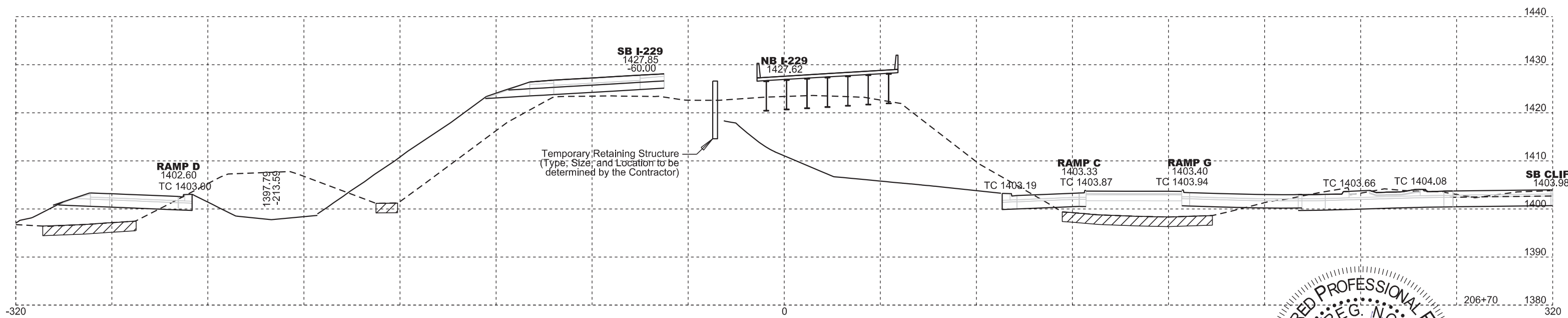
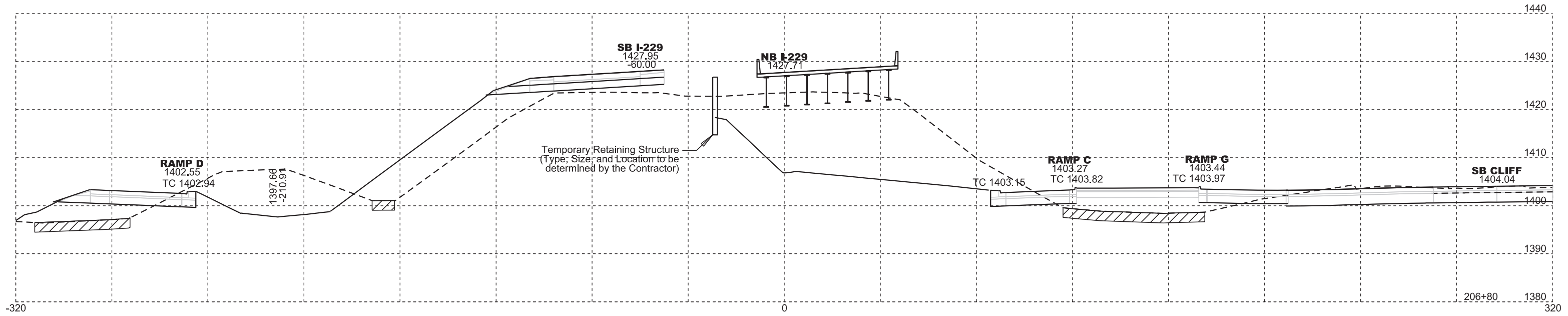


I-229

Plotting Date: 12/10/2024

FOR BIDDING PURPOSES ONLY

STATE OF SOUTH DAKOTA	PROJECT	SHEET	TOTAL SHEETS
	IM-B-CR 2292(101)3	X34	X145



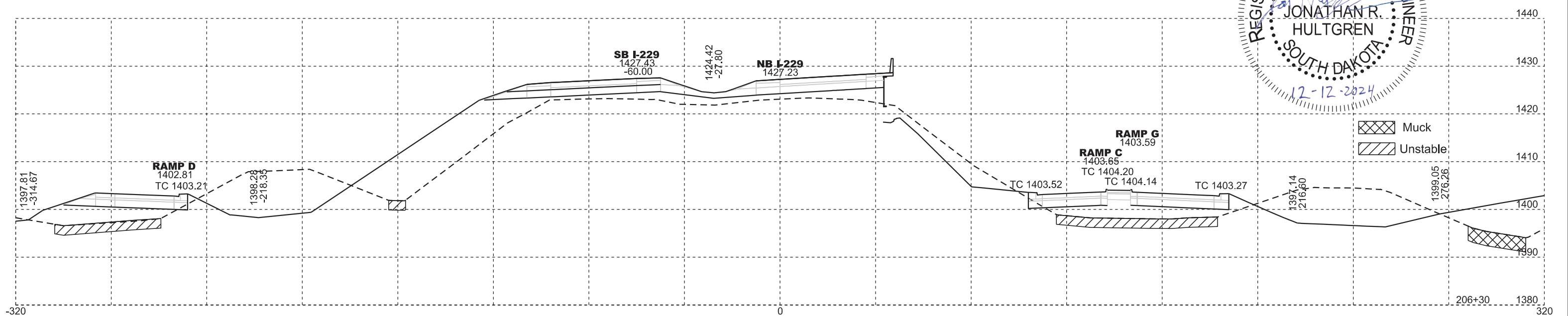

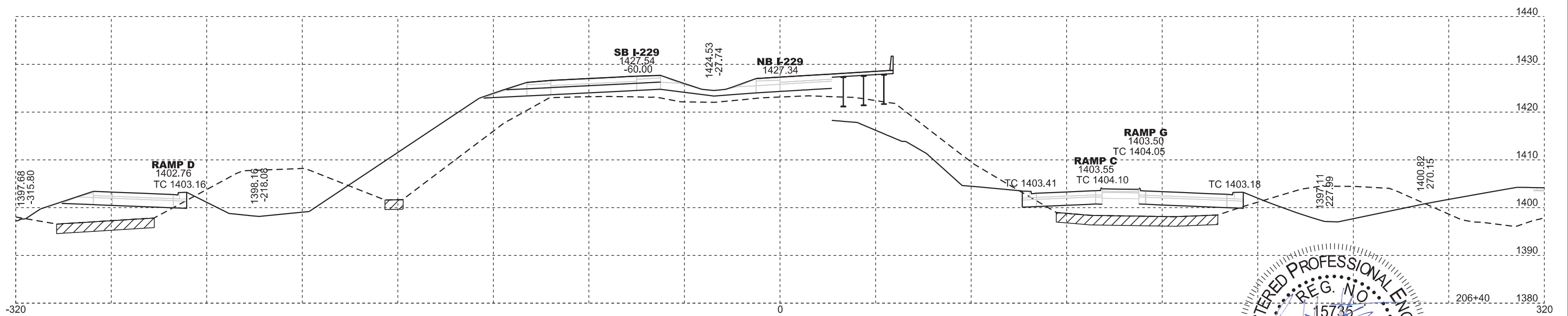
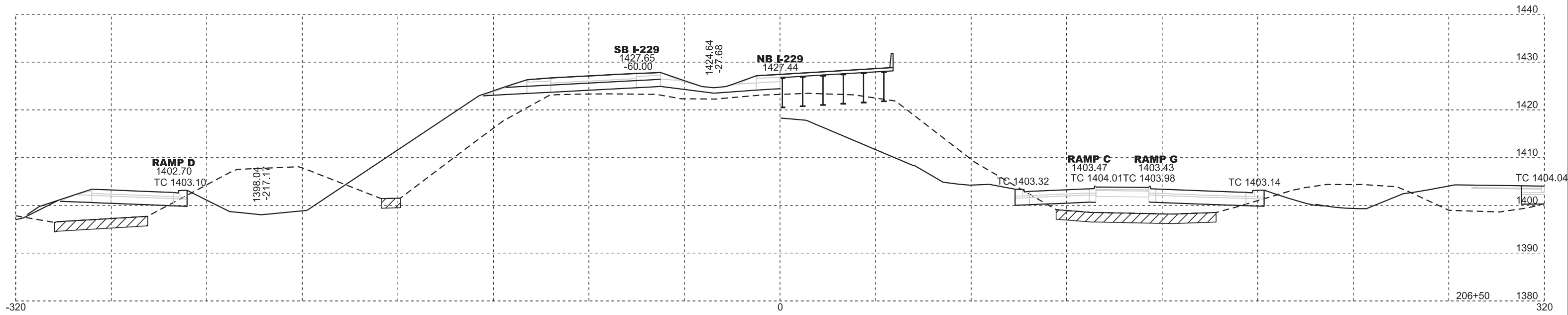
Unstable

I-229

Plotting Date: 12/11/2024

FOR BIDDING PURPOSES ONLY

STATE OF SOUTH DAKOTA	PROJECT	SHEET	TOTAL SHEETS
	IM-B-CR 2292(101)3	X35	X145




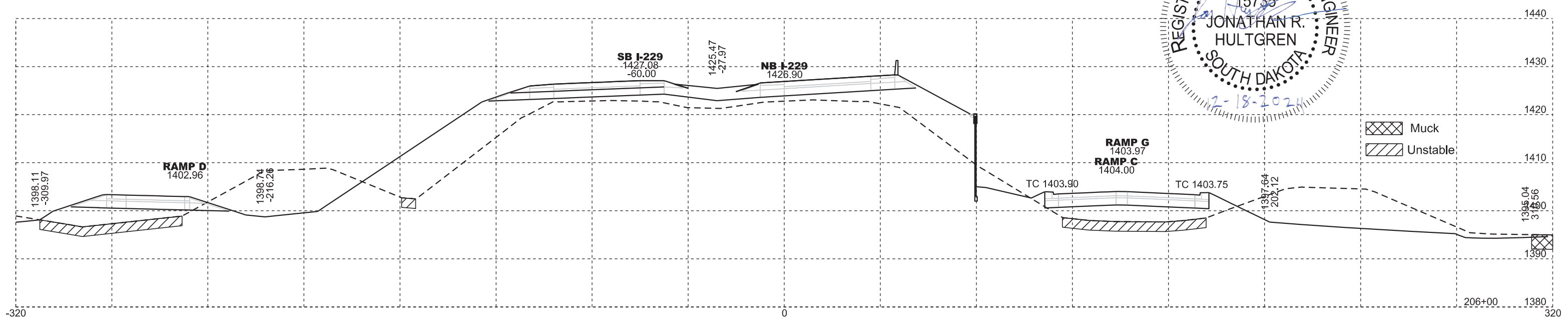
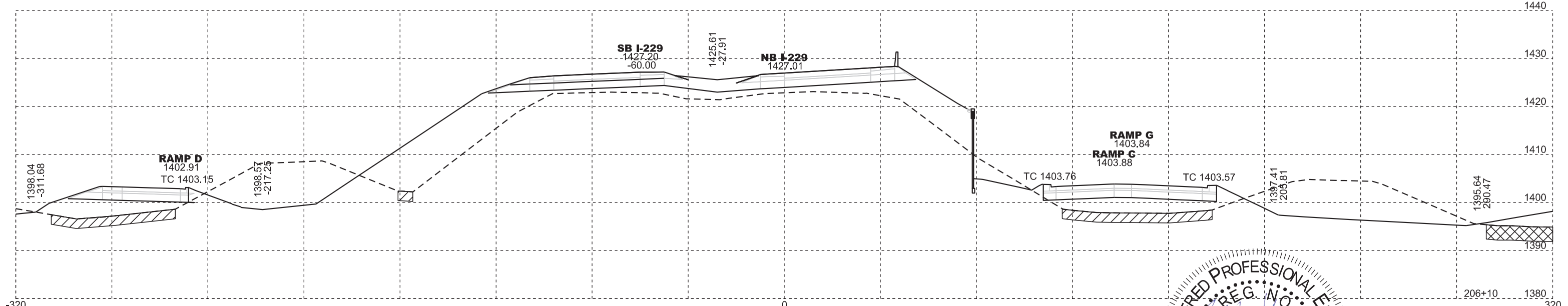
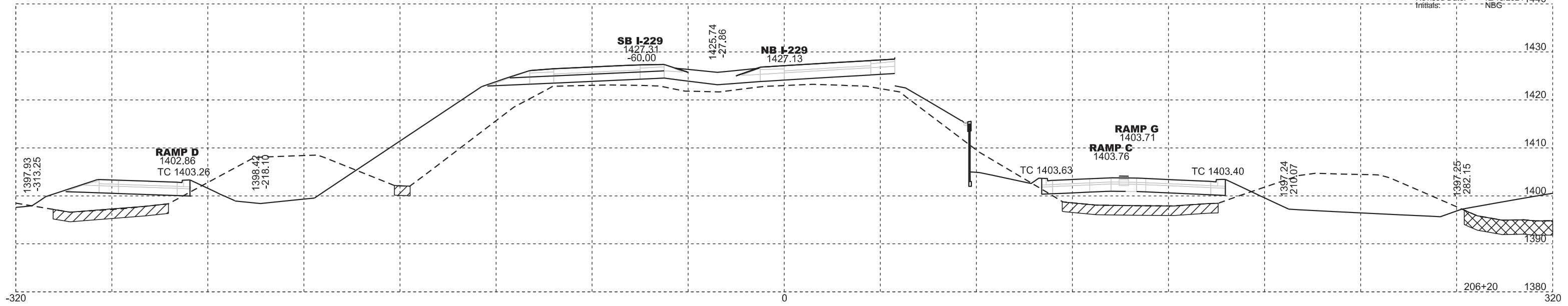
I-229

FOR BIDDING PURPOSES ONLY

Plotting Date: 12/18/2024

STATE OF SOUTH DAKOTA	PROJECT	SHEET	TOTAL SHEETS
	IM-B-CR 2292(101)3	X36	X145

Revised Date: 12/18/2024
Initials: NBG



▨ Muck
▨ Unstable

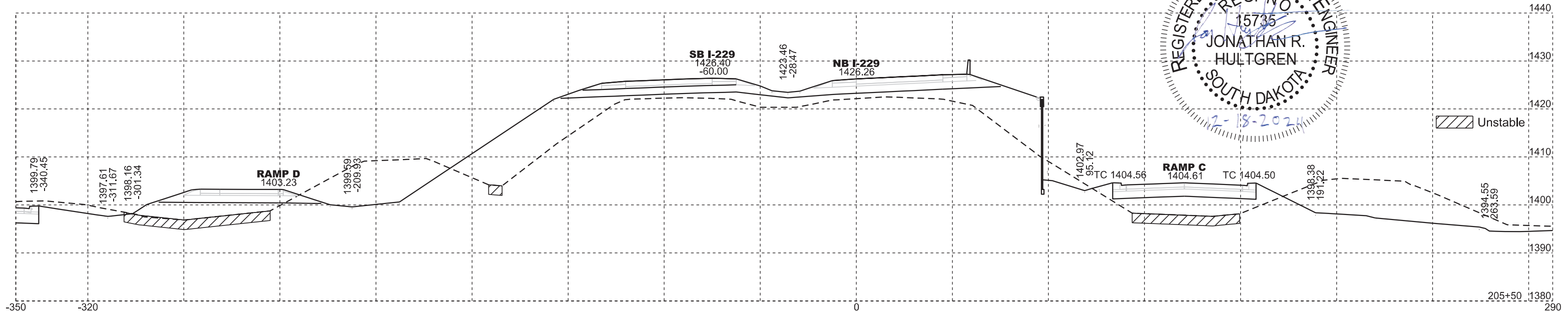
I-229

Plotting Date: 12/18/2024

FOR BIDDING PURPOSES ONLY

STATE OF SOUTH DAKOTA	PROJECT	SHEET	TOTAL SHEETS
	IM-B-CR 2292(101)3	X37	X145

Revised Date: 12/18/2024
Initials: NBG



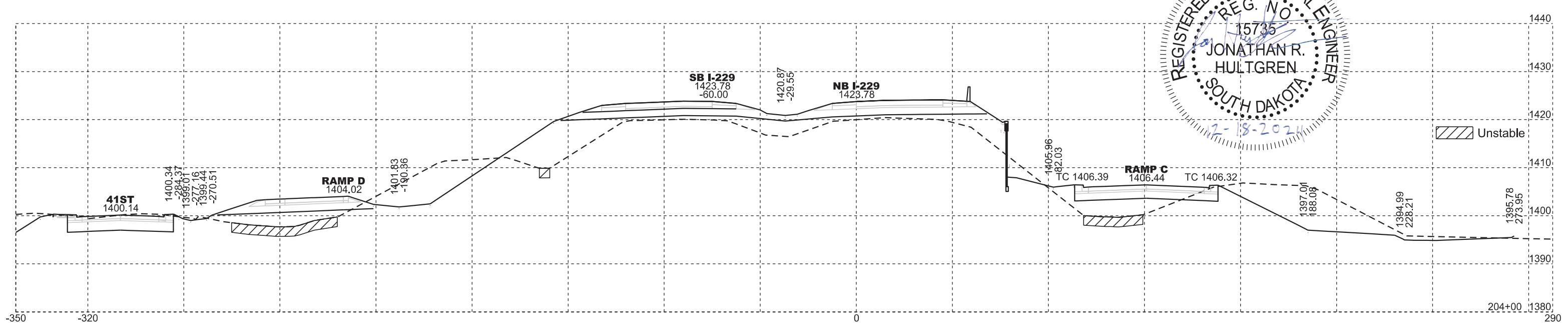
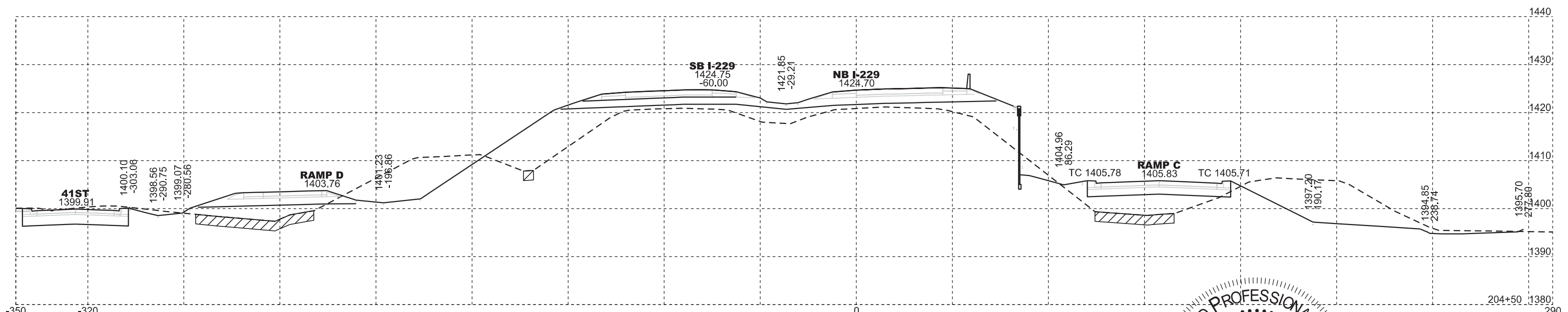
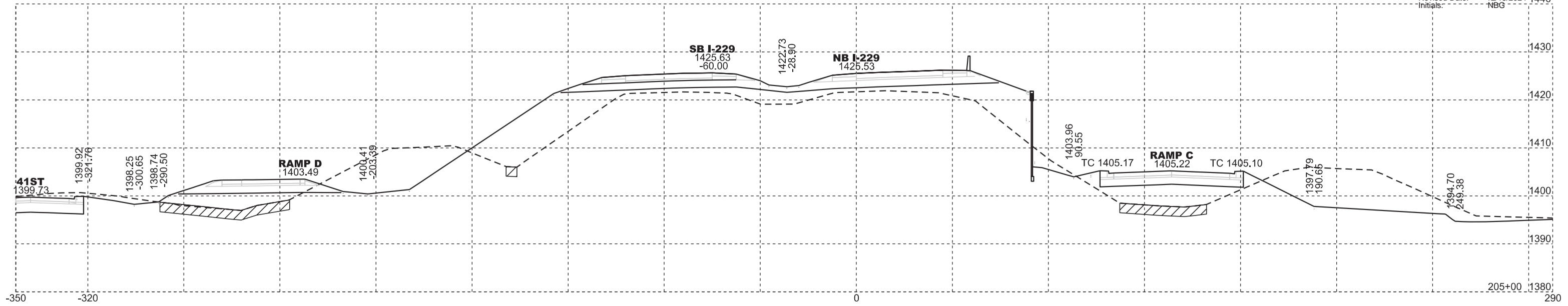
I-229

FOR BIDDING PURPOSES ONLY

Plotting Date: 12/18/2024

STATE OF SOUTH DAKOTA	PROJECT	SHEET	TOTAL SHEETS
	IM-B-CR 2292(101)3	X38	X145

Revised Date: 12/18/2024
Initials: NBG



Unstable


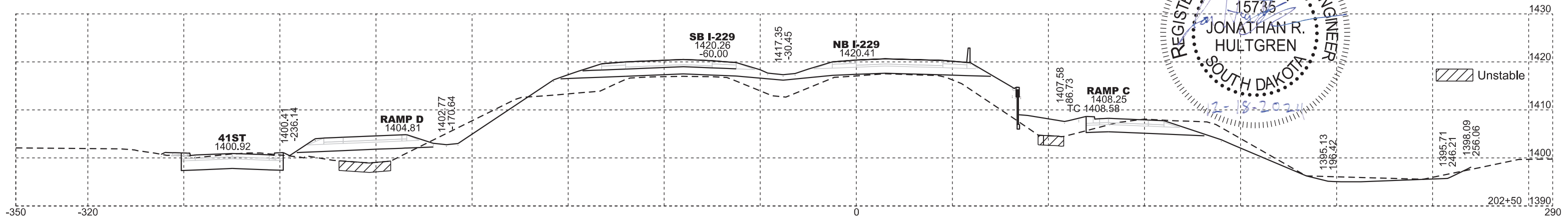
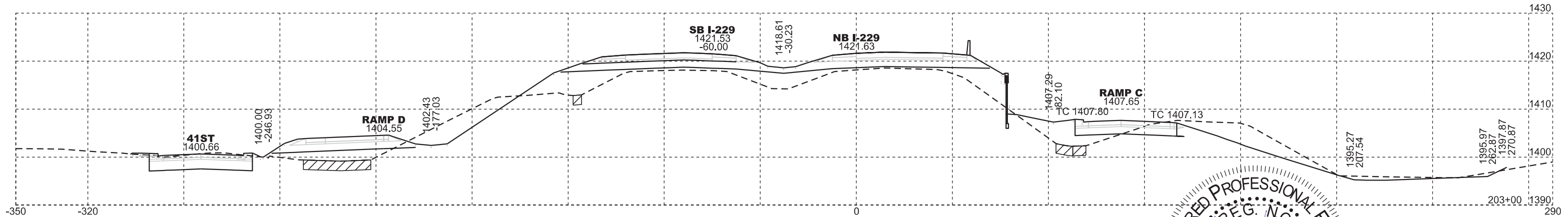
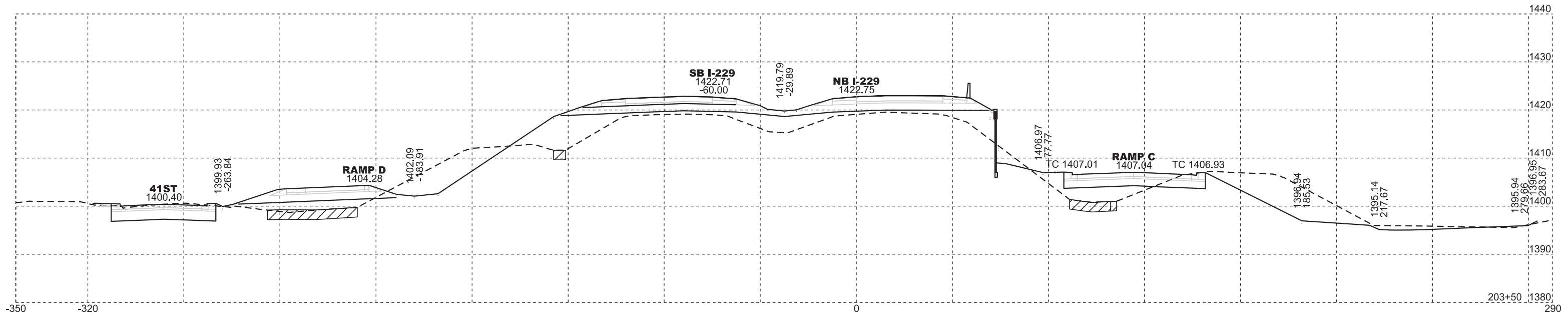
I-229

Plotting Date: 12/18/2024

FOR BIDDING PURPOSES ONLY

STATE OF SOUTH DAKOTA	PROJECT	SHEET	TOTAL SHEETS
	IM-B-CR 2292(101)3	X39	X145

Revised Date: 12/18/2024
Initials: NBG




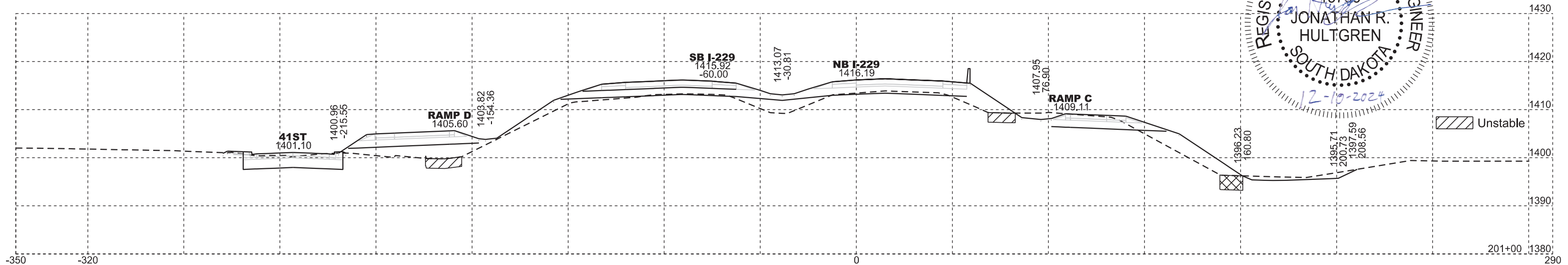
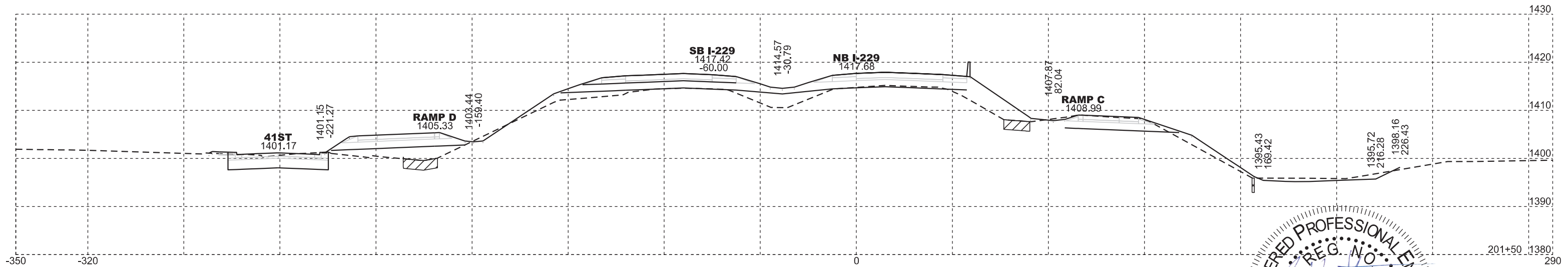
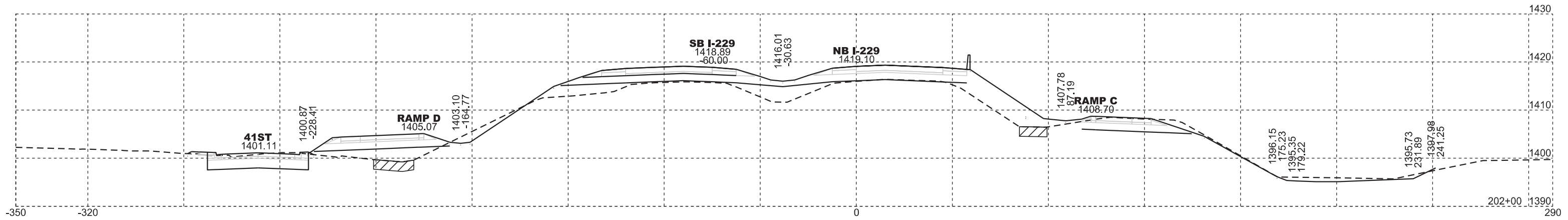
Unstable

I-229

Plotting Date: 12/10/2024

FOR BIDDING PURPOSES ONLY

STATE OF SOUTH DAKOTA	PROJECT	SHEET	TOTAL SHEETS
	IM-B-CR 2292(101)3	X40	X145




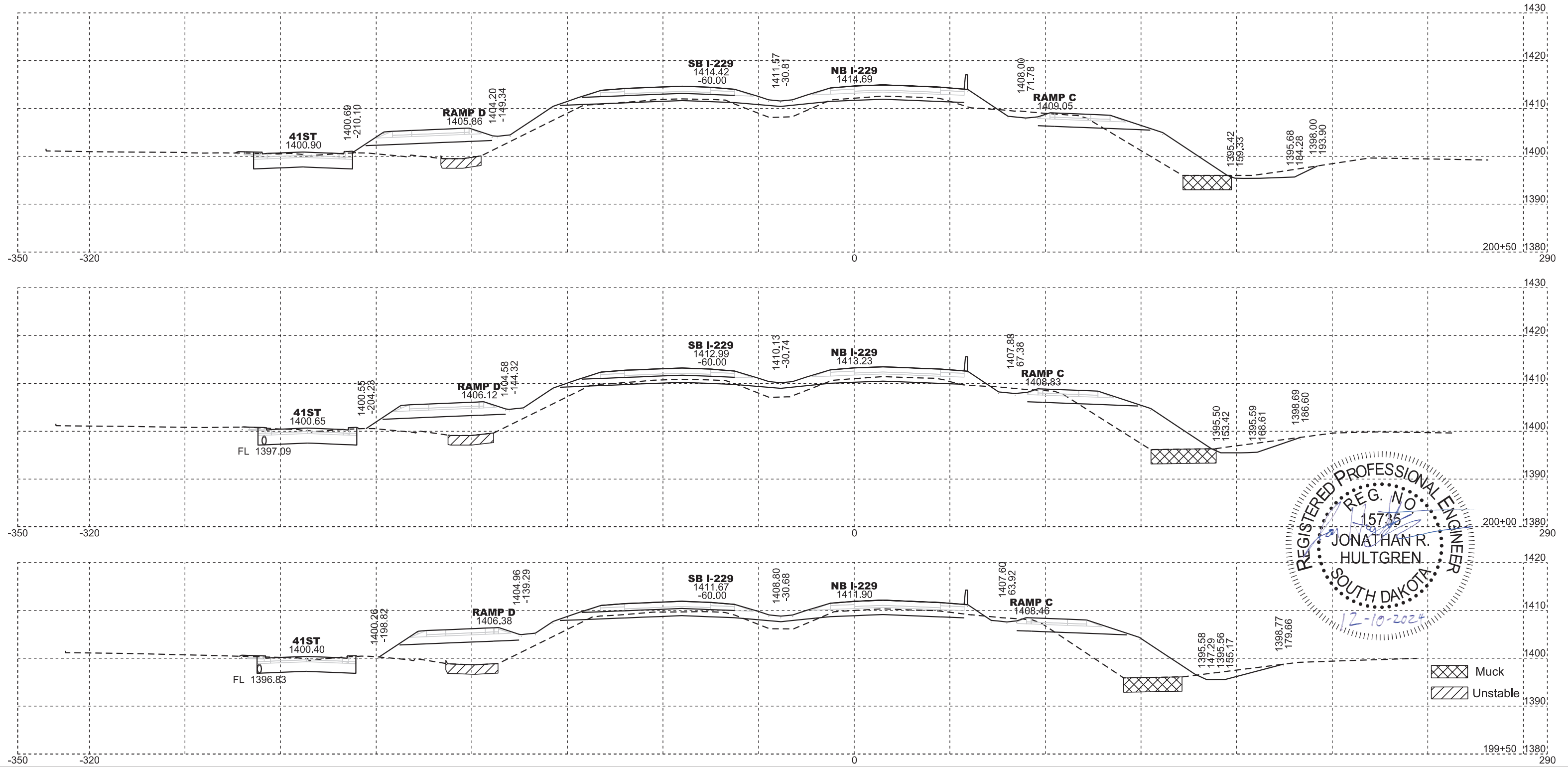
Unstable

I-229

Plotting Date: 12/10/2024

FOR BIDDING PURPOSES ONLY

STATE OF SOUTH DAKOTA	PROJECT	SHEET	TOTAL SHEETS
	IM-B-CR 2292(101)3	X41	X145




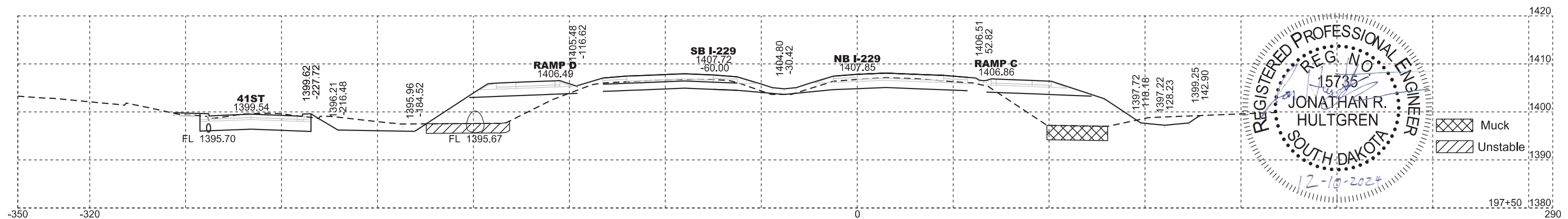
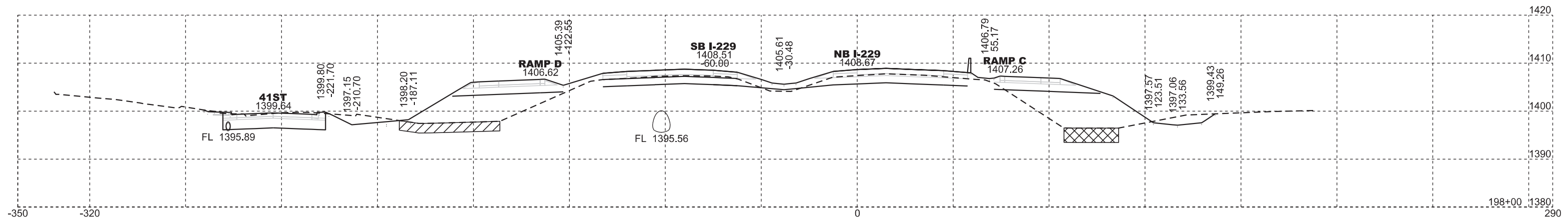
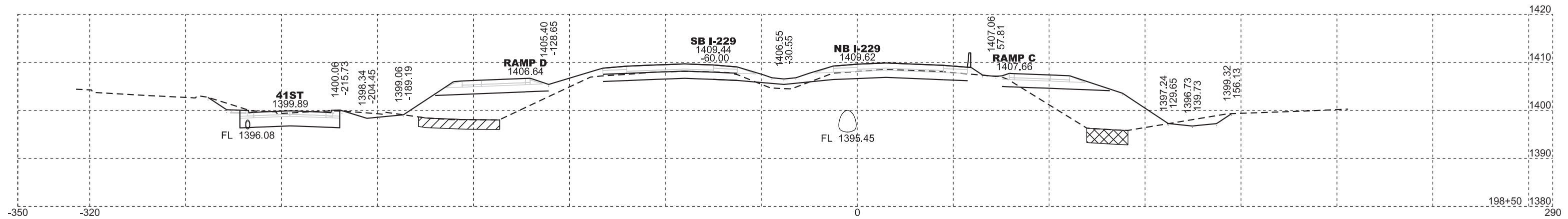
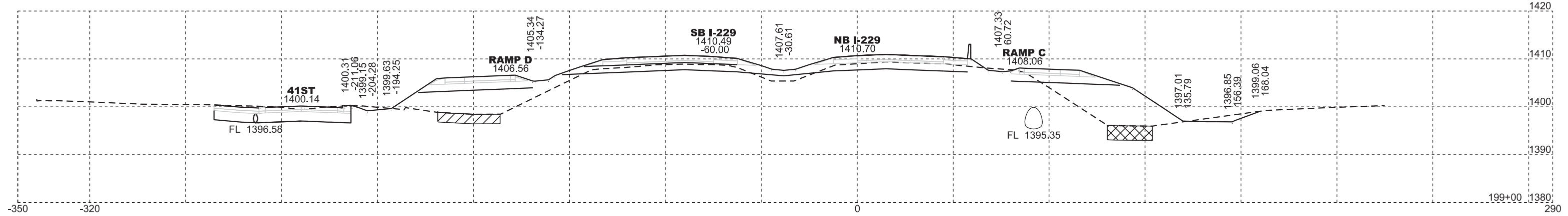
Muck
 Unstable

I-229

Plotting Date: 12/10/2024

FOR BIDDING PURPOSES ONLY

STATE OF SOUTH DAKOTA	PROJECT	SHEET	TOTAL SHEETS
	IM-B-CR 2292(101)3	X42	X145

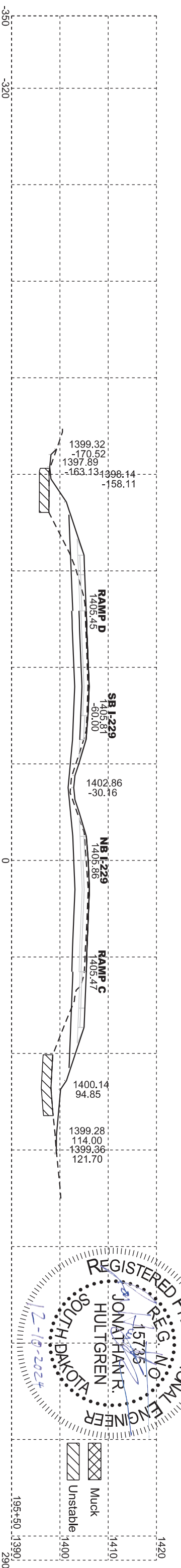
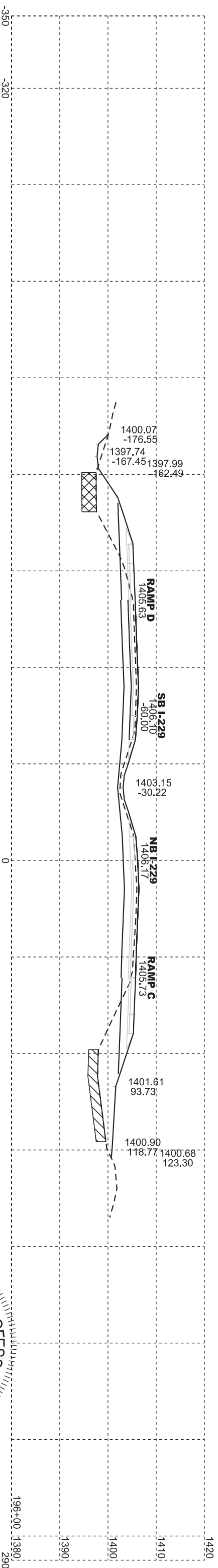
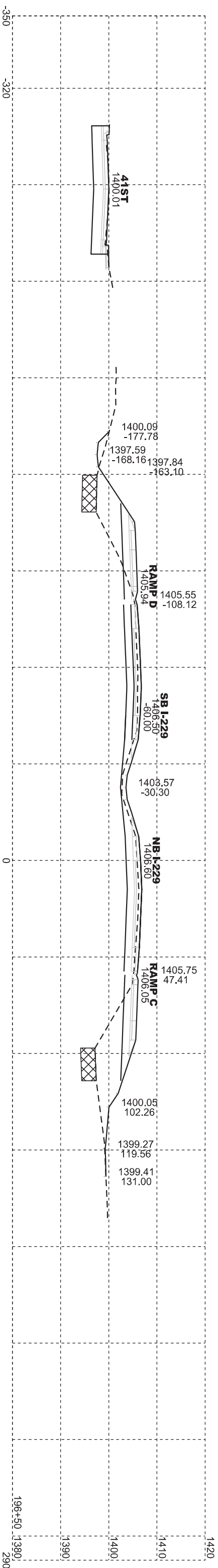
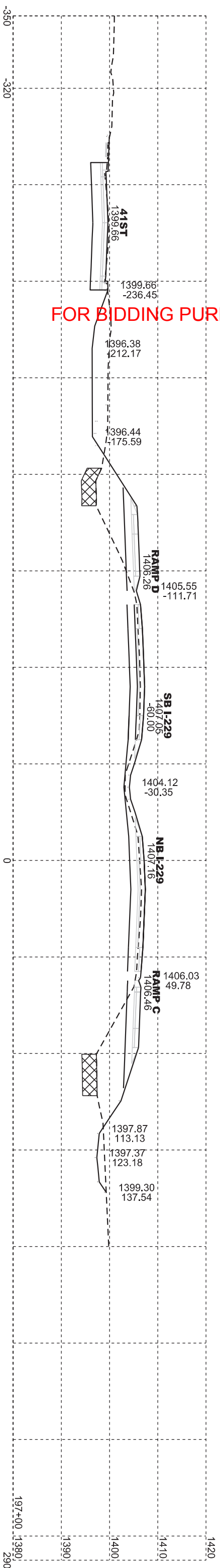


Muck
Unstable

I-229

Plotting Date: 12/10/2024

STATE OF SOUTH DAKOTA	PROJECT	SHEET	TOTAL SHEETS
	IM-B-CR 2292(10)13	X43	X145




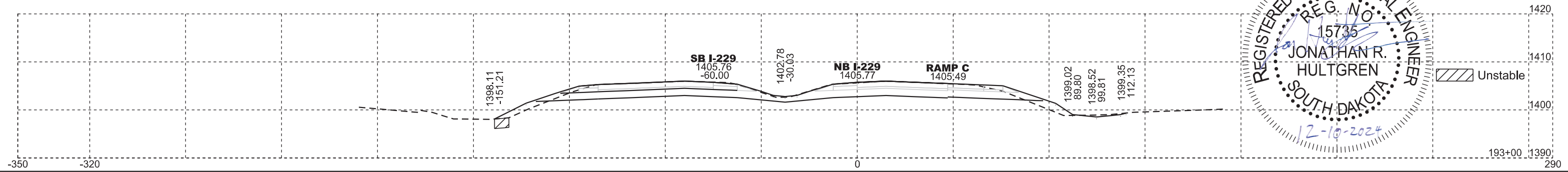
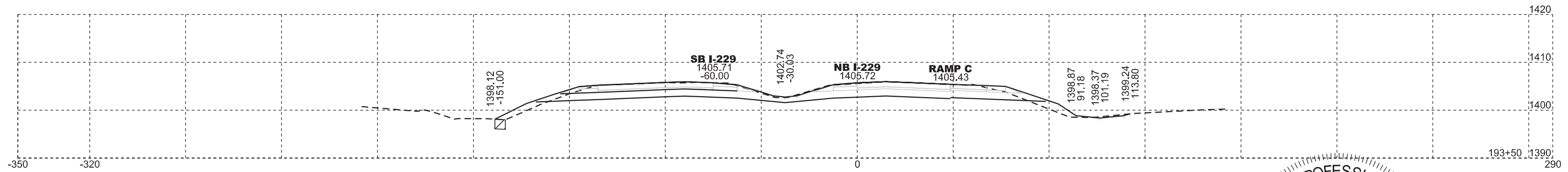
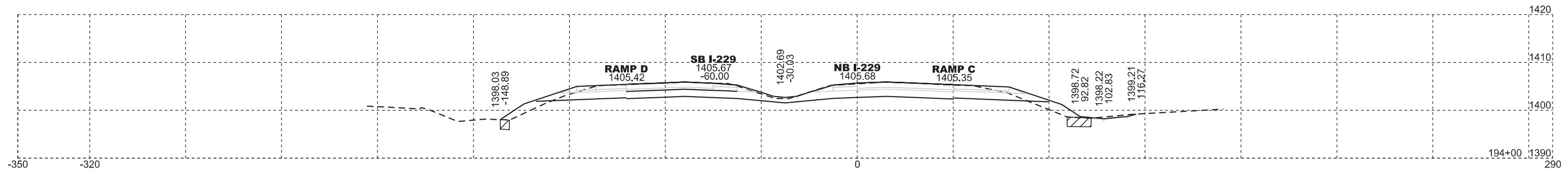
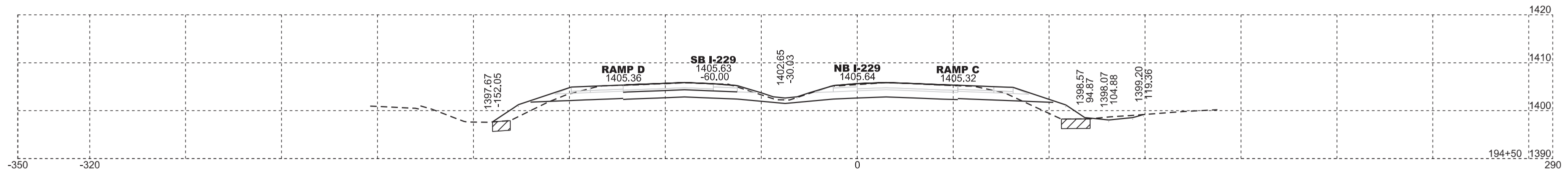
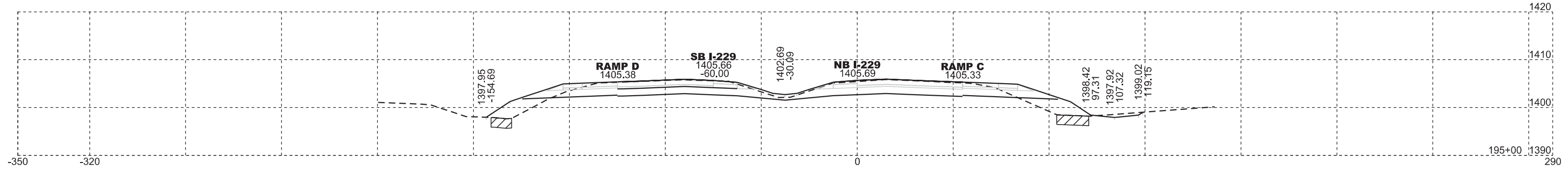
Unstable
 Muck

I-229

Plotting Date: 12/10/2024

FOR BIDDING PURPOSES ONLY

STATE OF SOUTH DAKOTA	PROJECT	SHEET	TOTAL SHEETS
	IM-B-CR 2292(101)3	X44	X145




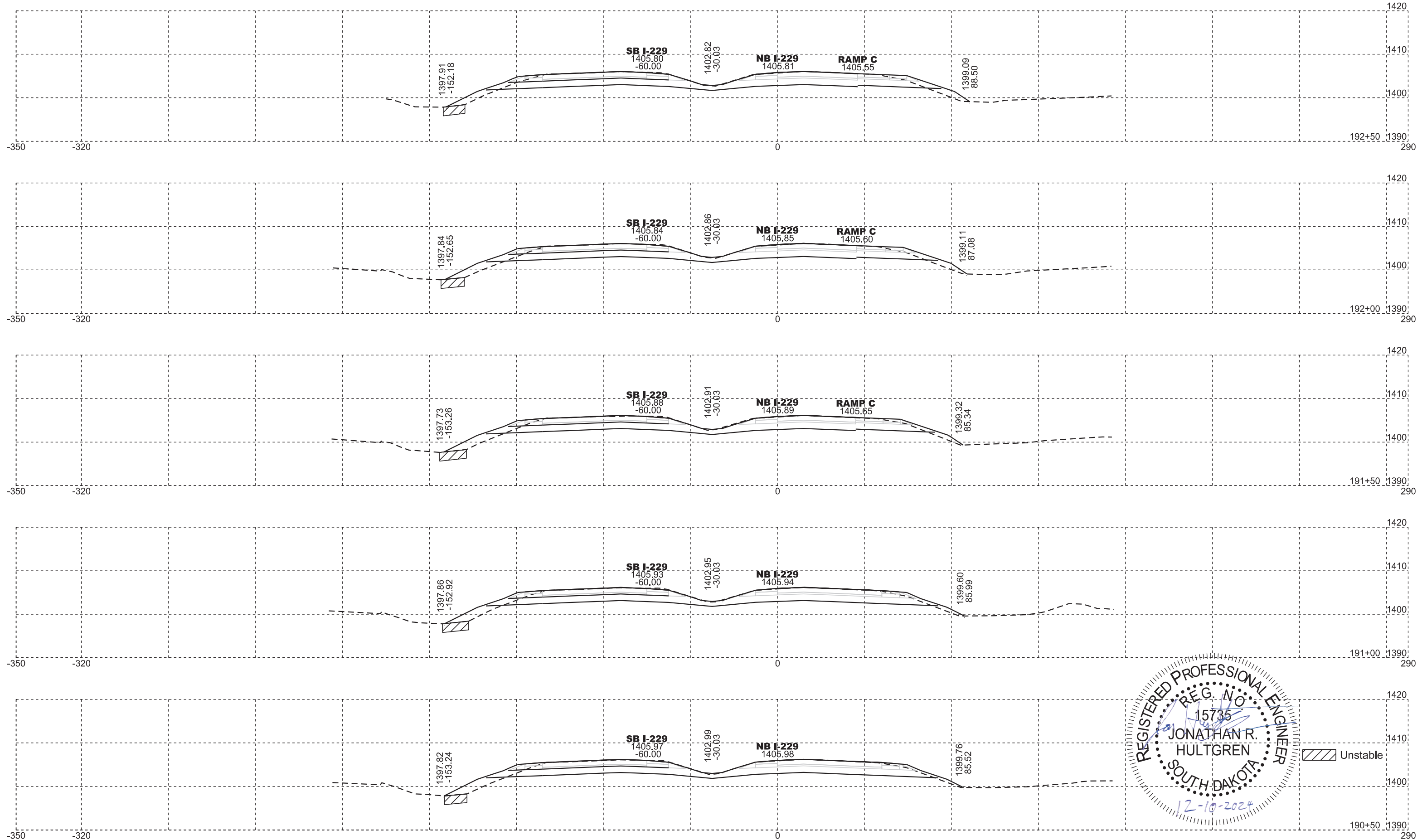
Unstable

I-229

Plotting Date: 12/10/2024

FOR BIDDING PURPOSES ONLY

STATE OF SOUTH DAKOTA	PROJECT	SHEET	TOTAL SHEETS
	IM-B-CR 2292(101)3	X45	X145


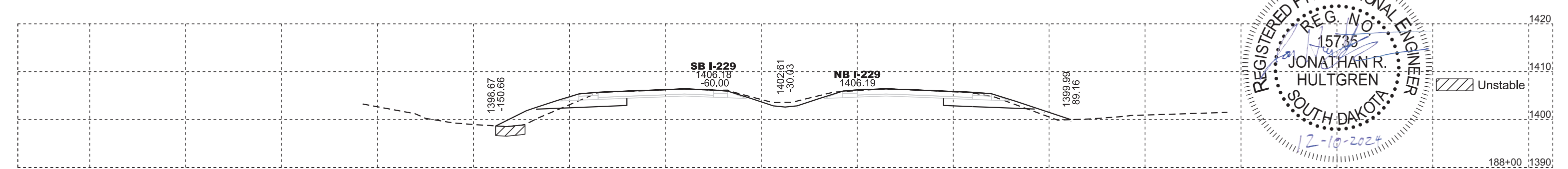
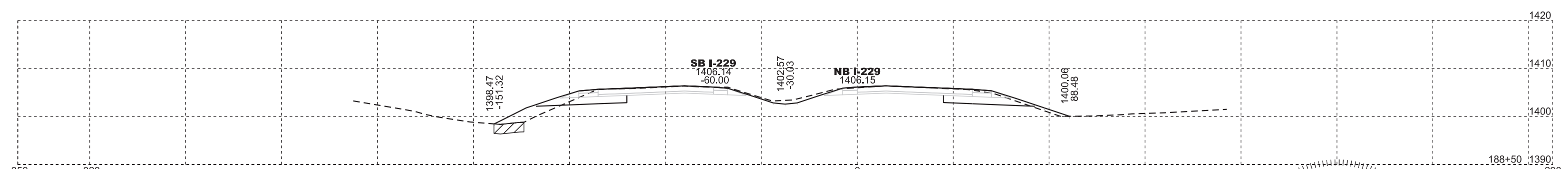
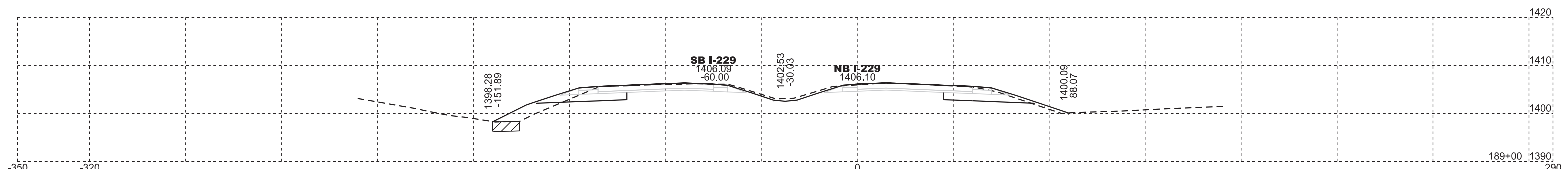
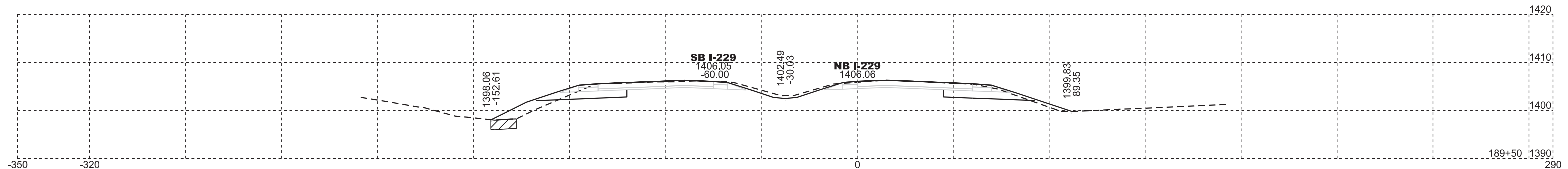
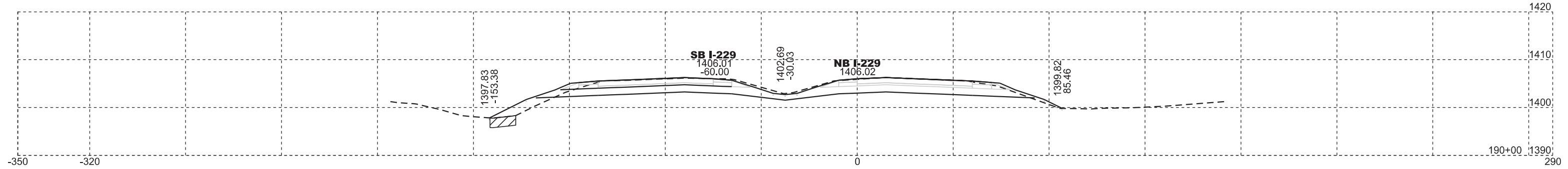


I-229

Plotting Date: 12/10/2024

FOR BIDDING PURPOSES ONLY

STATE OF SOUTH DAKOTA	PROJECT	SHEET	TOTAL SHEETS
	IM-B-CR 2292(101)3	X46	X145


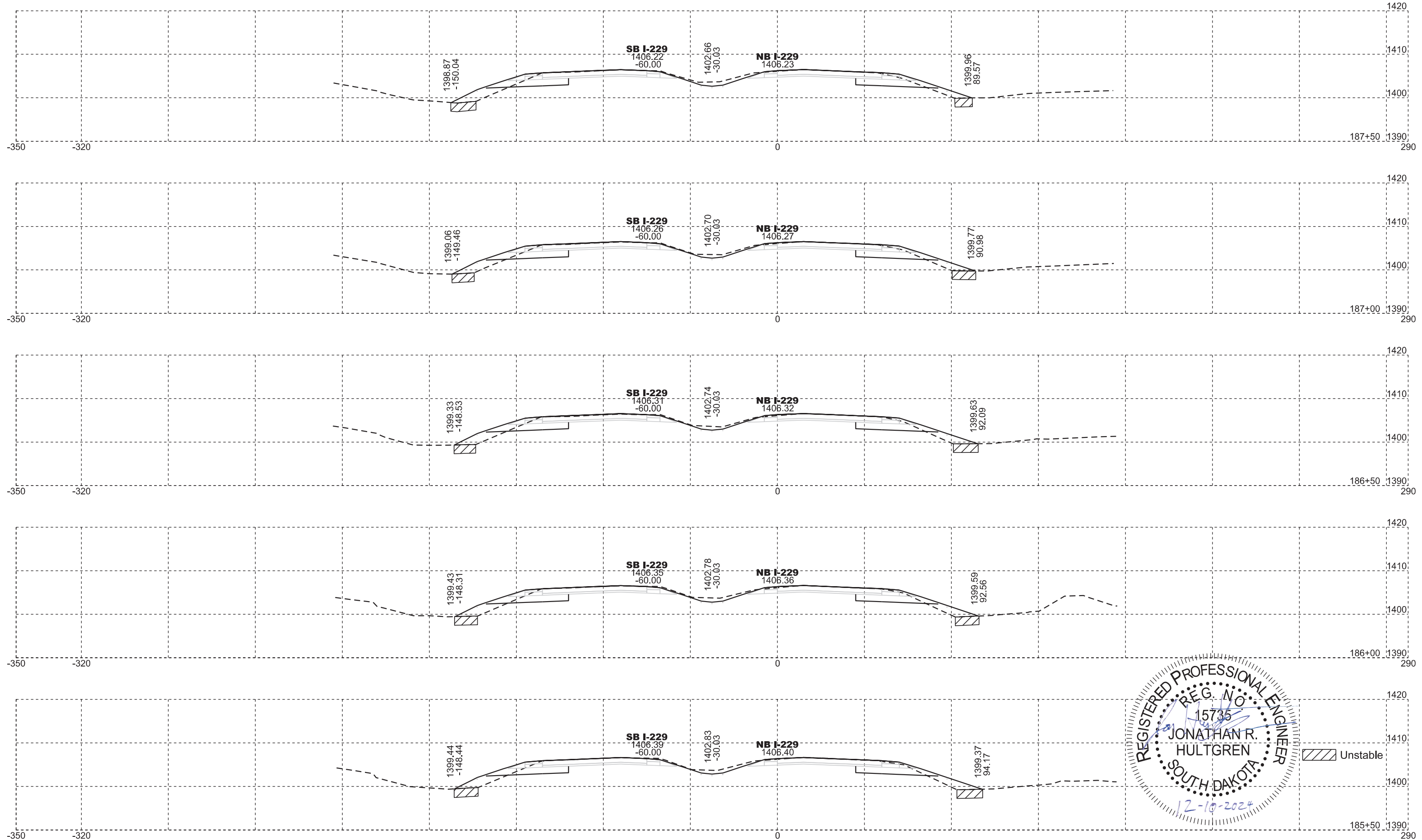


I-229

Plotting Date: 12/10/2024

FOR BIDDING PURPOSES ONLY

STATE OF SOUTH DAKOTA	PROJECT	SHEET	TOTAL SHEETS
	IM-B-CR 2292(101)3	X47	X145




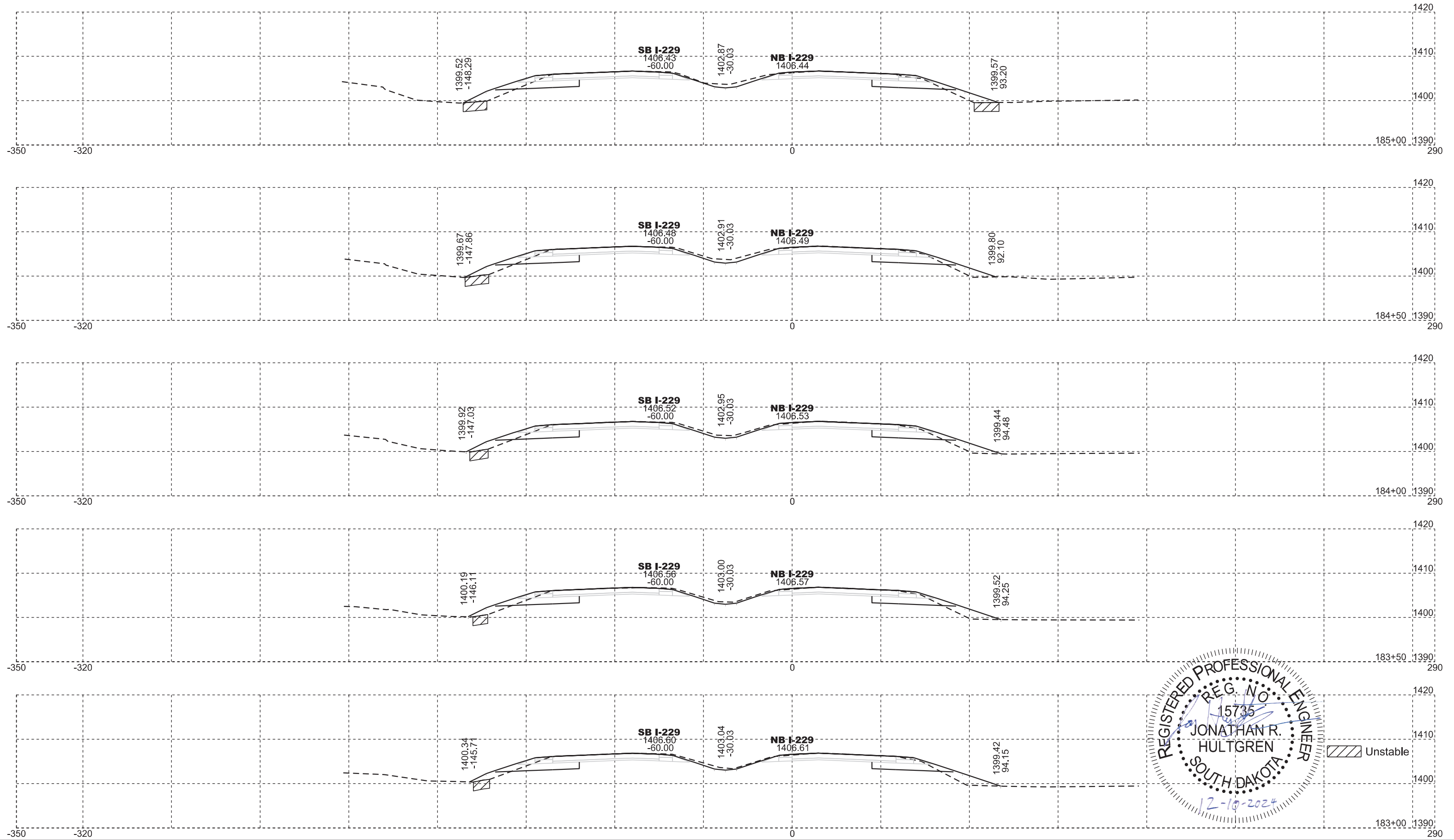
Unstable

I-229

Plotting Date: 12/10/2024

FOR BIDDING PURPOSES ONLY

STATE OF SOUTH DAKOTA	PROJECT	SHEET	TOTAL SHEETS
	IM-B-CR 2292(101)3	X48	X145




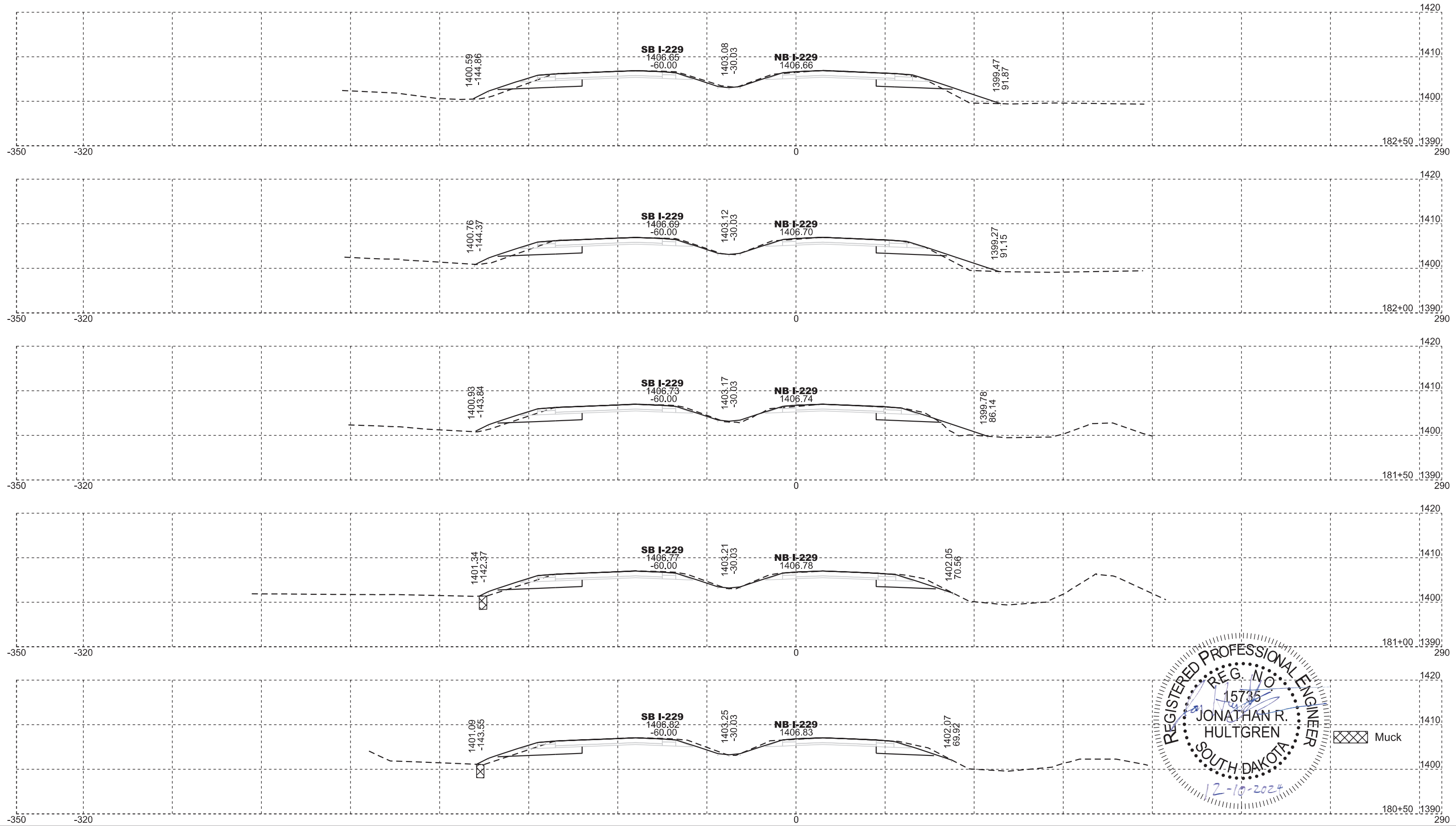
Unstable

I-229

Plotting Date: 12/10/2024

FOR BIDDING PURPOSES ONLY

STATE OF SOUTH DAKOTA	PROJECT	SHEET	TOTAL SHEETS
	IM-B-CR 2292(101)3	X49	X145




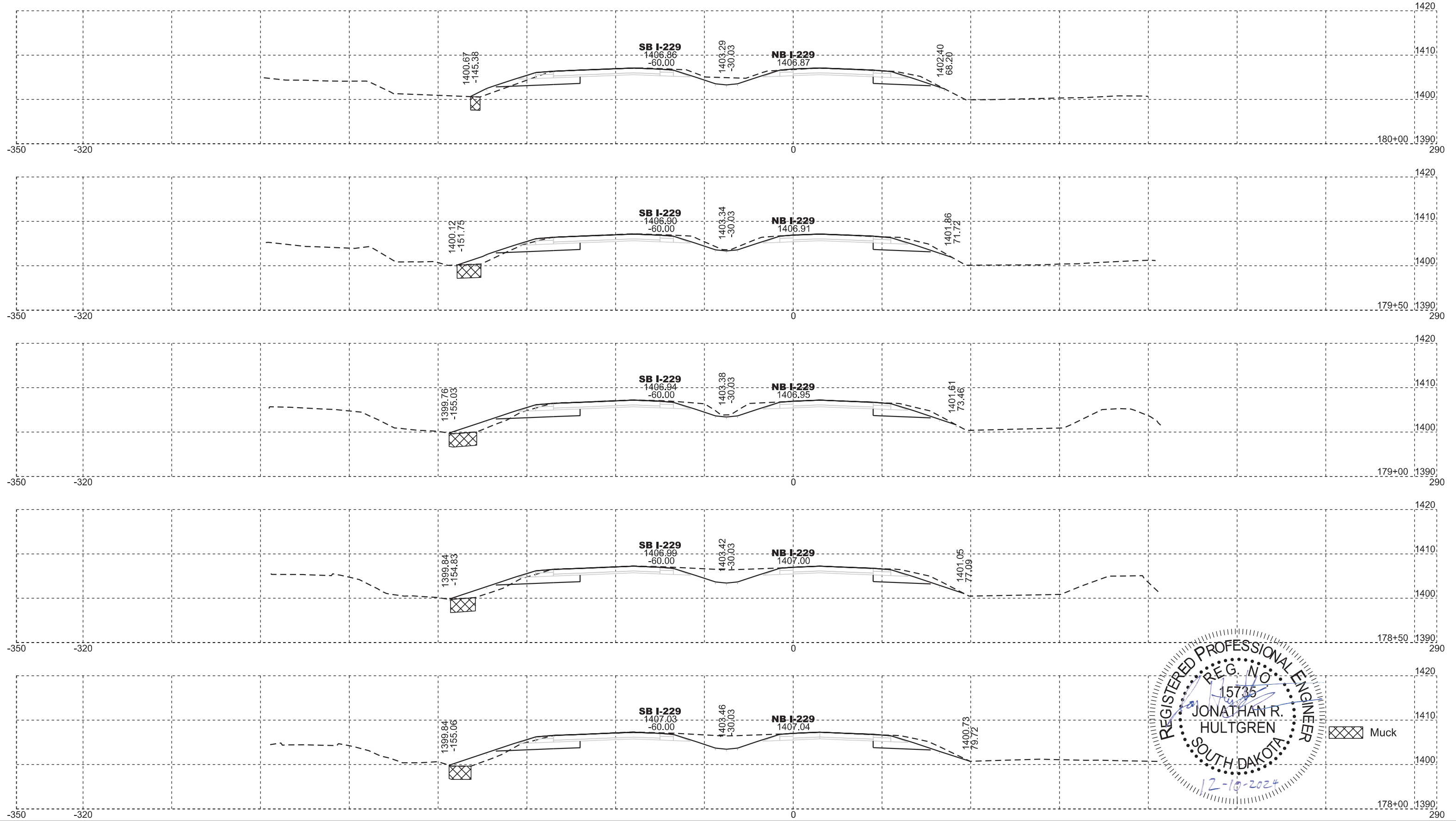
⊠ Muck

I-229

Plotting Date: 12/10/2024

FOR BIDDING PURPOSES ONLY

STATE OF SOUTH DAKOTA	PROJECT	SHEET	TOTAL SHEETS
	IM-B-CR 2292(101)3	X50	X145


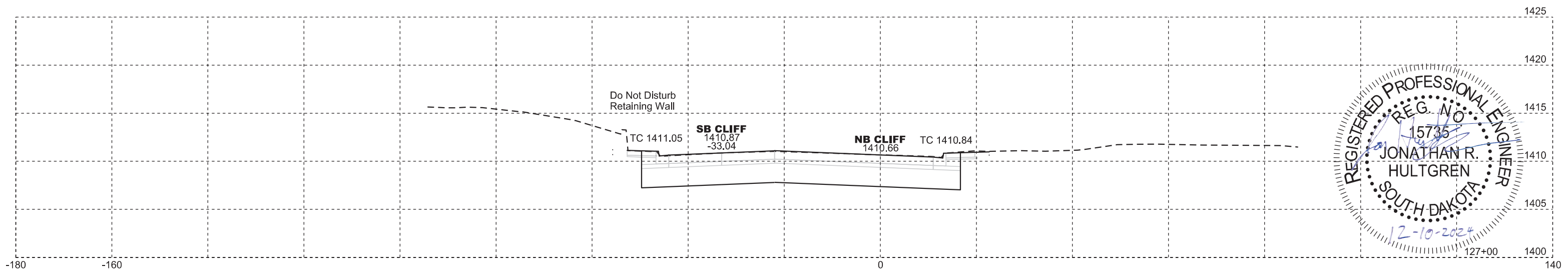
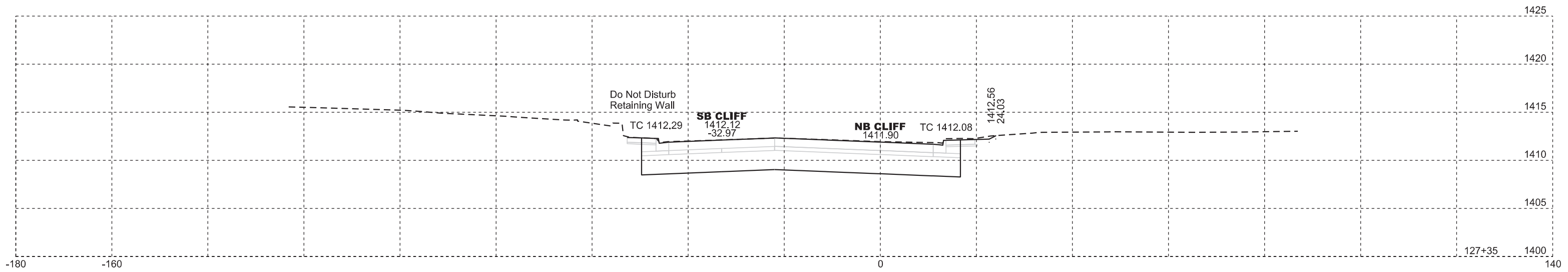


CLIFF AVENUE

Plotting Date: 12/10/2024

FOR BIDDING PURPOSES ONLY

STATE OF SOUTH DAKOTA	PROJECT	SHEET	TOTAL SHEETS
	IM-B-CR 2292(101)3	X51	X145


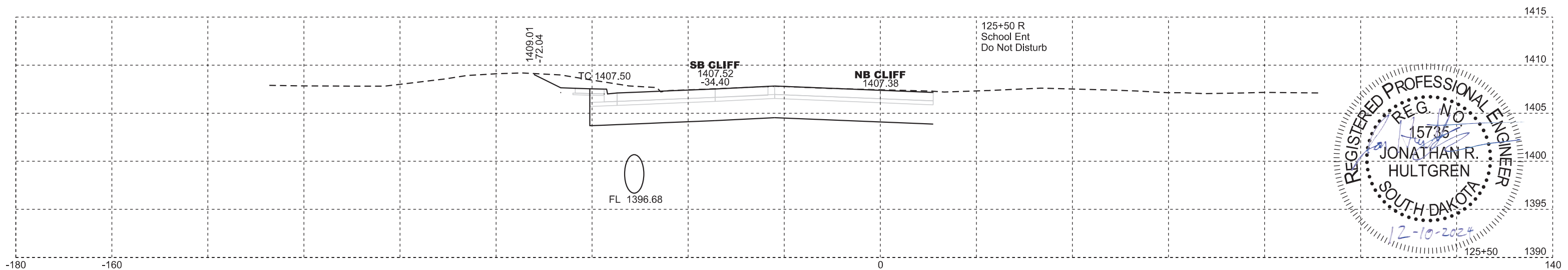
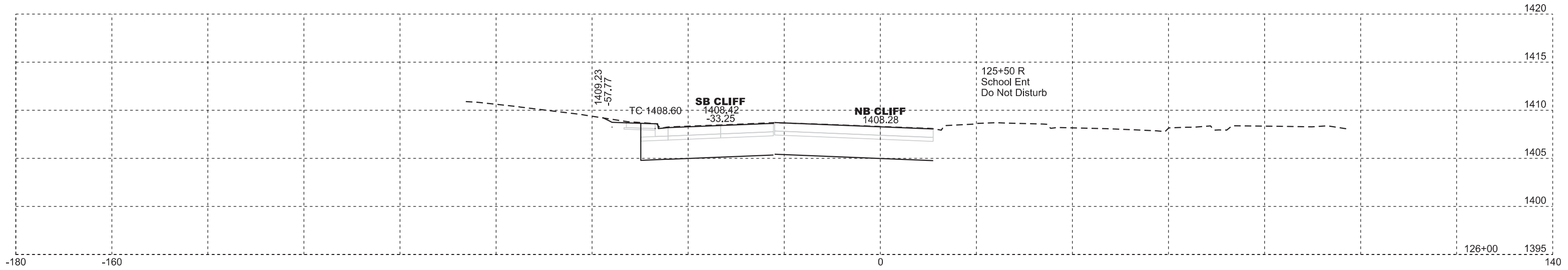
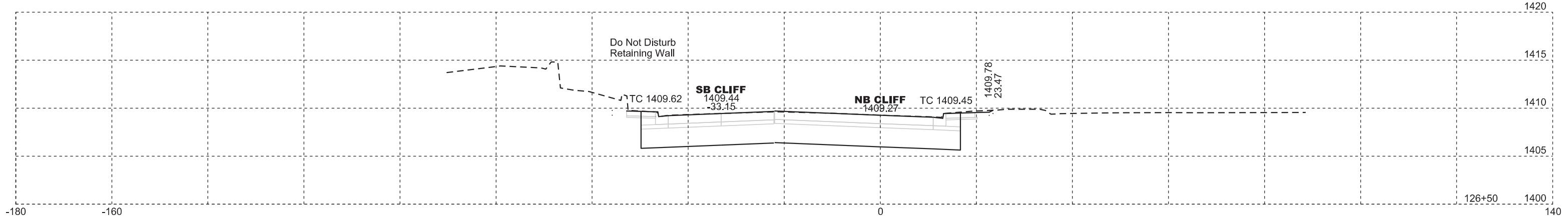


CLIFF AVENUE

Plotting Date: 12/10/2024

FOR BIDDING PURPOSES ONLY


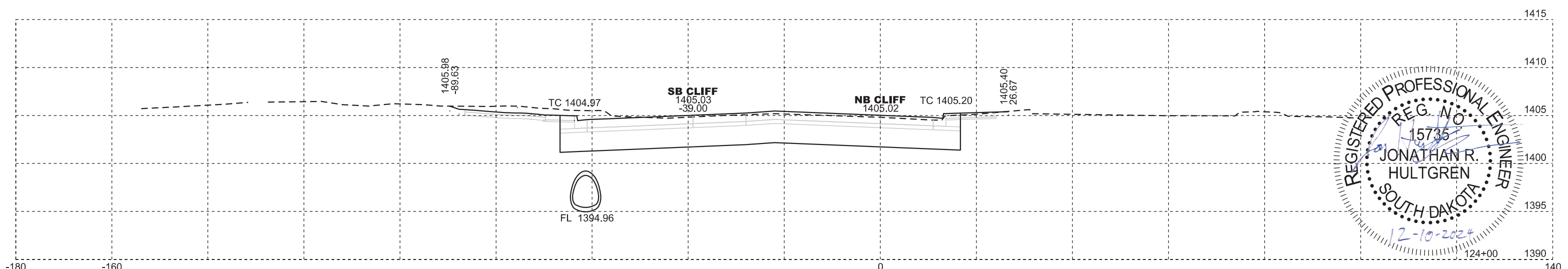
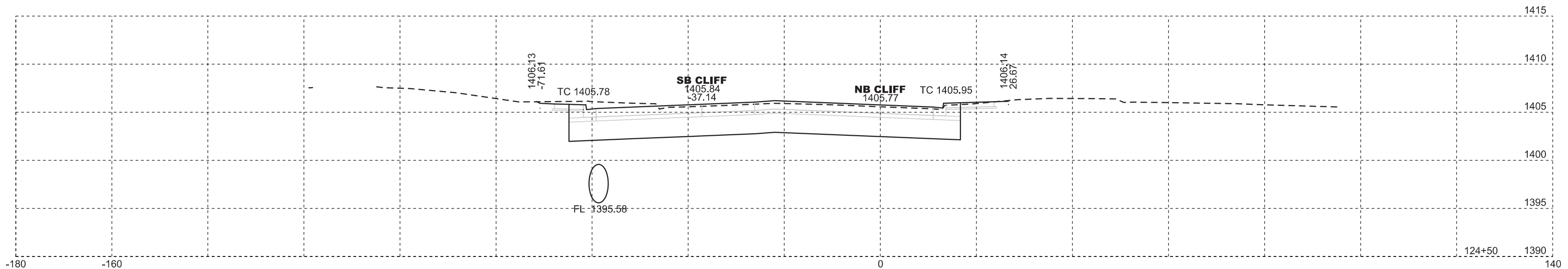
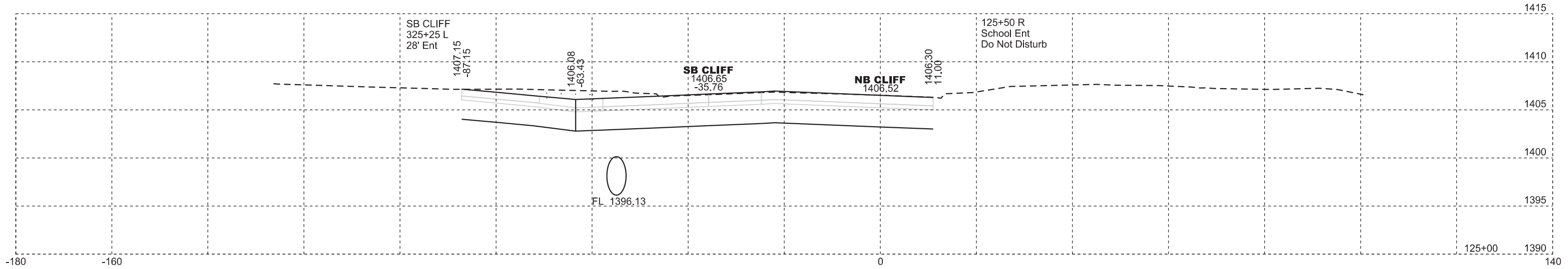
STATE OF SOUTH DAKOTA	PROJECT	SHEET	TOTAL SHEETS
	IM-B-CR 2292(101)3	X52	X145



CLIFF AVENUE

Plotting Date: 12/10/2024
FOR BIDDING PURPOSES ONLY

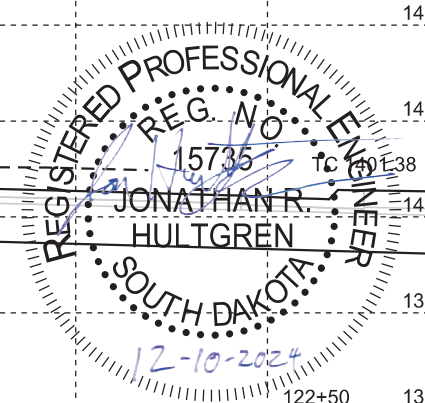
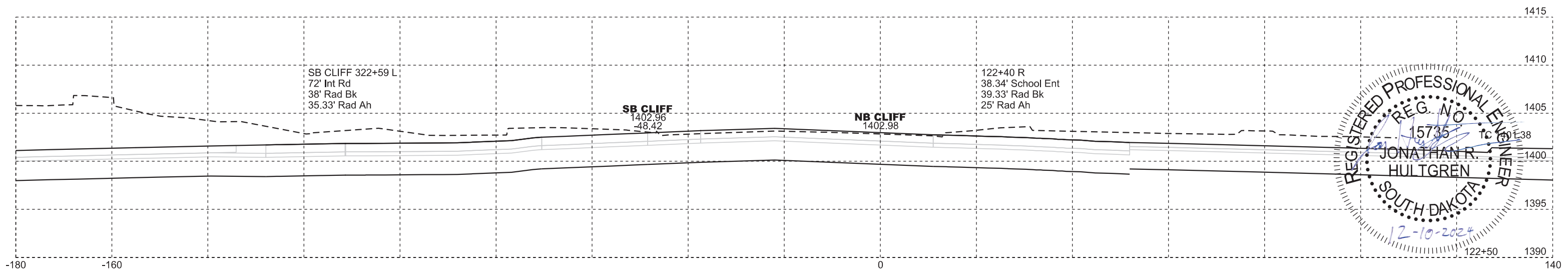
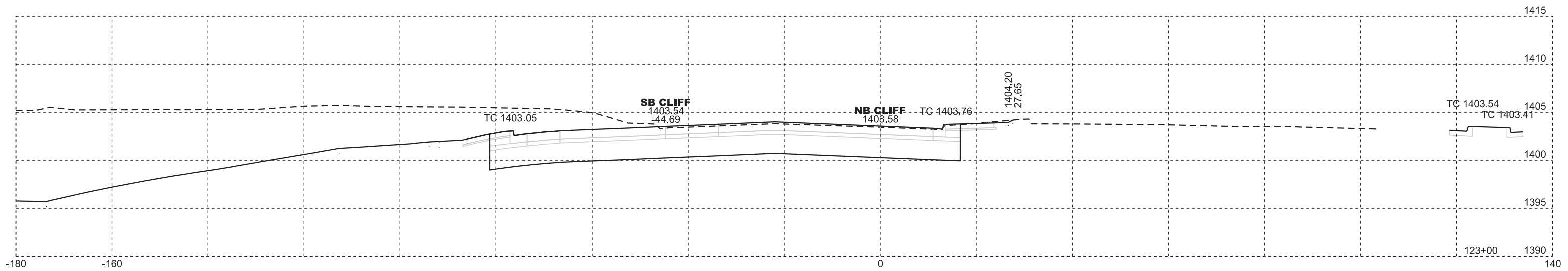
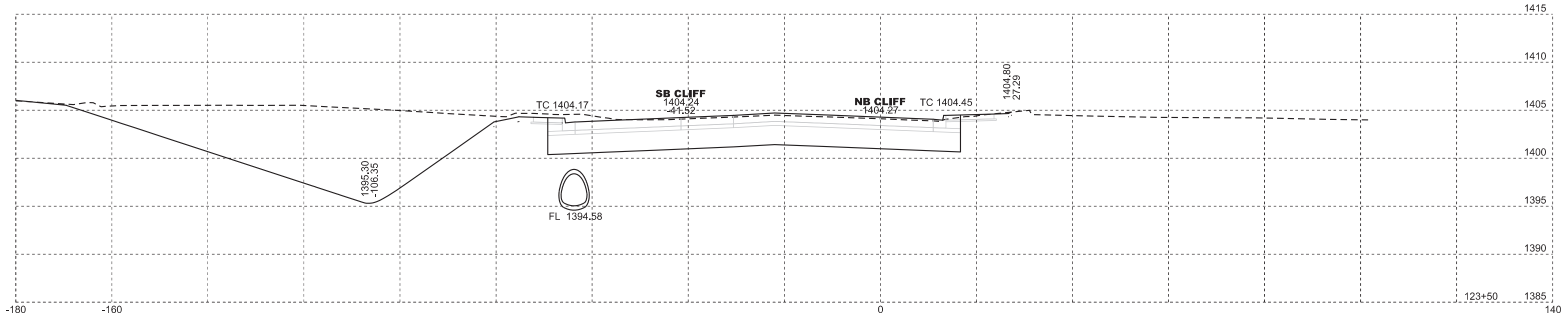
STATE OF SOUTH DAKOTA	PROJECT	SHEET	TOTAL SHEETS
	IM-B-CR 2292(101)3	X53	X145



CLIFF AVENUE

Plotting Date: 12/10/2024
FOR BIDDING PURPOSES ONLY

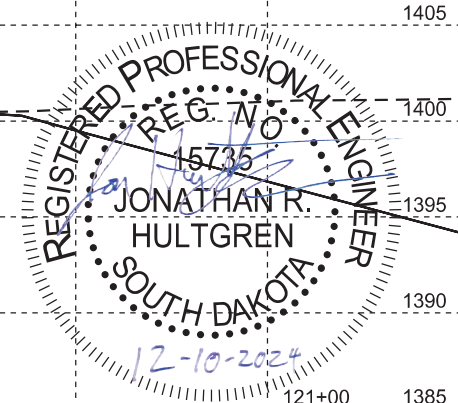
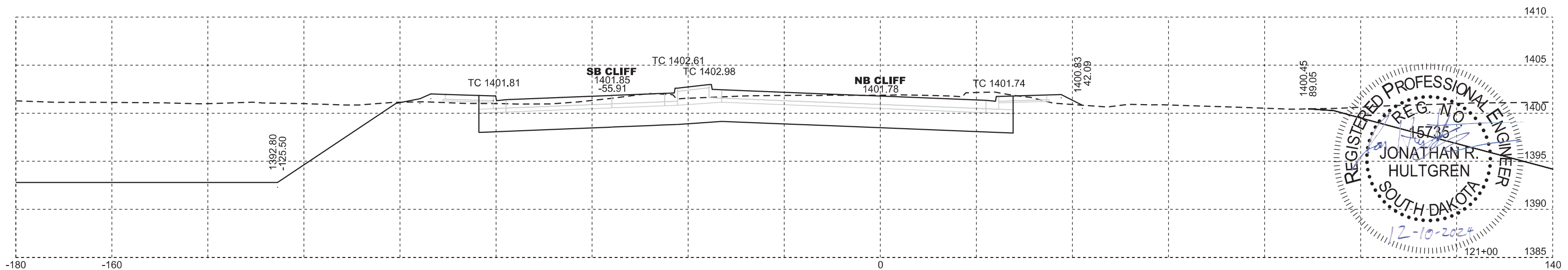
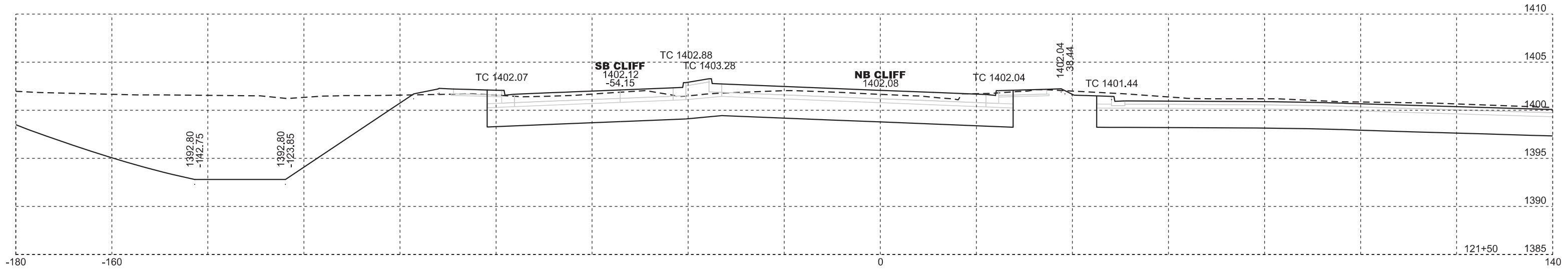
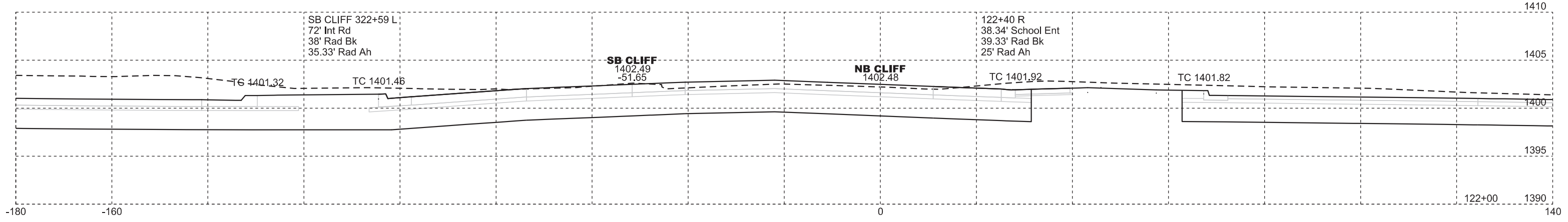
STATE OF SOUTH DAKOTA	PROJECT	SHEET	TOTAL SHEETS
	IM-B-CR 2292(101)3	X54	X145



CLIFF AVENUE

Plotting Date: 12/10/2024
FOR BIDDING PURPOSES ONLY


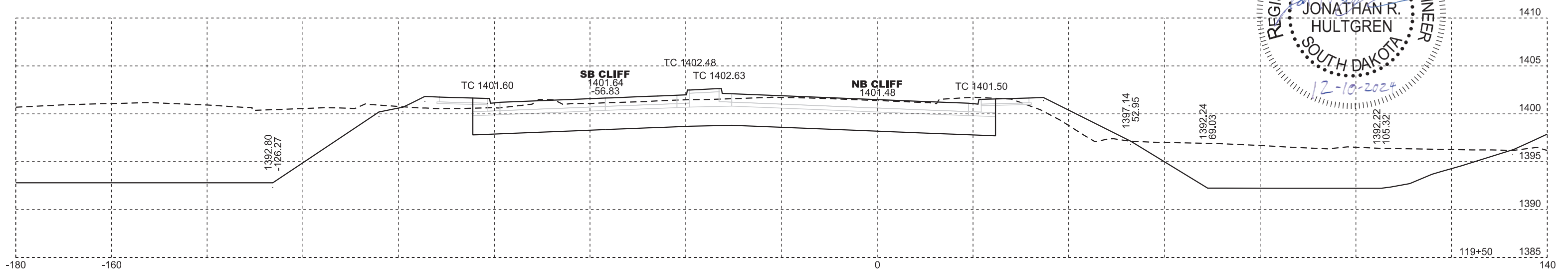
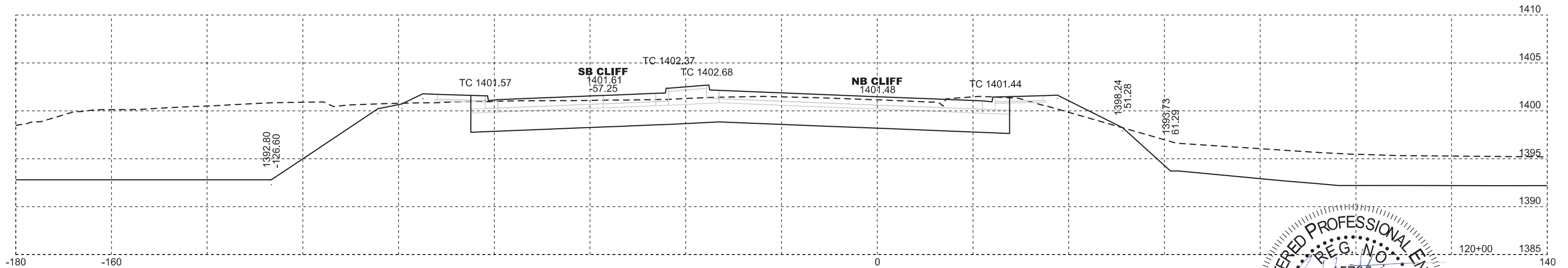
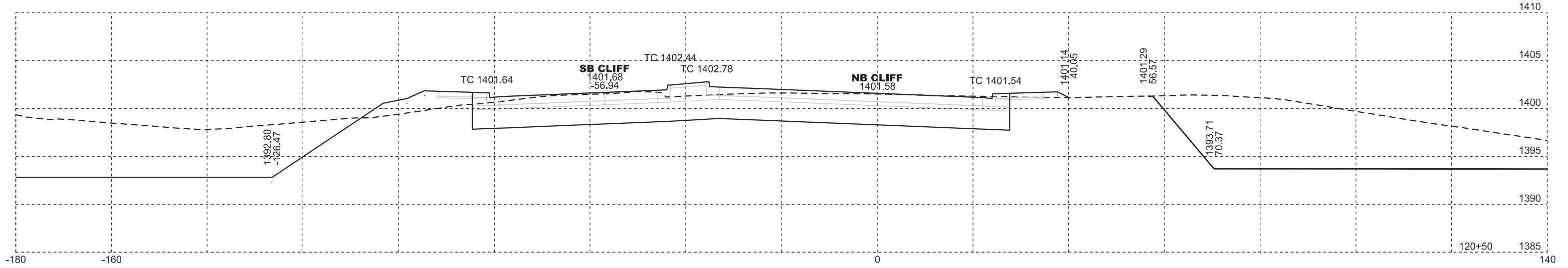
STATE OF SOUTH DAKOTA	PROJECT	SHEET	TOTAL SHEETS
	IM-B-CR 2292(101)3	X55	X145



CLIFF AVENUE

Plotting Date: 12/10/2024
FOR BIDDING PURPOSES ONLY

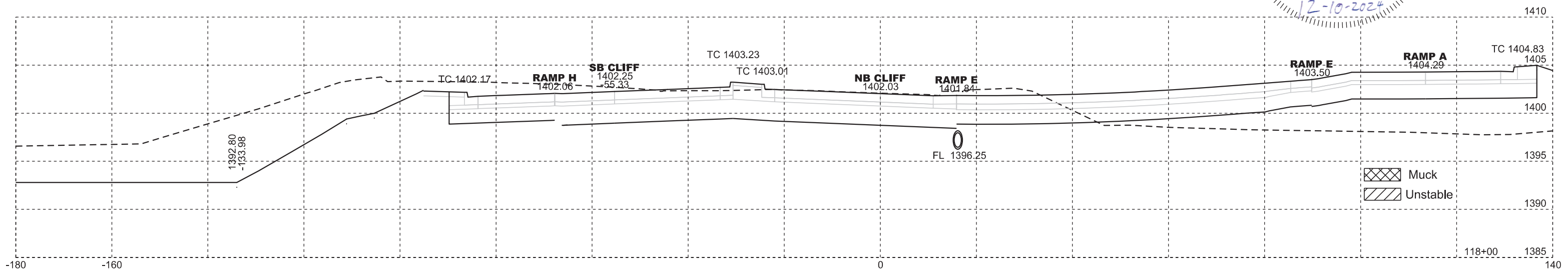

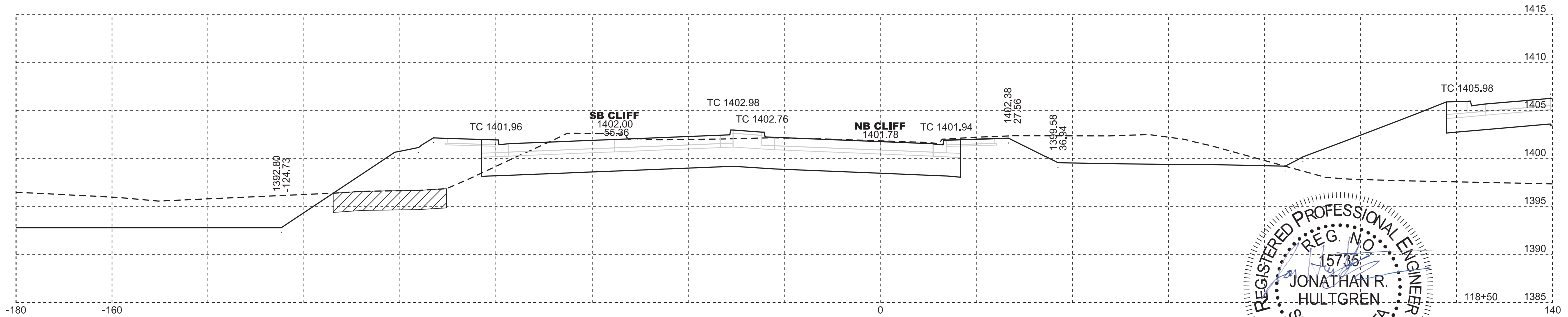
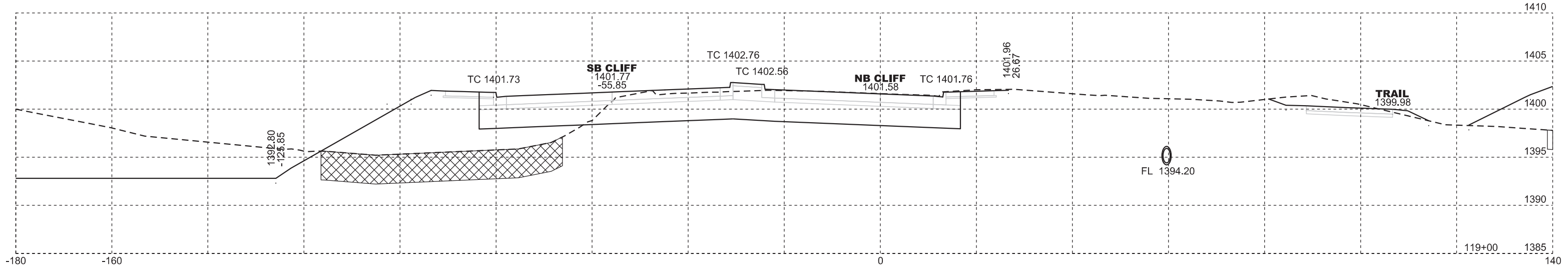
STATE OF SOUTH DAKOTA	PROJECT	SHEET	TOTAL SHEETS
	IM-B-CR 2292(101)3	X56	X145





CLIFF AVENUE

Plotting Date: 12/10/2024
FOR BIDDING PURPOSES ONLY

STATE OF SOUTH DAKOTA	PROJECT	SHEET	TOTAL SHEETS
	IM-B-CR 2292(101)3	X57	X145


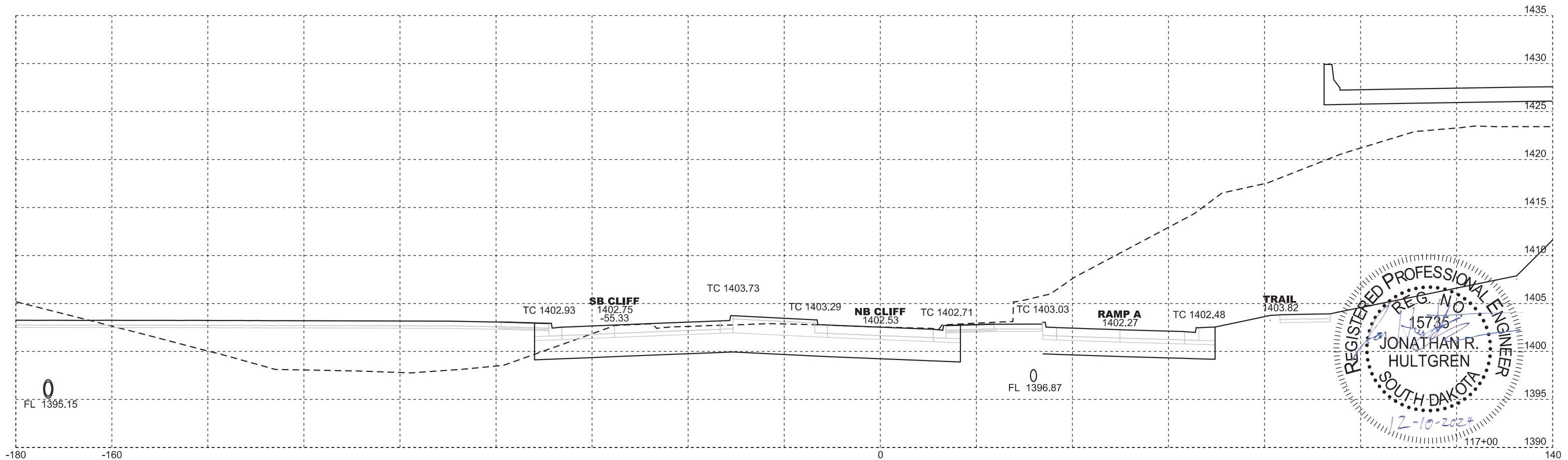
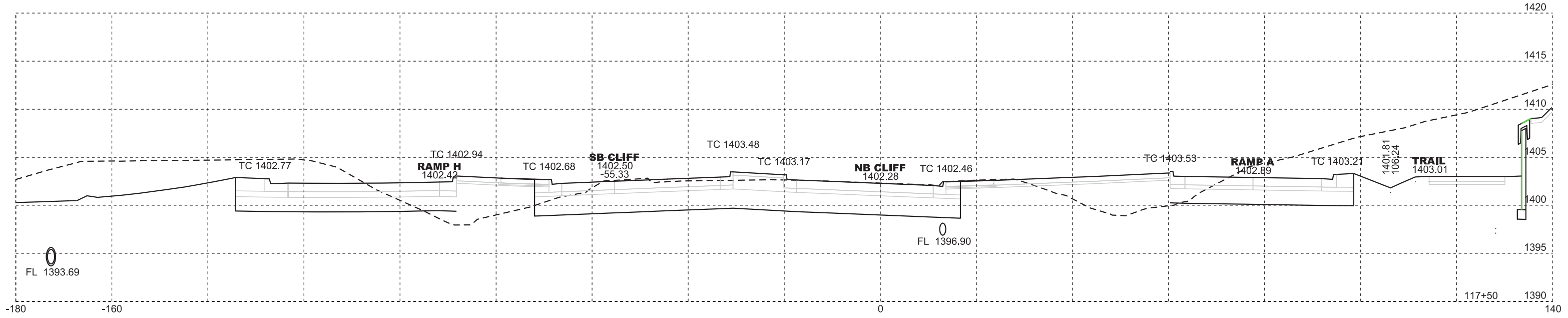


 Muck
 Unstable

CLIFF AVENUE

Plotting Date: 12/10/2024
FOR BIDDING PURPOSES ONLY


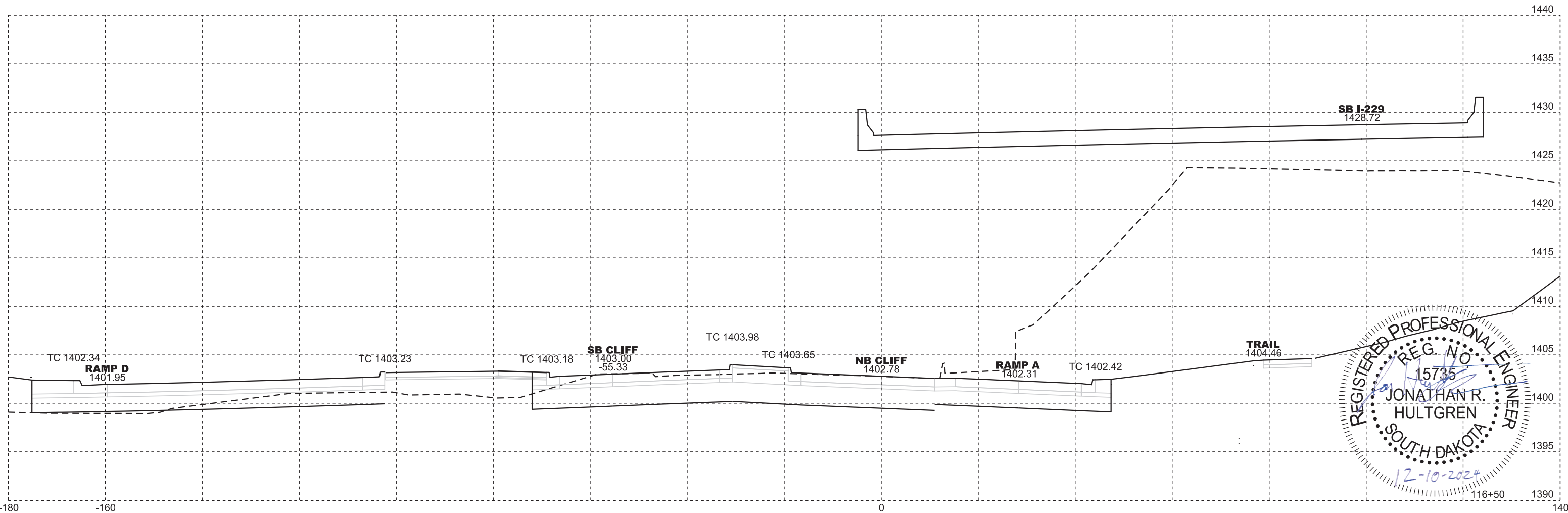
STATE OF SOUTH DAKOTA	PROJECT	SHEET	TOTAL SHEETS
	IM-B-CR 2292(101)3	X58	X145



CLIFF AVENUE

Plotting Date: 12/10/2024
FOR BIDDING PURPOSES ONLY

STATE OF SOUTH DAKOTA	PROJECT	SHEET	TOTAL SHEETS
	IM-B-CR 2292(101)3	X59	X145


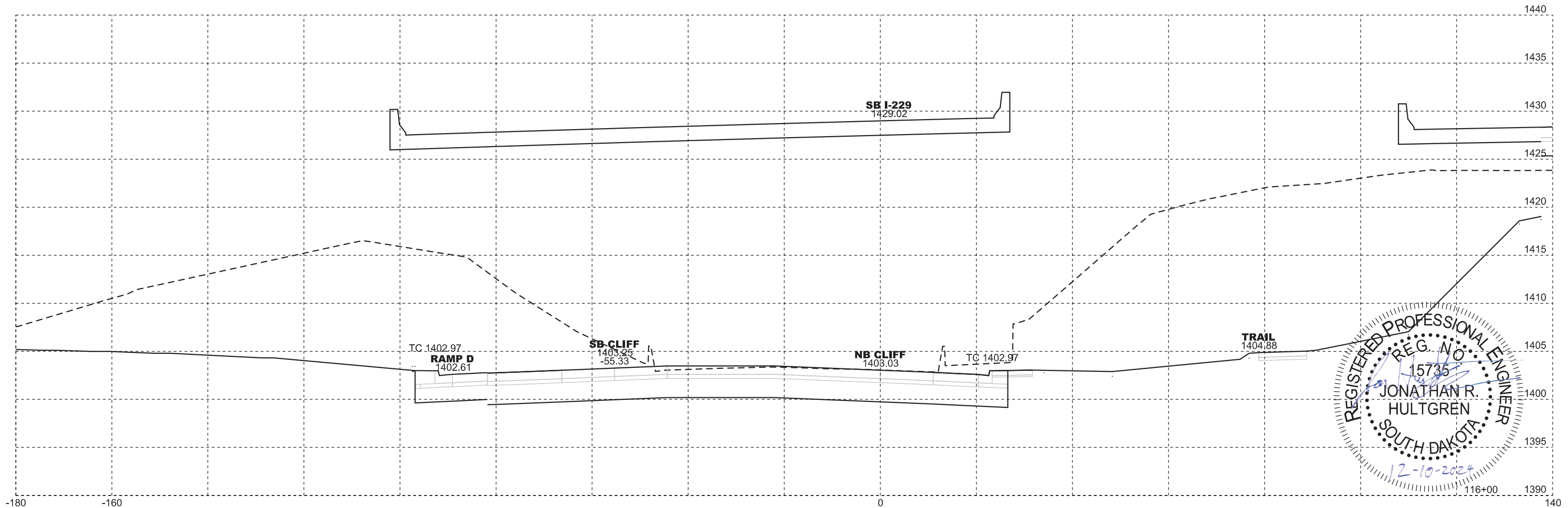


CLIFF AVENUE

Plotting Date: 12/10/2024

FOR BIDDING PURPOSES ONLY


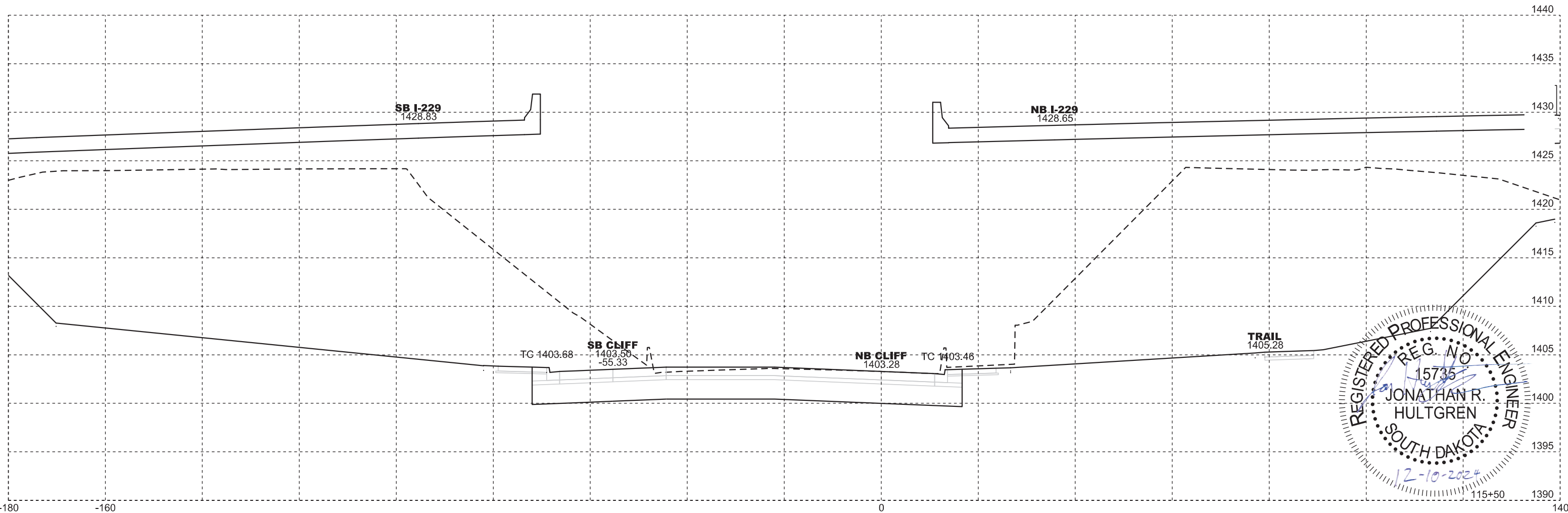
STATE OF SOUTH DAKOTA	PROJECT	SHEET	TOTAL SHEETS
	IM-B-CR 2292(101)3	X60	X145



CLIFF AVENUE

Plotting Date: 12/10/2024
FOR BIDDING PURPOSES ONLY

STATE OF SOUTH DAKOTA	PROJECT	SHEET	TOTAL SHEETS
	IM-B-CR 2292(101)3	X61	X145


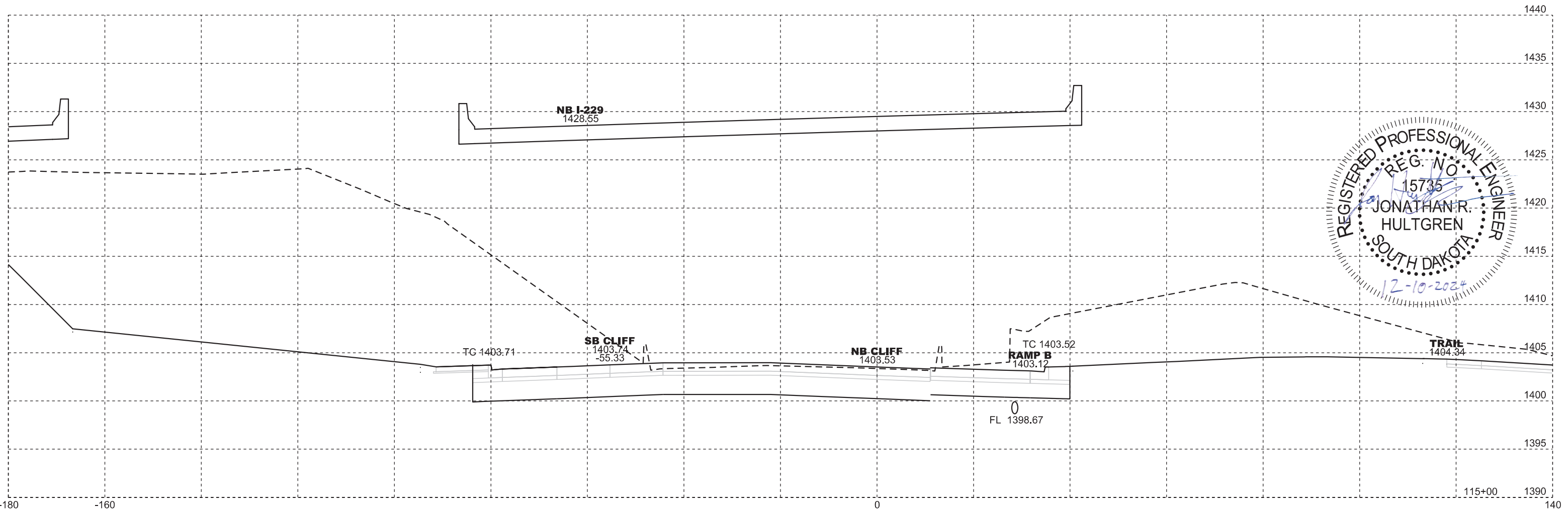


CLIFF AVENUE

Plotting Date: 12/10/2024

FOR BIDDING PURPOSES ONLY

STATE OF SOUTH DAKOTA	PROJECT	SHEET	TOTAL SHEETS
	IM-B-CR 2292(101)3	X62	X145


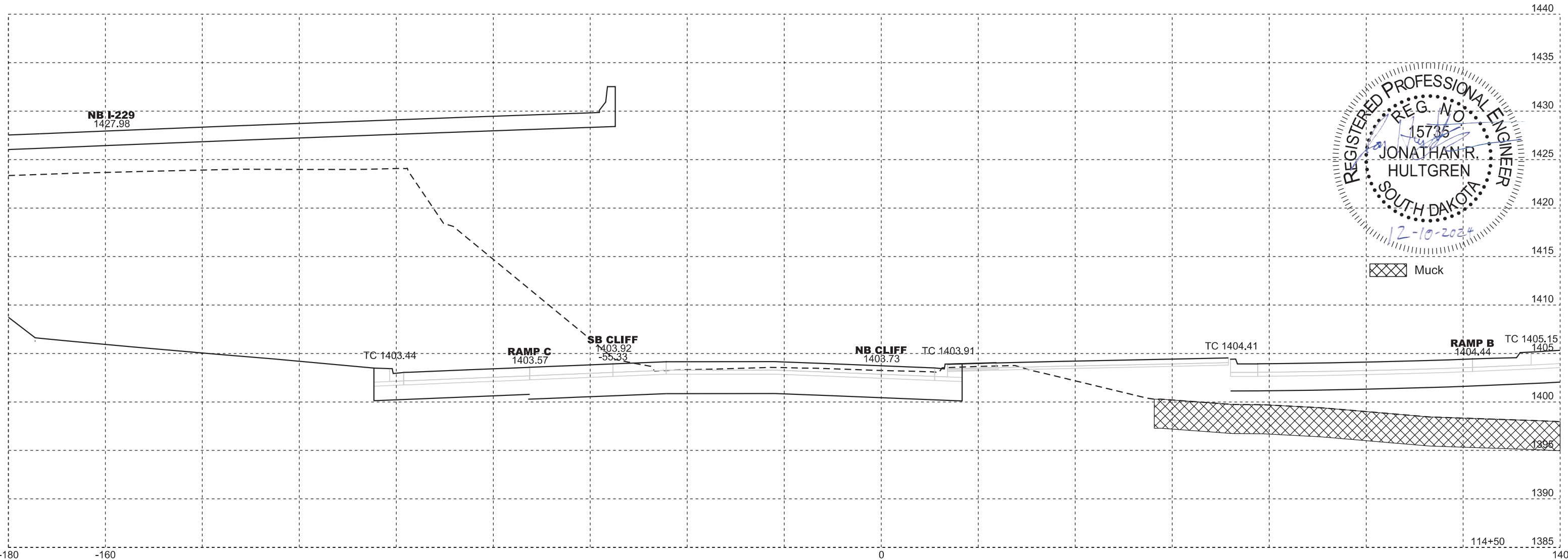


CLIFF AVENUE

Plotting Date: 12/10/2024

FOR BIDDING PURPOSES ONLY


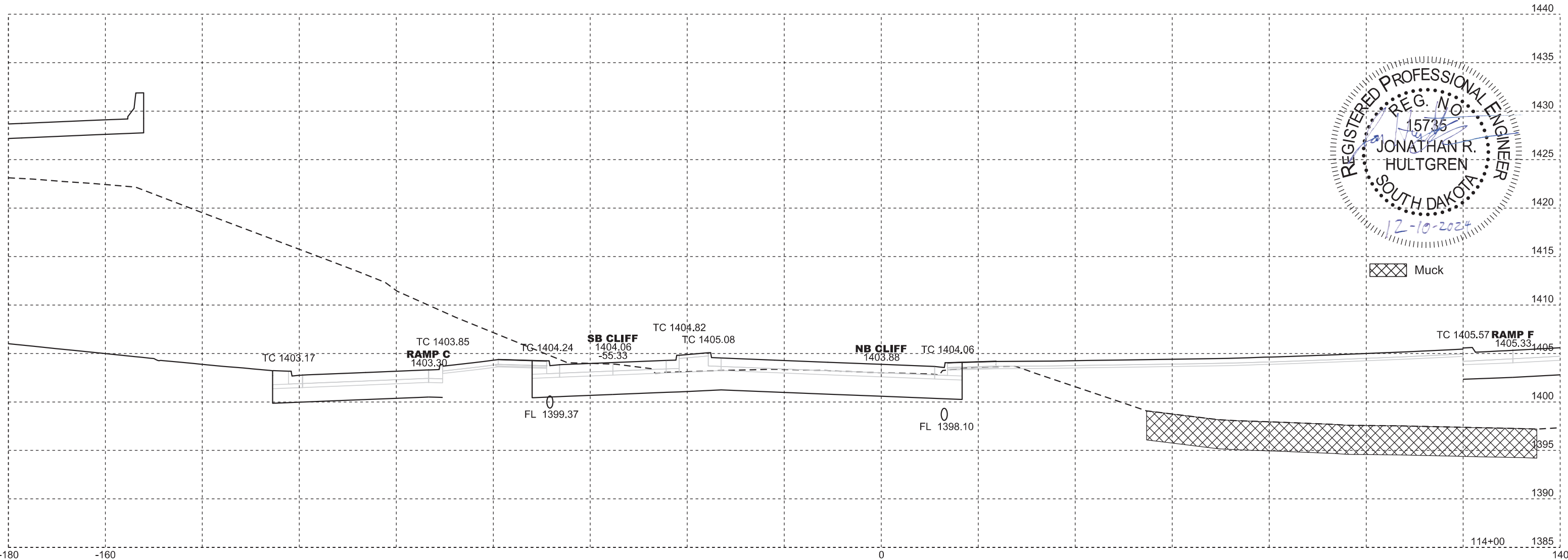
STATE OF SOUTH DAKOTA	PROJECT	SHEET	TOTAL SHEETS
	IM-B-CR 2292(101)3	X63	X145



CLIFF AVENUE

Plotting Date: 12/10/2024
FOR BIDDING PURPOSES ONLY


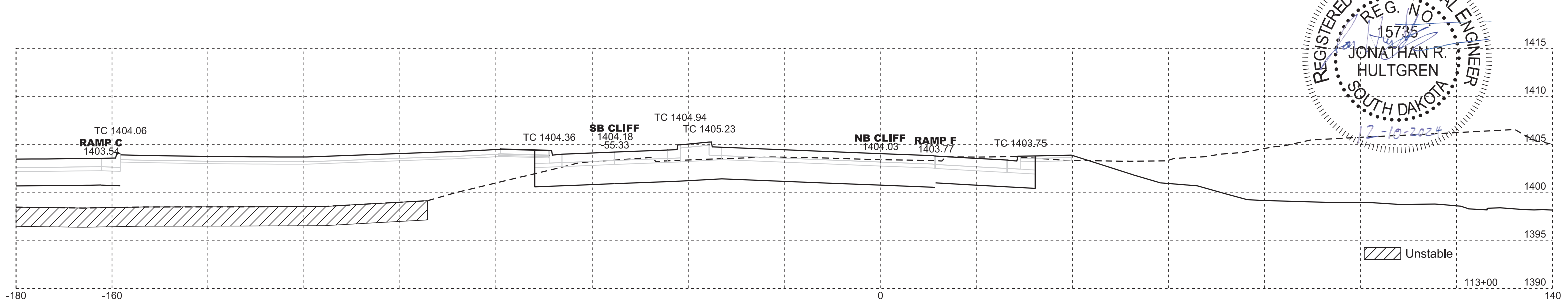
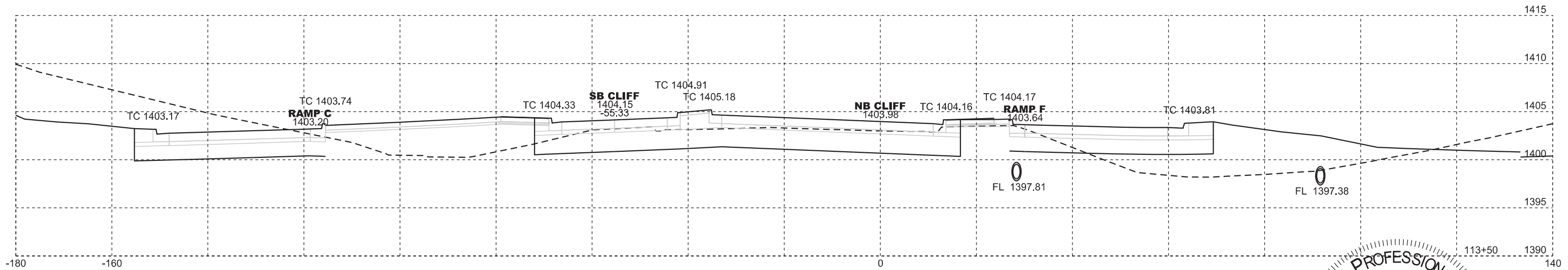
STATE OF SOUTH DAKOTA	PROJECT	SHEET	TOTAL SHEETS
	IM-B-CR 2292(101)3	X64	X145



CLIFF AVENUE

Plotting Date: 12/10/2024
FOR BIDDING PURPOSES ONLY

STATE OF SOUTH DAKOTA	PROJECT	SHEET	TOTAL SHEETS
	IM-B-CR 2292(101)3	X65	X145


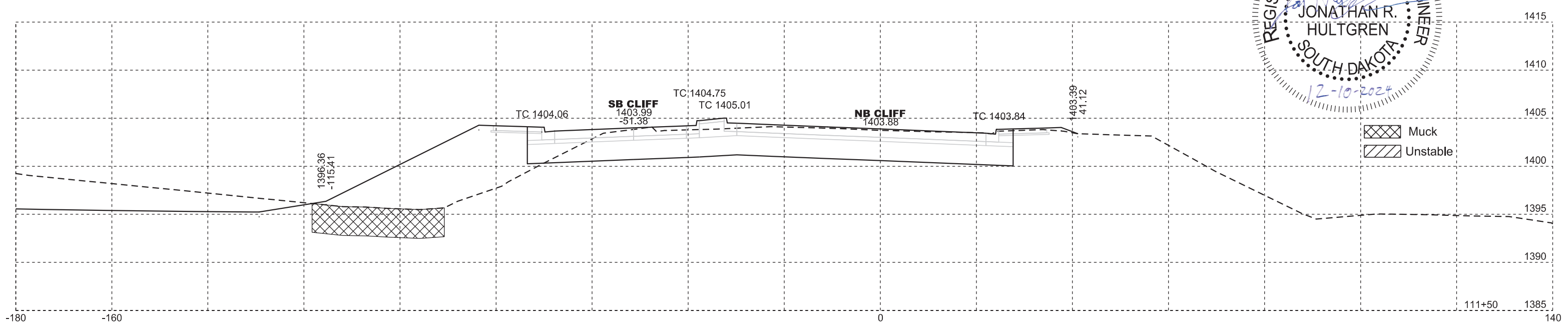
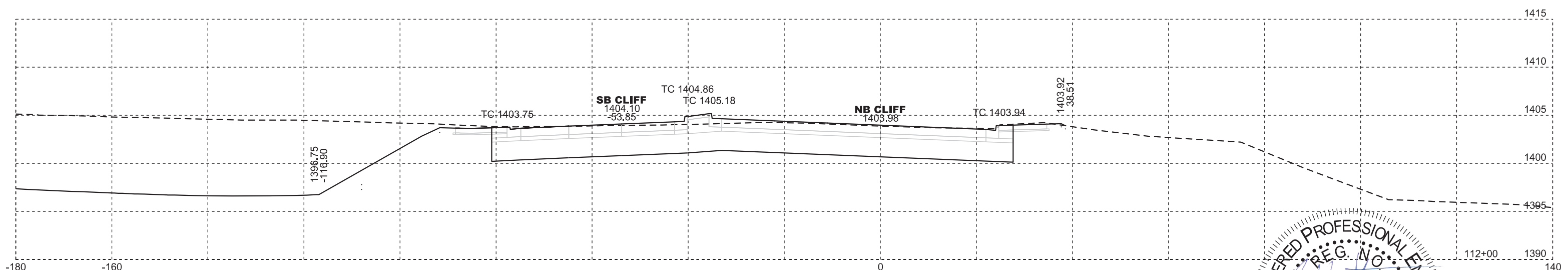
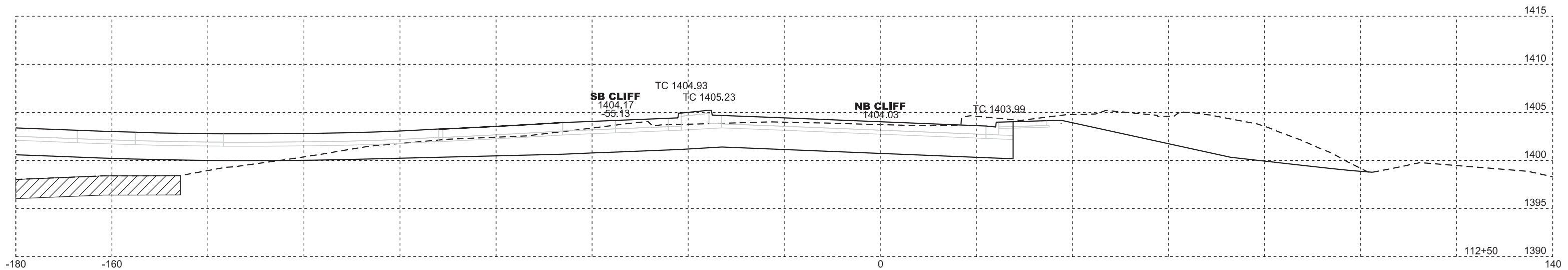


Unstable

CLIFF AVENUE

Plotting Date: 12/10/2024
FOR BIDDING PURPOSES ONLY

STATE OF SOUTH DAKOTA	PROJECT	SHEET	TOTAL SHEETS
	IM-B-CR 2292(101)3	X66	X145




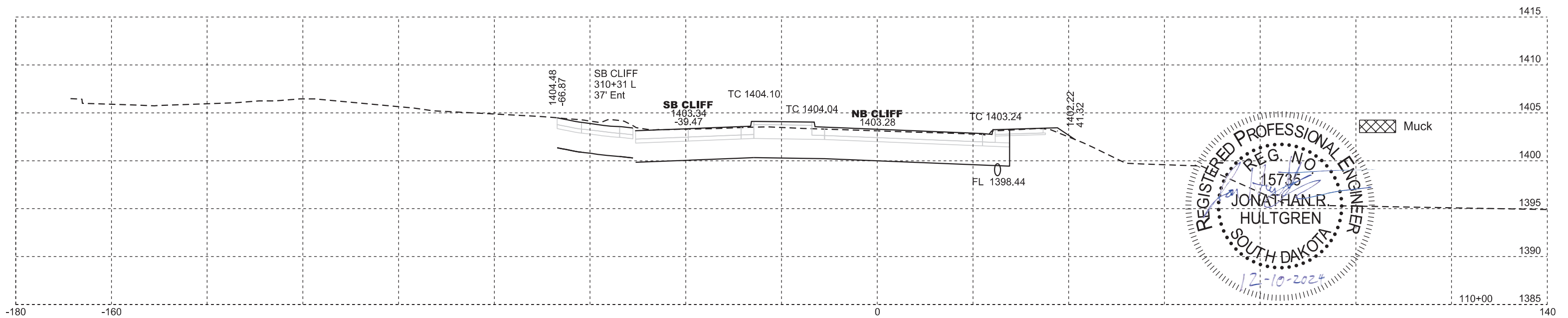
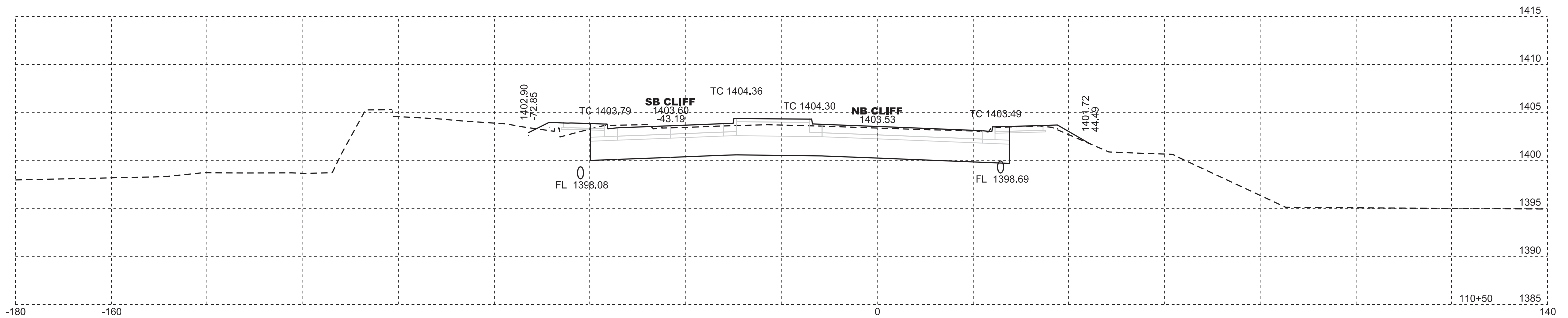
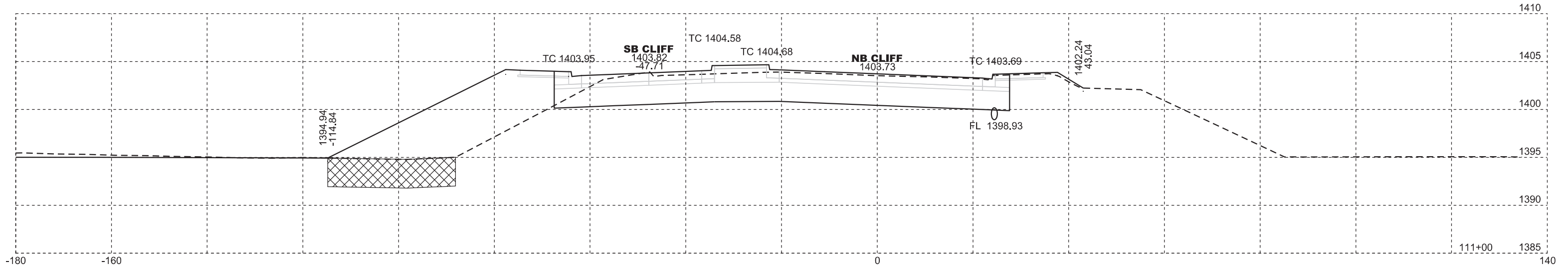
- Muck
- Unstable

CLIFF AVENUE

FOR BIDDING PURPOSES ONLY

Plotting Date: 12/10/2024

STATE OF SOUTH DAKOTA	PROJECT	SHEET	TOTAL SHEETS
	IM-B-CR 2292(101)3	X67	X145




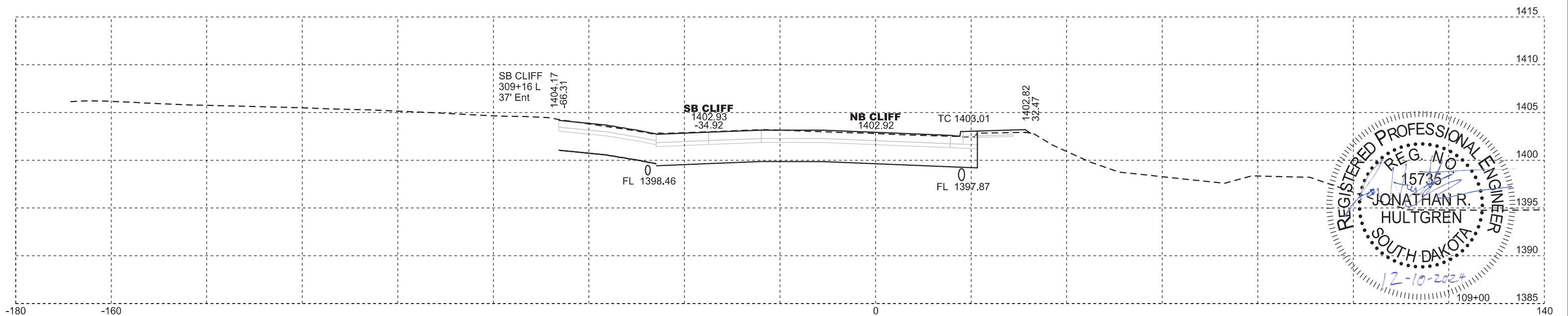
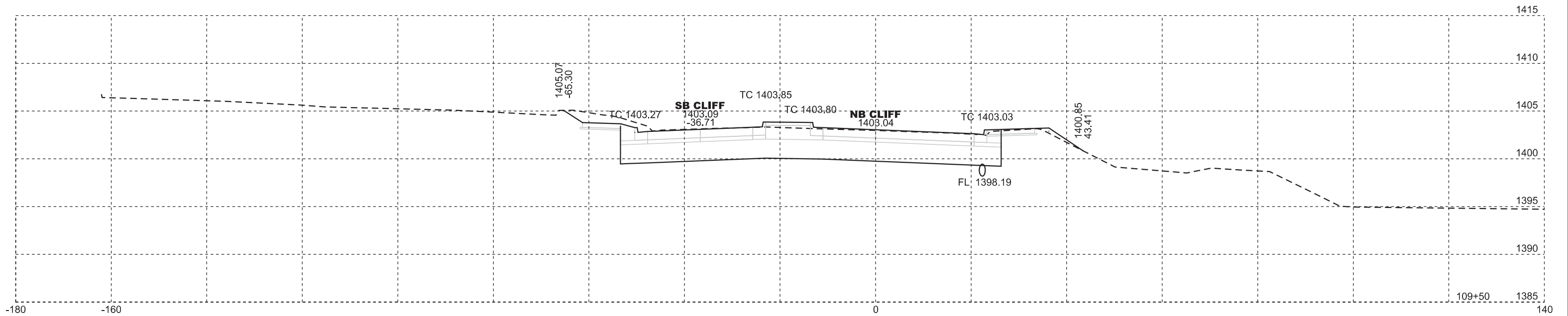
⊠ Muck

CLIFF AVENUE

FOR BIDDING PURPOSES ONLY

Plotting Date: 12/10/2024

STATE OF SOUTH DAKOTA	PROJECT	SHEET	TOTAL SHEETS
	IM-B-CR 2292(101)3	X68	X145


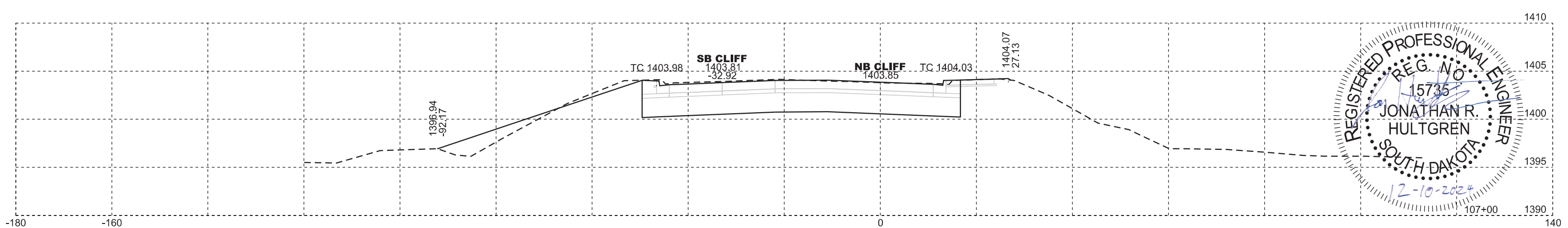
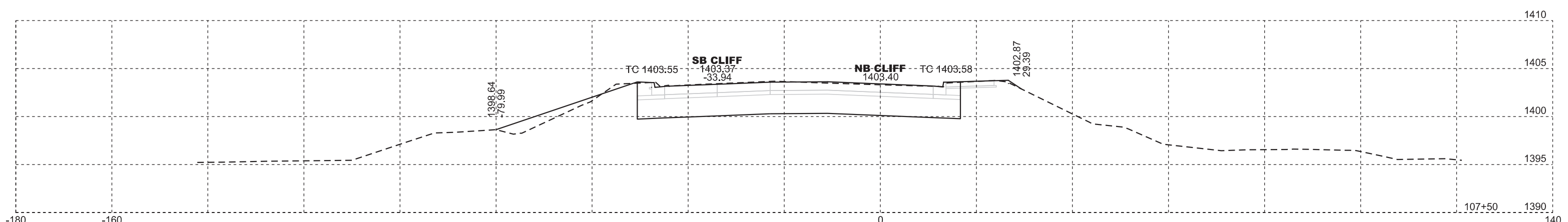
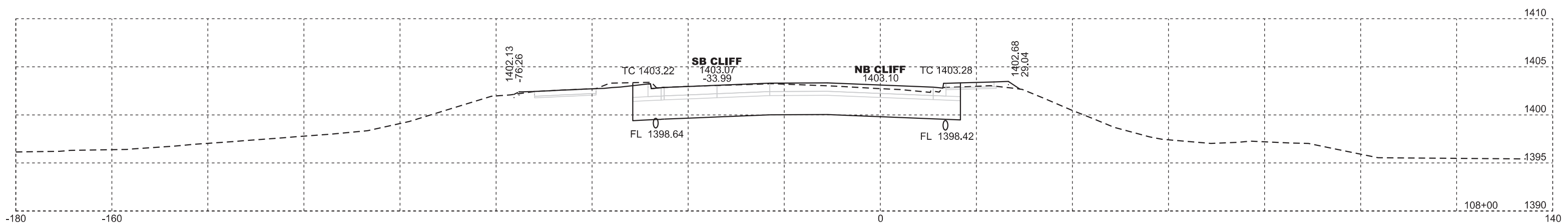
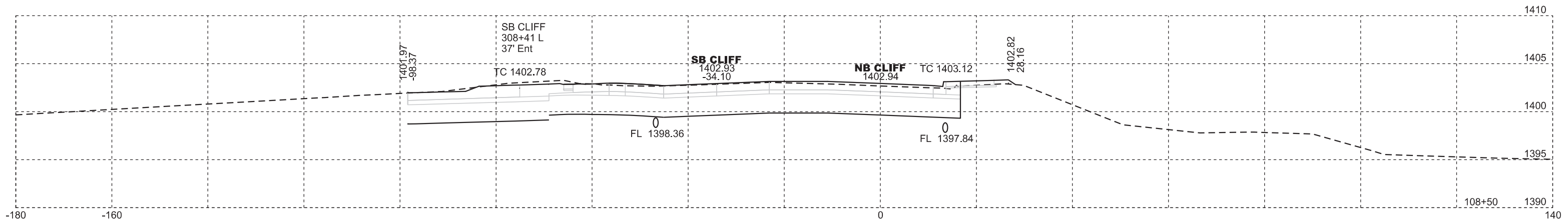


CLIFF AVENUE

FOR BIDDING PURPOSES ONLY

Plotting Date: 12/10/2024

STATE OF SOUTH DAKOTA	PROJECT	SHEET	TOTAL SHEETS
	IM-B-CR 2292(101)3	X69	X145

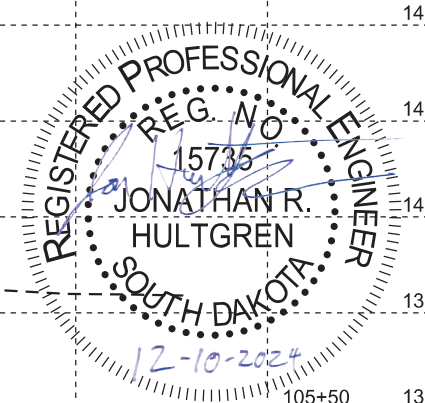
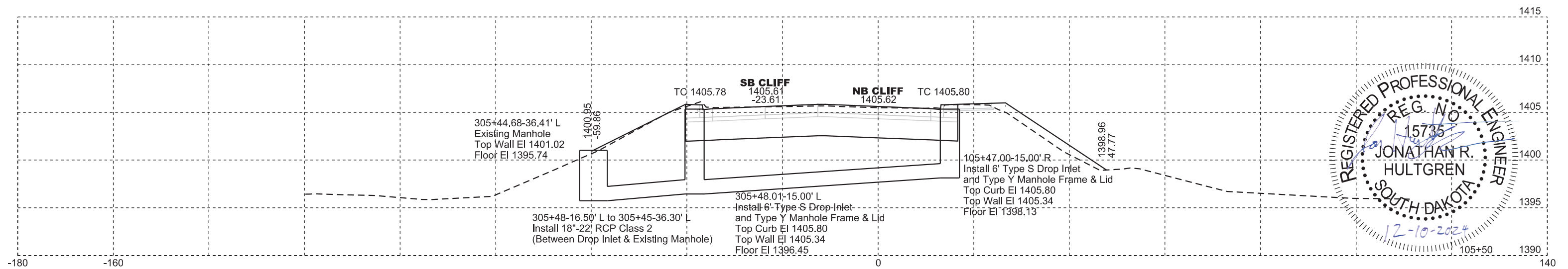
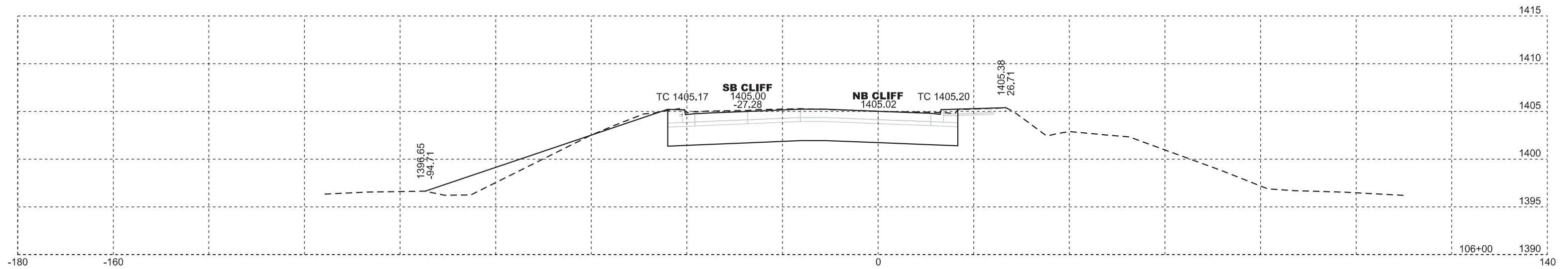
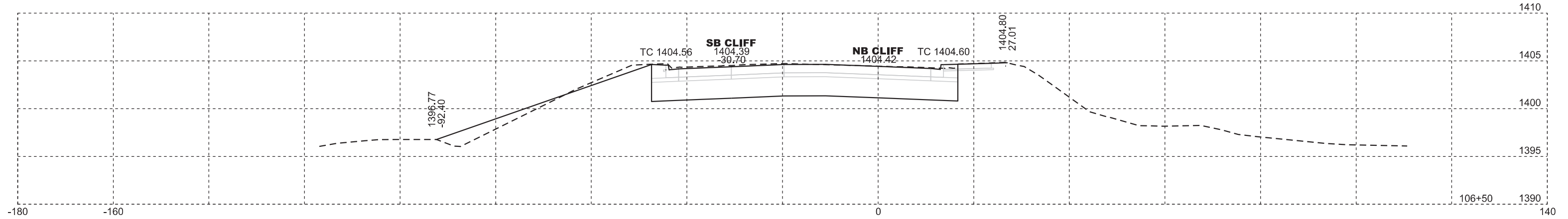


CLIFF AVENUE

Plotting Date: 12/10/2024

FOR BIDDING PURPOSES ONLY

STATE OF SOUTH DAKOTA	PROJECT	SHEET	TOTAL SHEETS
	IM-B-CR 2292(101)3	X70	X145


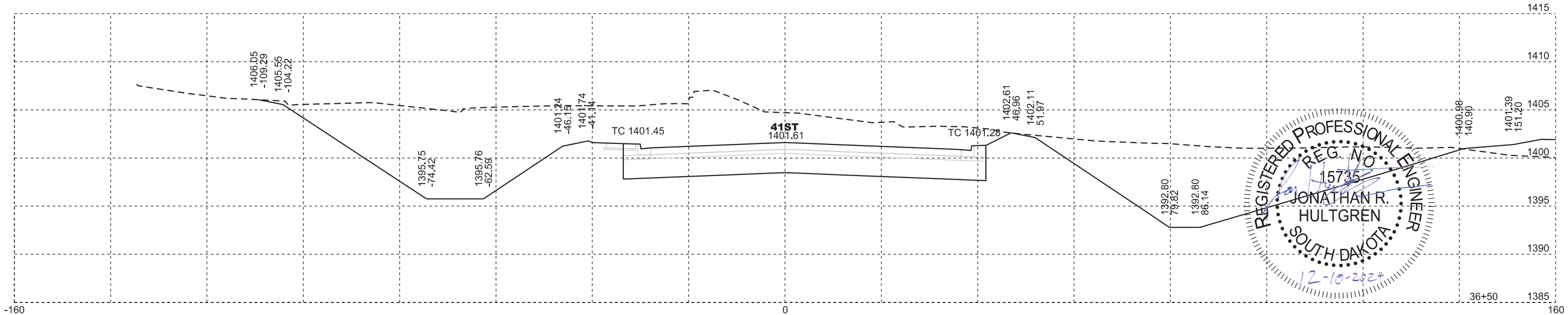
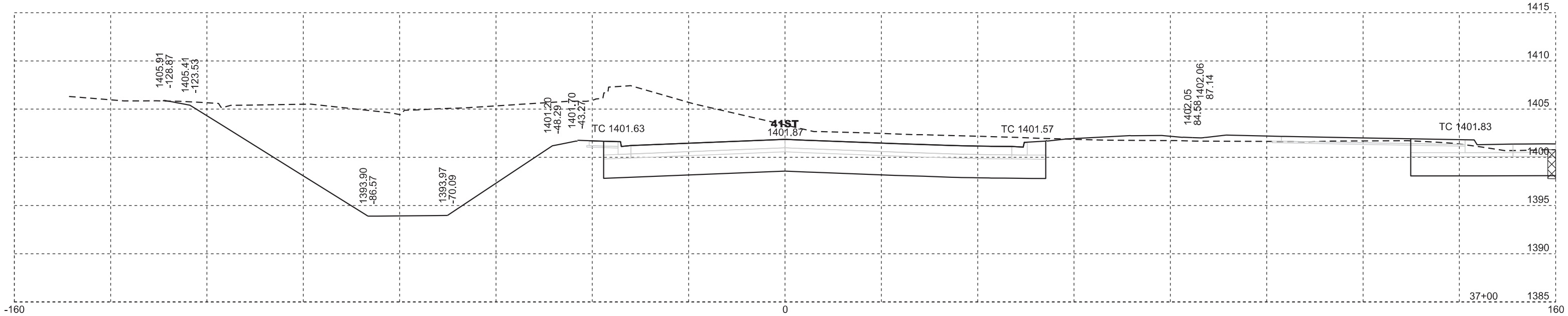


41ST STREET

FOR BIDDING PURPOSES ONLY

Plotting Date: 12/10/2024

STATE OF SOUTH DAKOTA	PROJECT	SHEET	TOTAL SHEETS
	IM-B-CR 2292(101)3	X71	X145


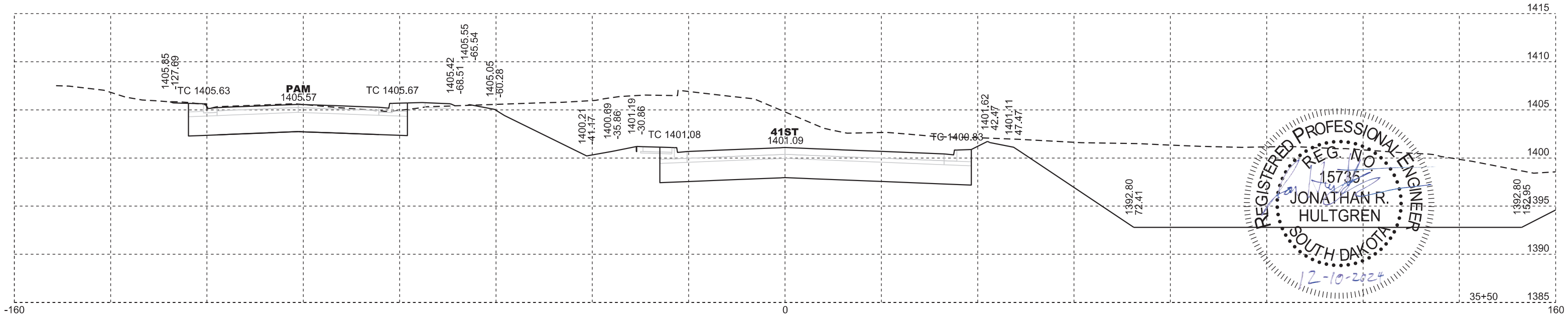
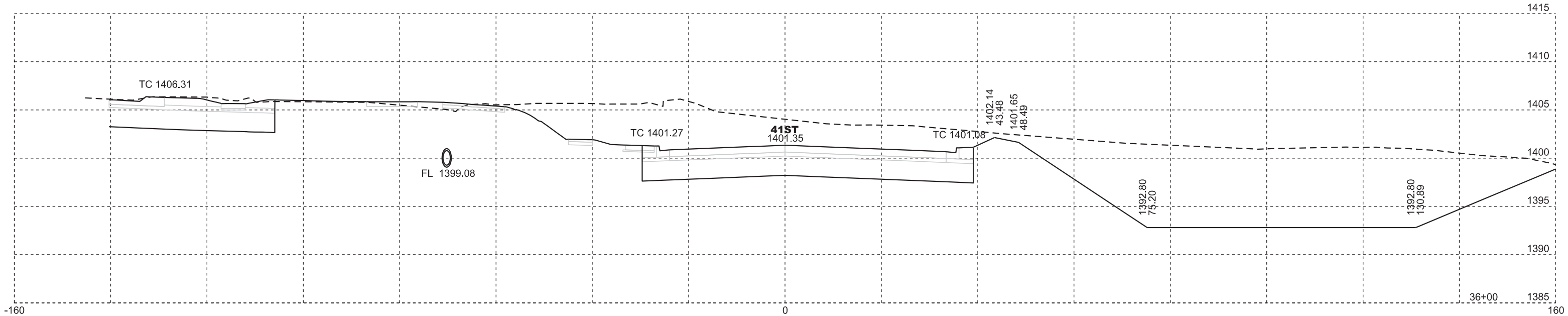


41ST STREET

Plotting Date: 12/10/2024

FOR BIDDING PURPOSES ONLY

STATE OF SOUTH DAKOTA	PROJECT	SHEET	TOTAL SHEETS
	IM-B-CR 2292(101)3	X72	X145


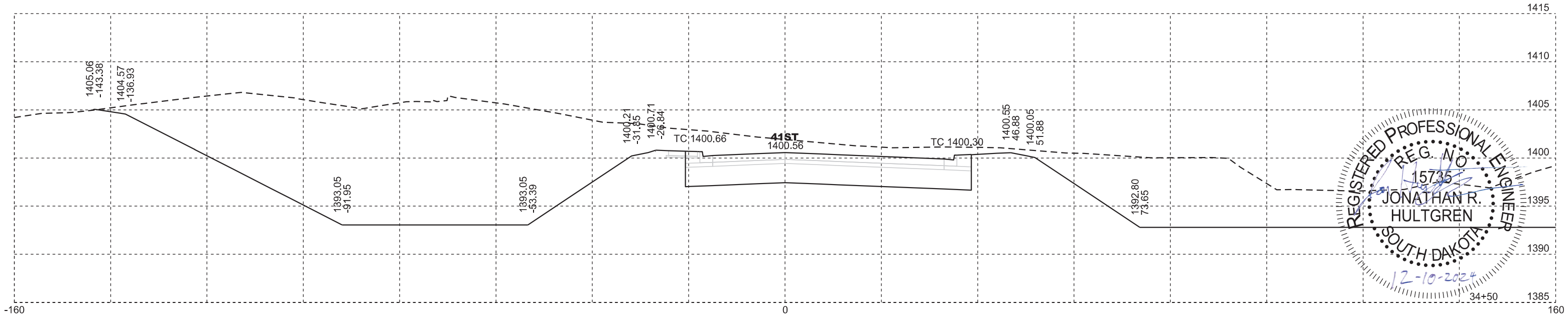
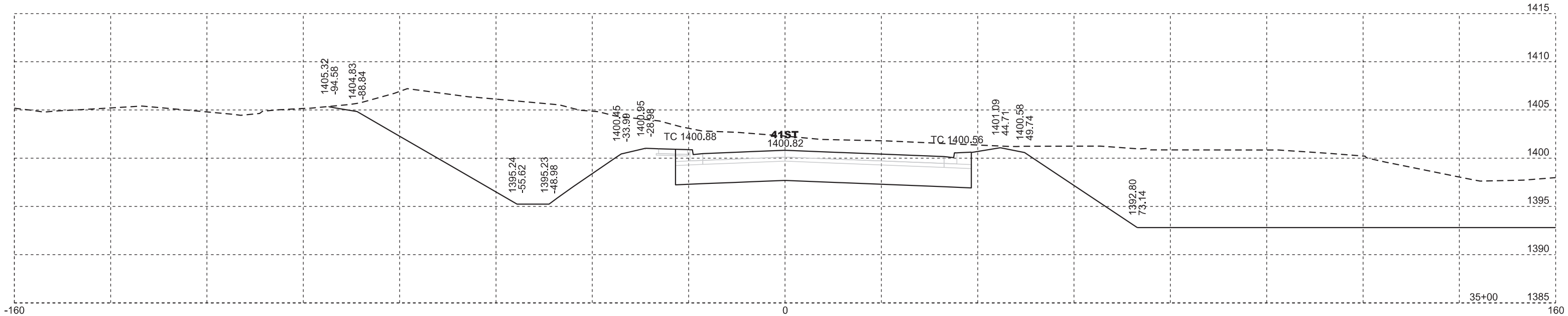


41ST STREET

FOR BIDDING PURPOSES ONLY

Plotting Date: 12/10/2024

STATE OF SOUTH DAKOTA	PROJECT	SHEET	TOTAL SHEETS
	IM-B-CR 2292(101)3	X73	X145


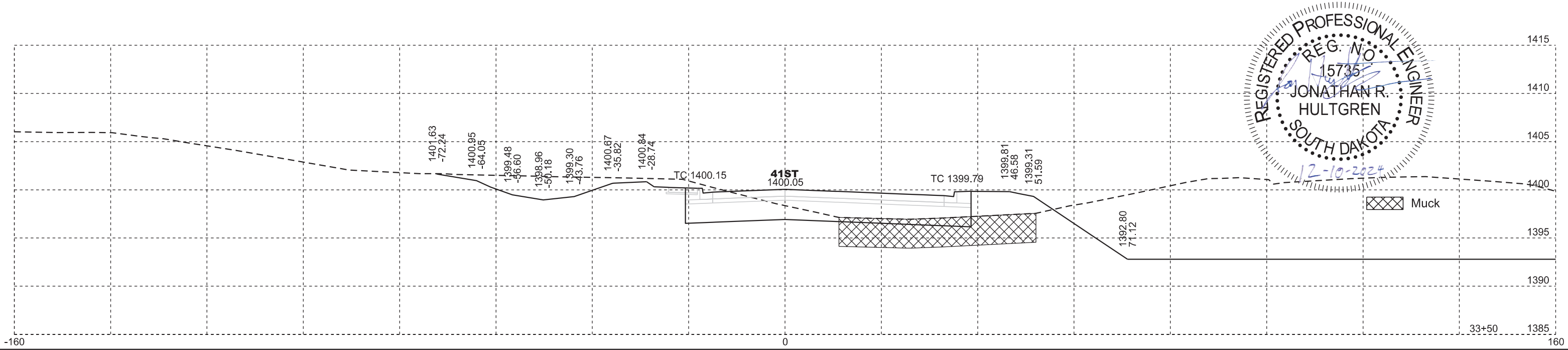
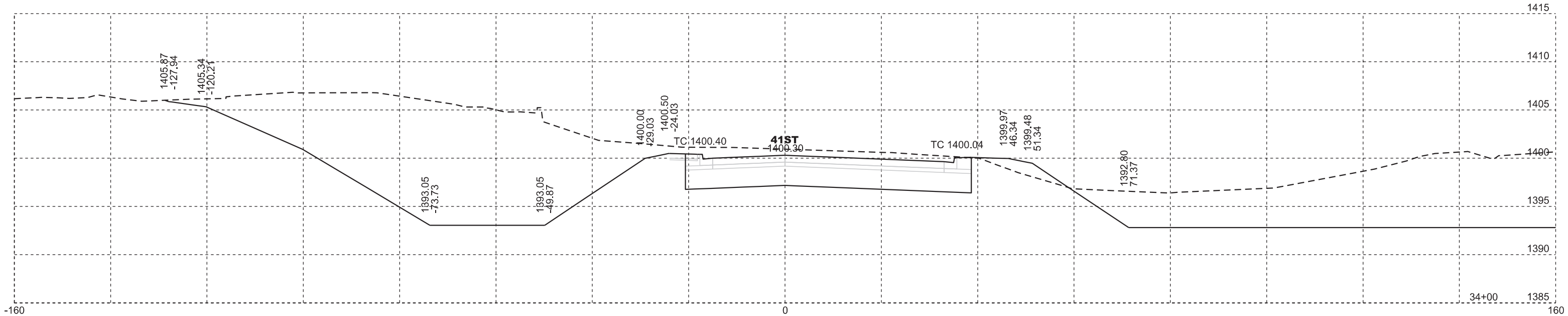


41ST STREET

FOR BIDDING PURPOSES ONLY

Plotting Date: 12/10/2024

STATE OF SOUTH DAKOTA	PROJECT	SHEET	TOTAL SHEETS
	IM-B-CR 2292(101)3	X74	X145




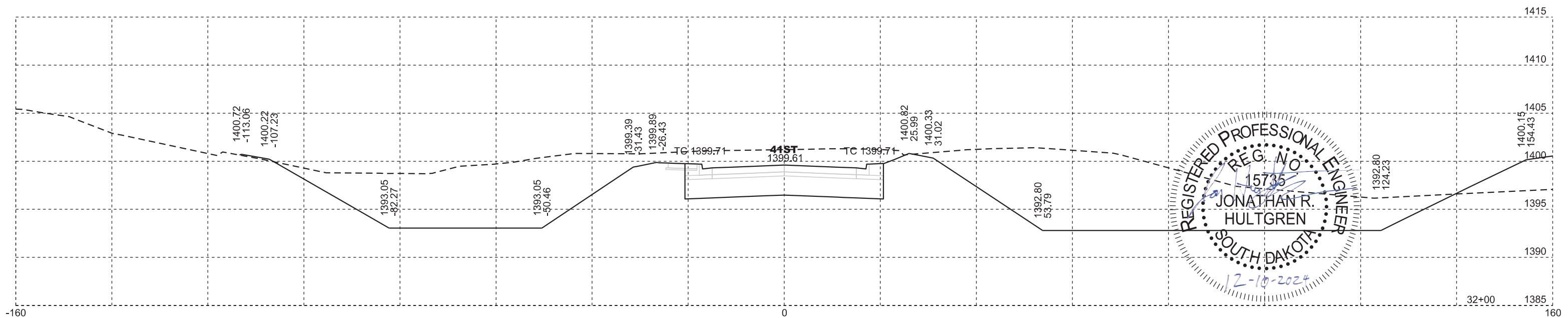
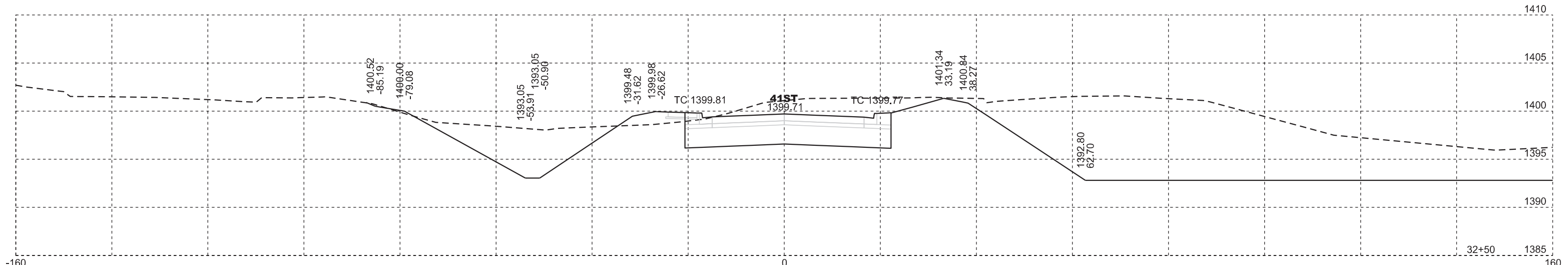
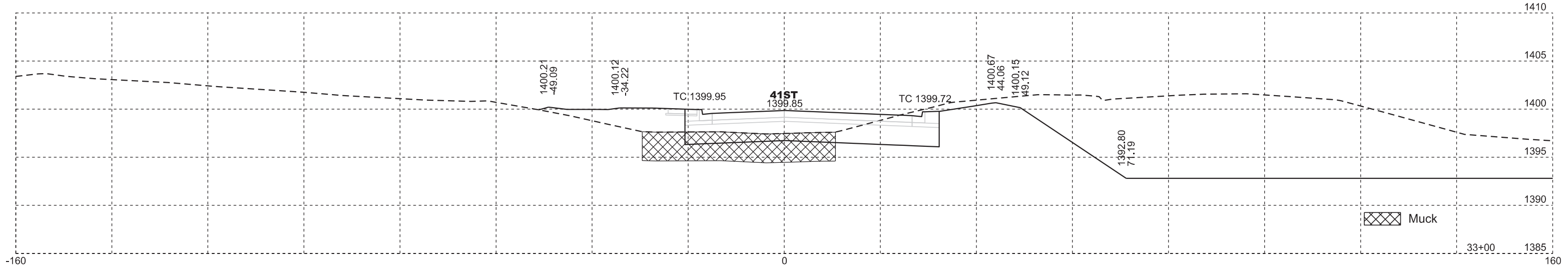
Muck

41ST STREET

FOR BIDDING PURPOSES ONLY

Plotting Date: 12/10/2024

STATE OF SOUTH DAKOTA	PROJECT	SHEET	TOTAL SHEETS
	IM-B-CR 2292(101)3	X75	X145


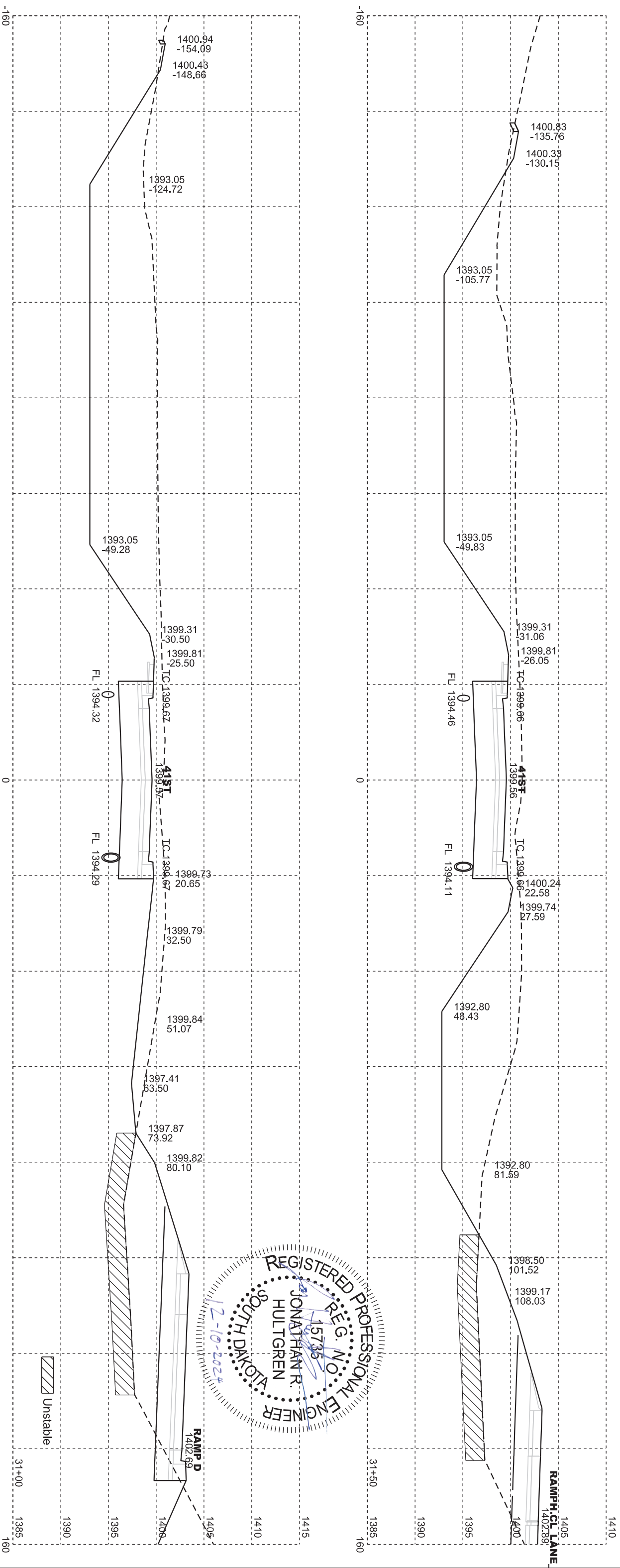


41ST STREET

Plotting Date: 12/10/2024

STATE OF SOUTH DAKOTA	PROJECT	SHEET	TOTAL SHEETS
	IM-B-CR 2292(101)3	X76	X145

FOR BIDDING PURPOSES ONLY



Unstable

FL 1394.32

FL 1394.29

FL 1394.46

FL 1394.11

RAMP D


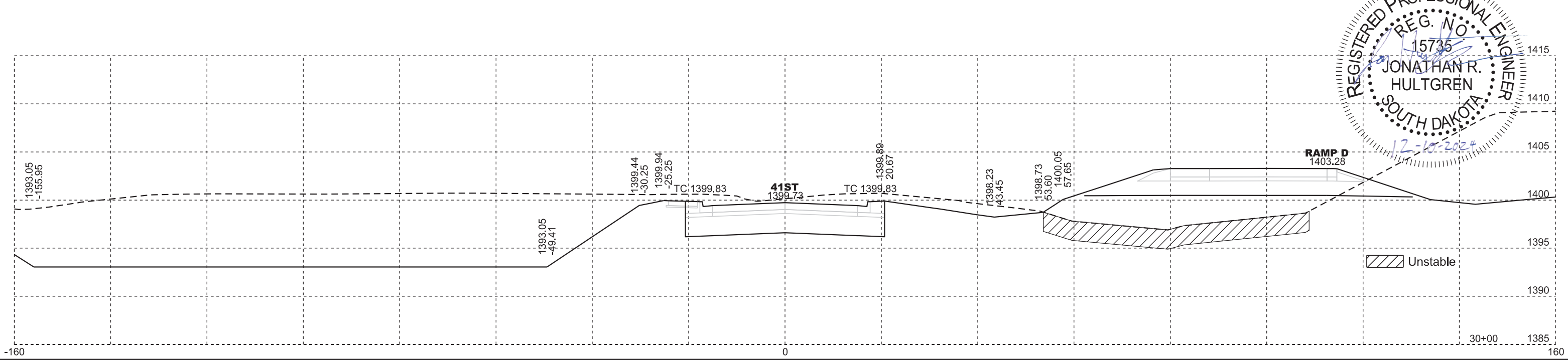
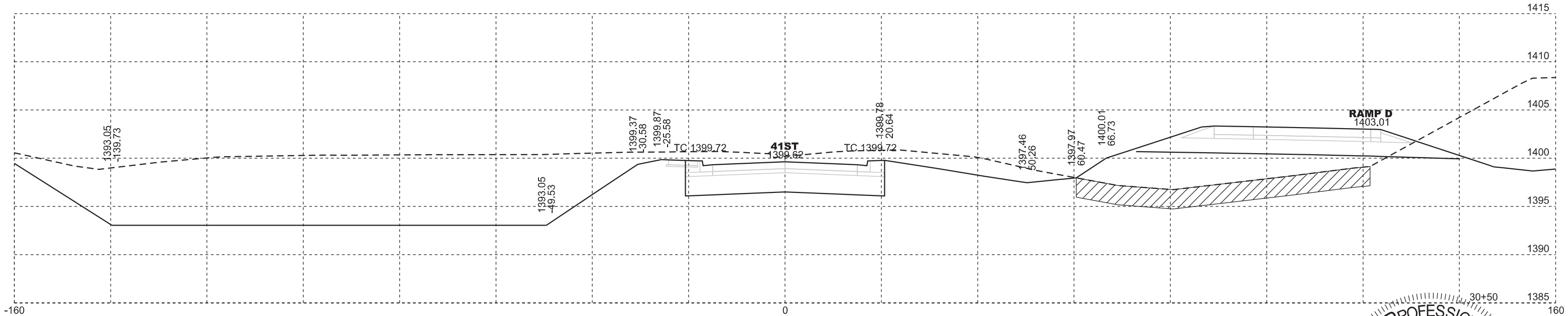
RAMP H.C.I. LANE

41ST STREET

FOR BIDDING PURPOSES ONLY

Plotting Date: 12/10/2024

STATE OF SOUTH DAKOTA	PROJECT	SHEET	TOTAL SHEETS
	IM-B-CR 2292(101)3	X77	X145


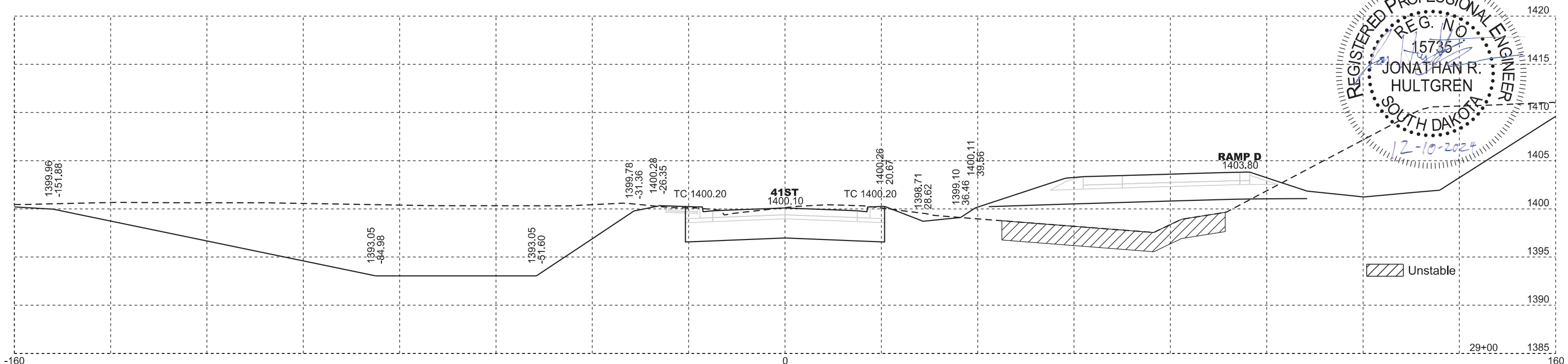
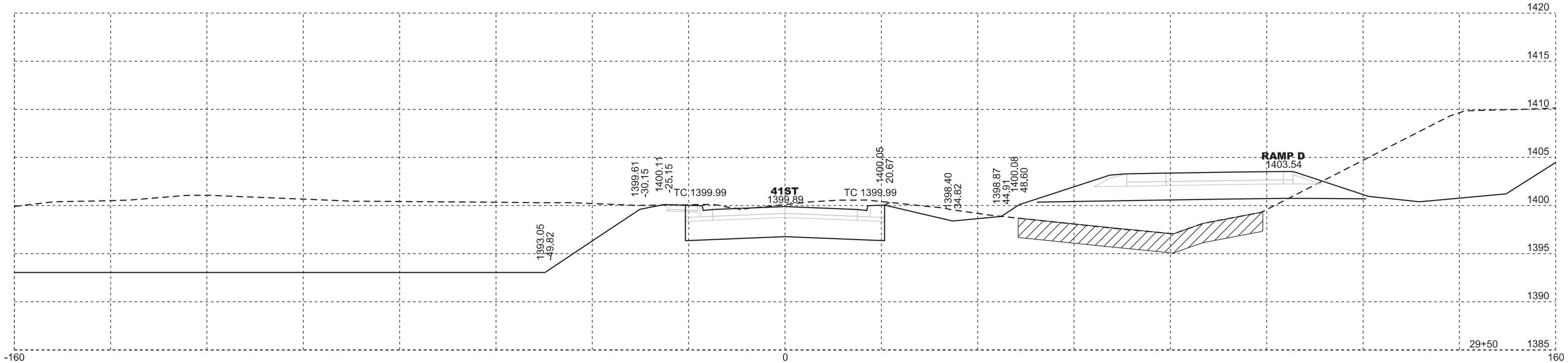


41ST STREET

FOR BIDDING PURPOSES ONLY

Plotting Date: 12/10/2024

STATE OF SOUTH DAKOTA	PROJECT	SHEET	TOTAL SHEETS
	IM-B-CR 2292(101)3	X78	X145



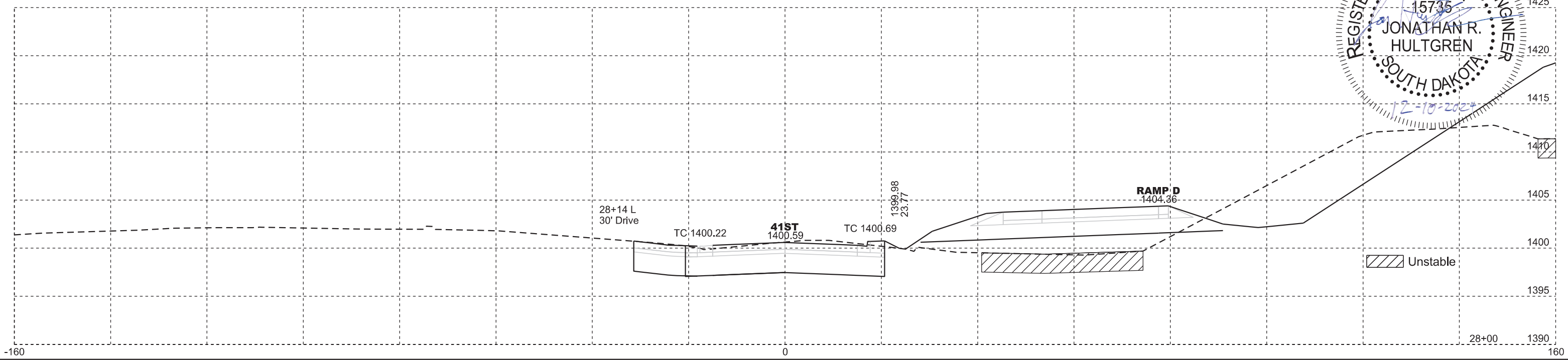
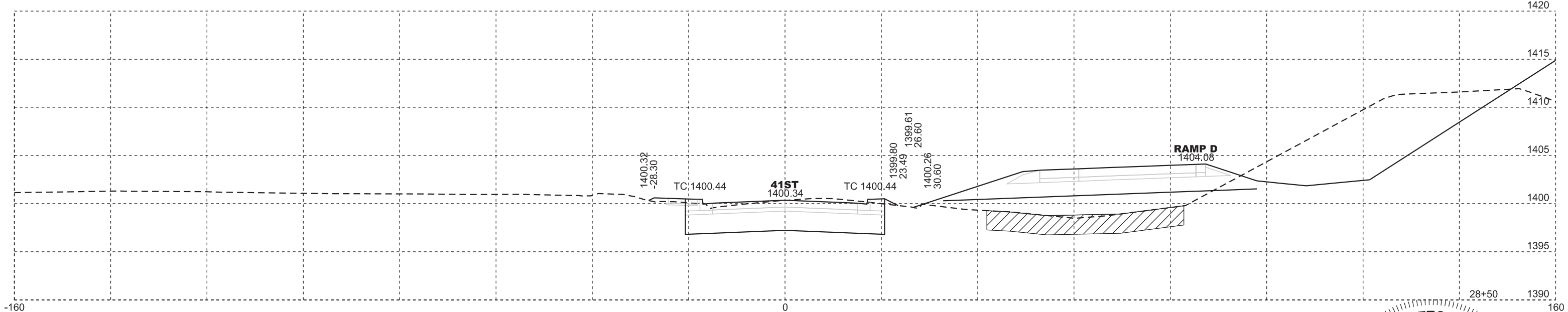
Unstable

41ST STREET

FOR BIDDING PURPOSES ONLY

Plotting Date: 12/10/2024

STATE OF SOUTH DAKOTA	PROJECT	SHEET	TOTAL SHEETS
	IM-B-CR 2292(101)3	X79	X145


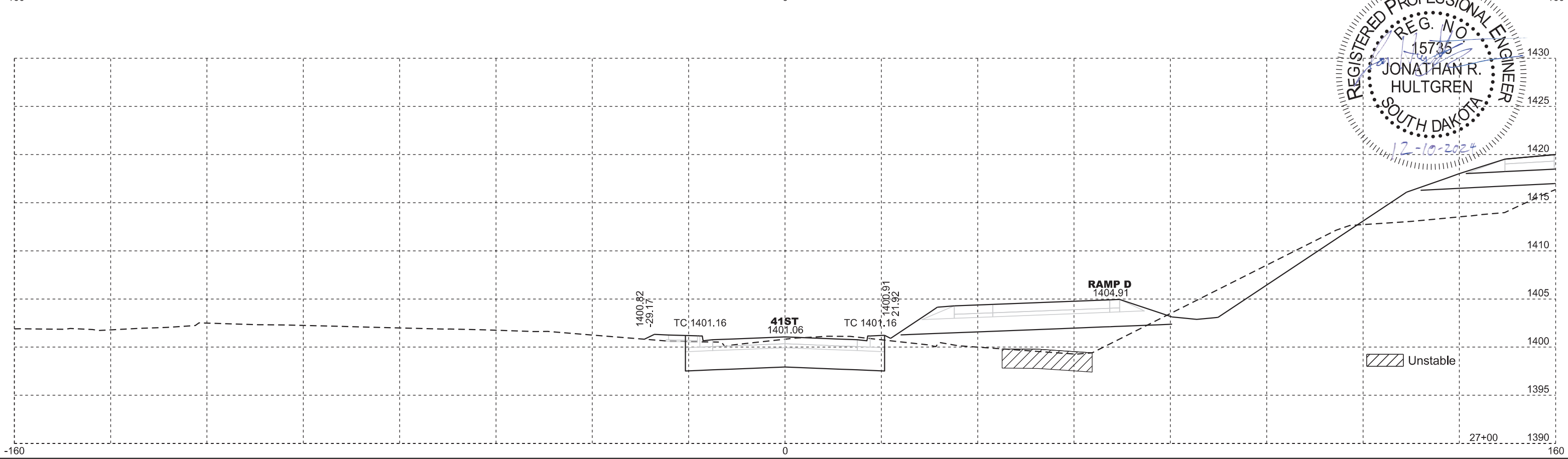
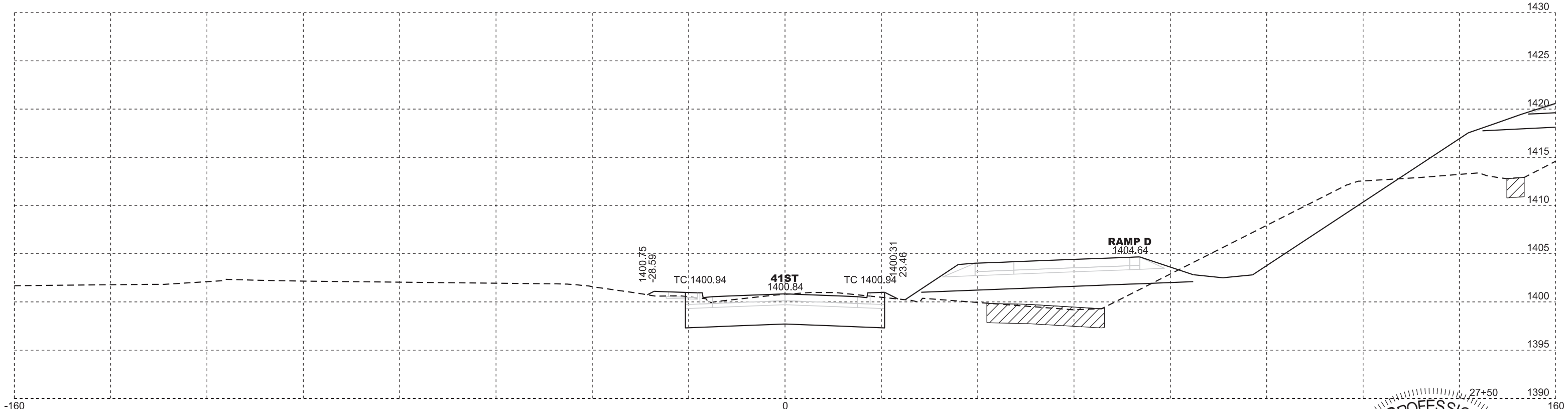


41ST STREET

FOR BIDDING PURPOSES ONLY

Plotting Date: 12/10/2024

STATE OF SOUTH DAKOTA	PROJECT	SHEET	TOTAL SHEETS
	IM-B-CR 2292(101)3	X80	X145

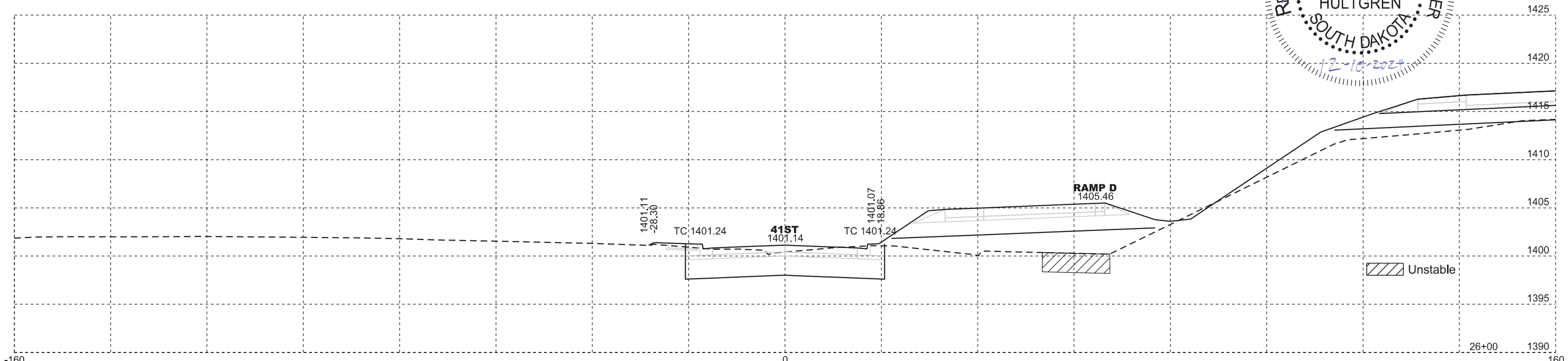

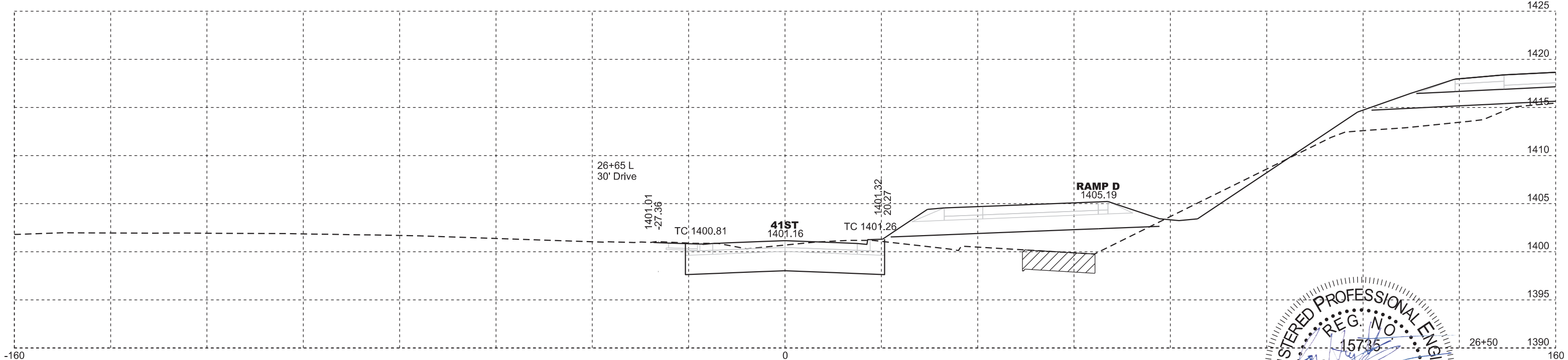


41ST STREET

FOR BIDDING PURPOSES ONLY

Plotting Date: 12/10/2024

STATE OF SOUTH DAKOTA	PROJECT	SHEET	TOTAL SHEETS
	IM-B-CR 2292(101)3	X81	X145

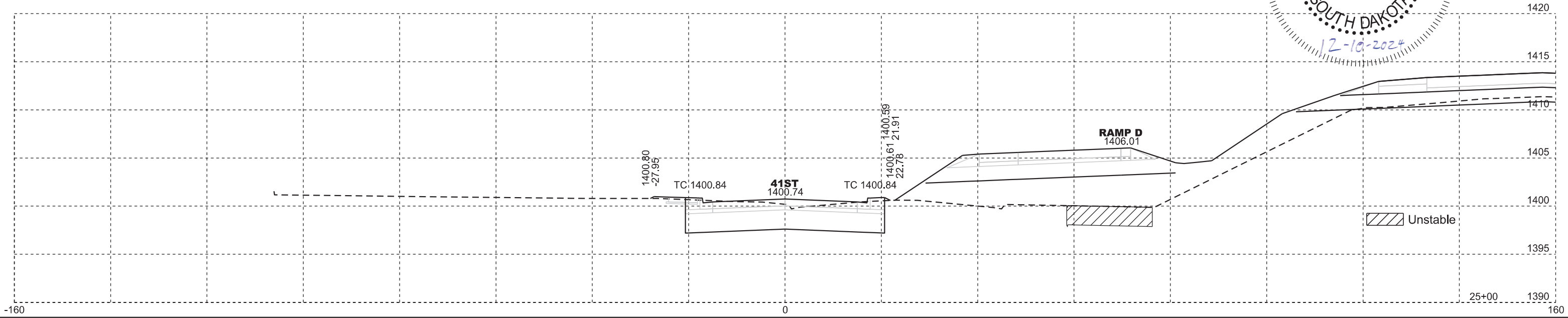
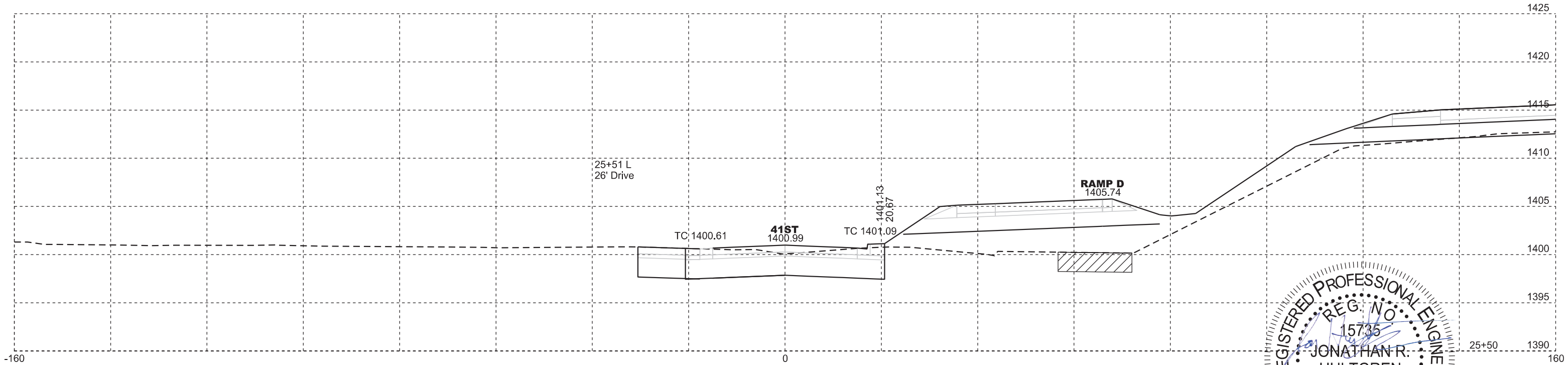


41ST STREET

Plotting Date: 12/10/2024

FOR BIDDING PURPOSES ONLY

STATE OF SOUTH DAKOTA	PROJECT	SHEET	TOTAL SHEETS
	IM-B-CR 2292(101)3	X82	X145

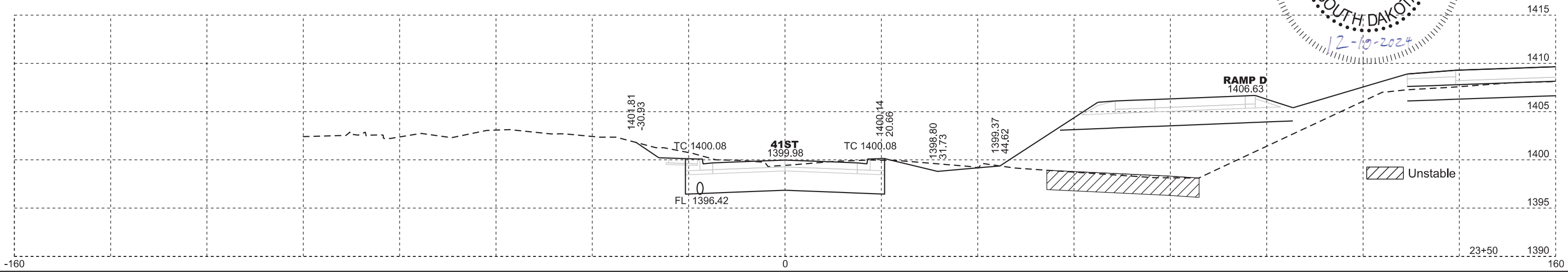

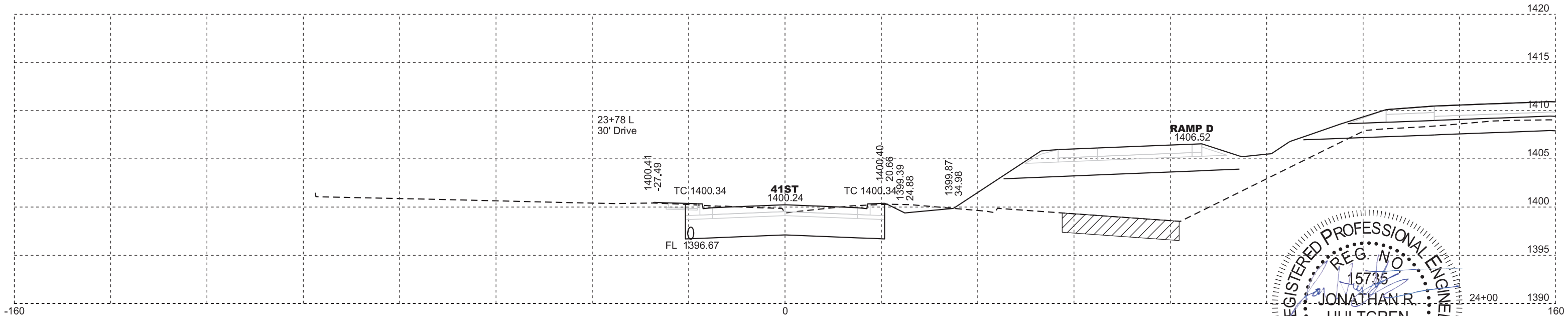
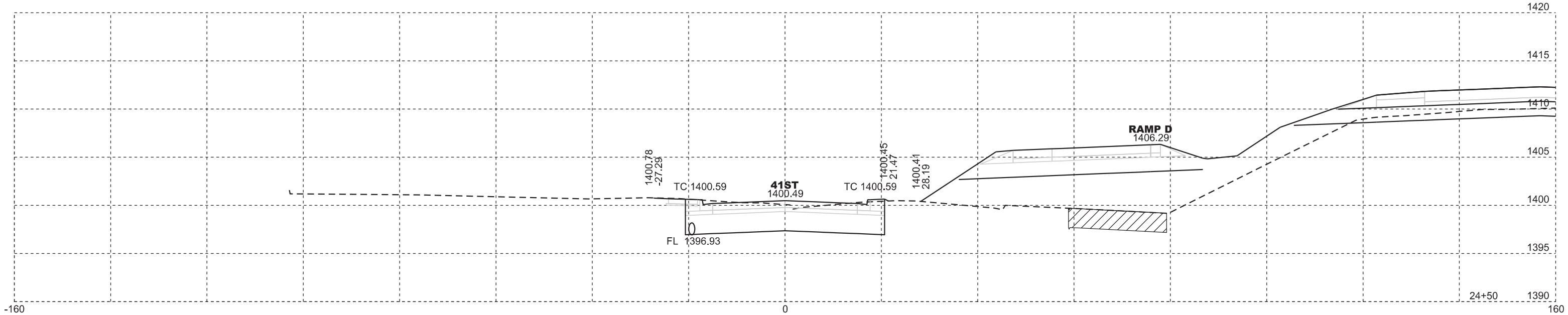


41ST STREET

FOR BIDDING PURPOSES ONLY

Plotting Date: 12/10/2024

STATE OF SOUTH DAKOTA	PROJECT	SHEET	TOTAL SHEETS
	IM-B-CR 2292(101)3	X83	X145

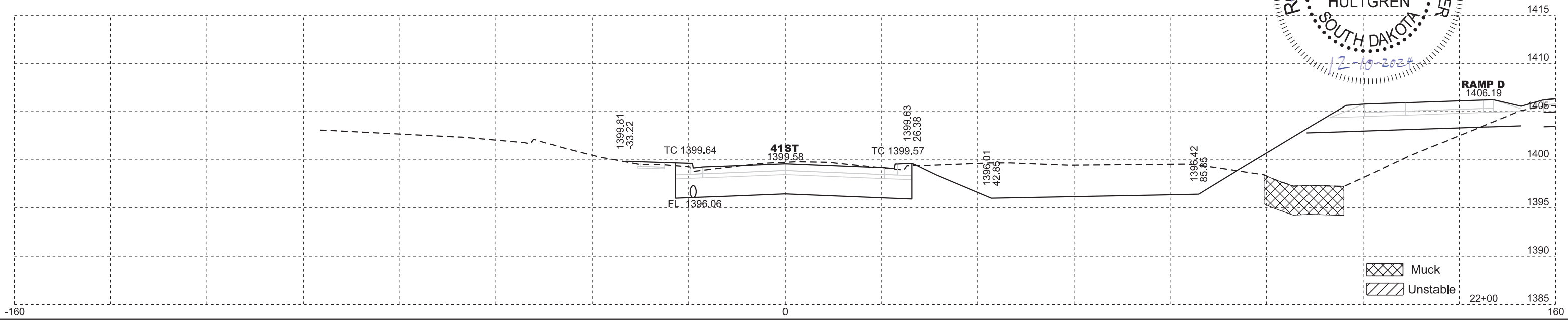

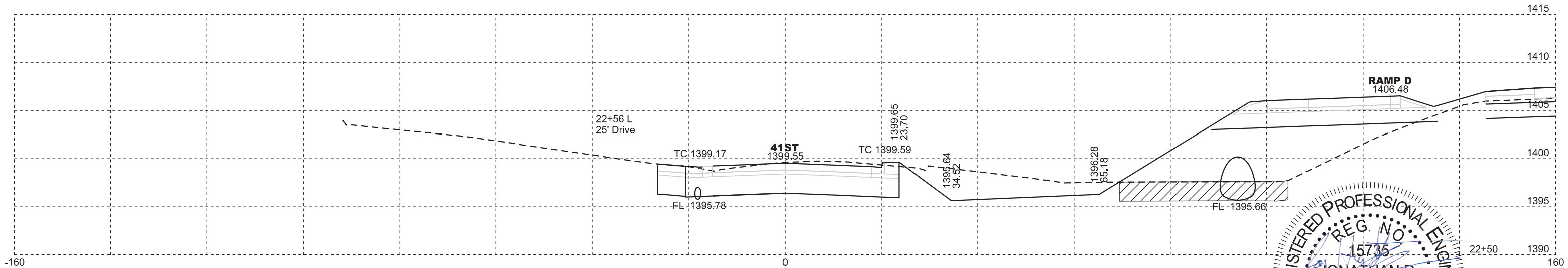
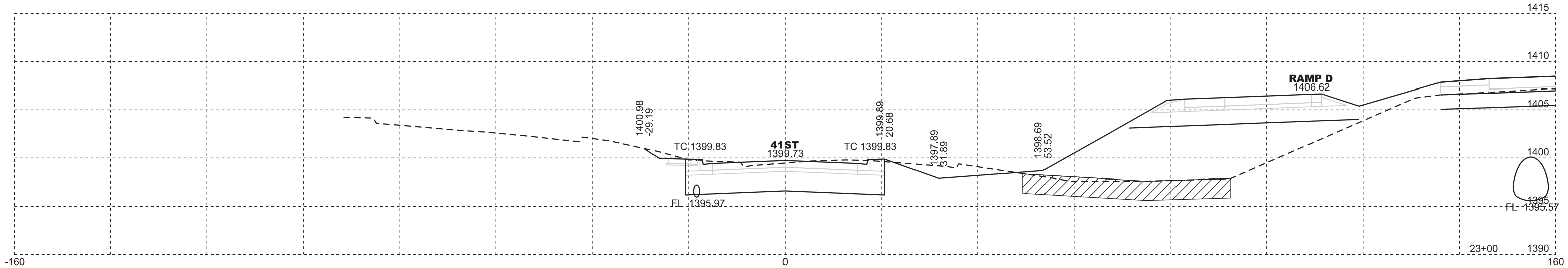


41ST STREET

Plotting Date: 12/10/2024

FOR BIDDING PURPOSES ONLY

STATE OF SOUTH DAKOTA	PROJECT	SHEET	TOTAL SHEETS
	IM-B-CR 2292(101)3	X84	X145



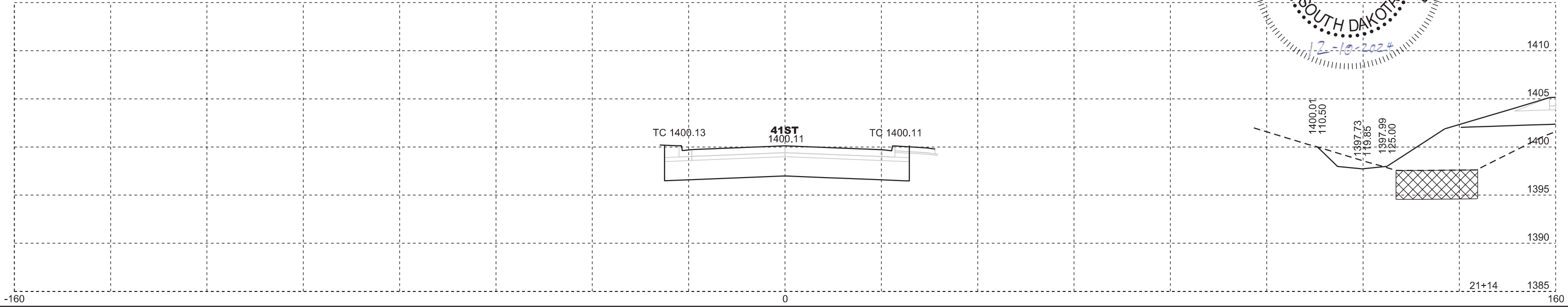
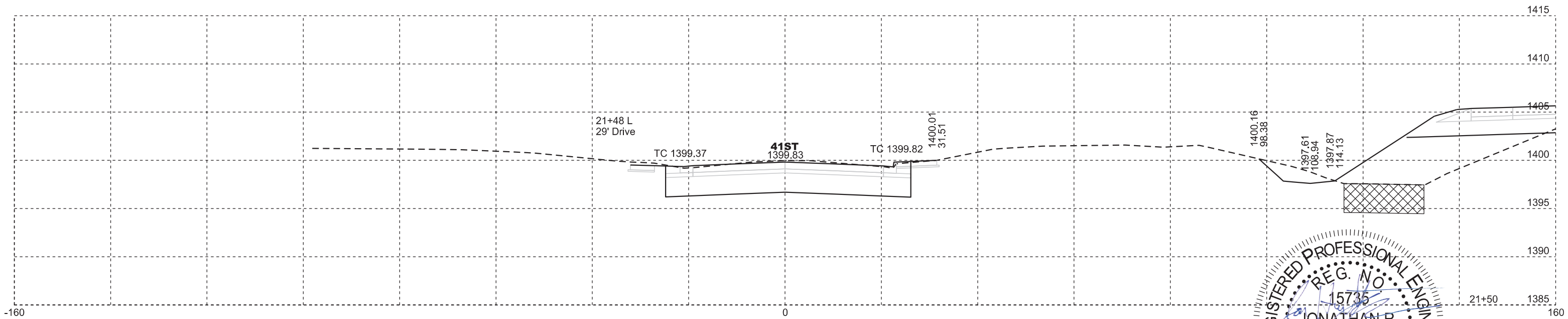
▨ Muck
▨ Unstable

41ST STREET

Plotting Date: 12/10/2024

FOR BIDDING PURPOSES ONLY


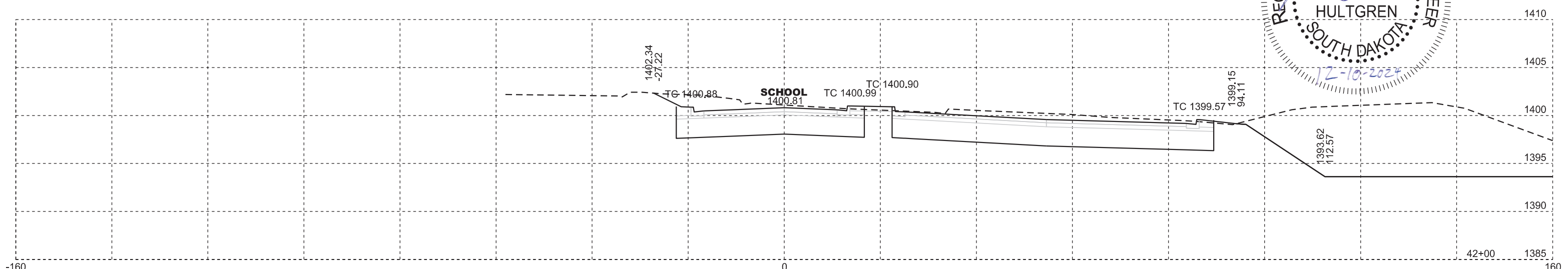
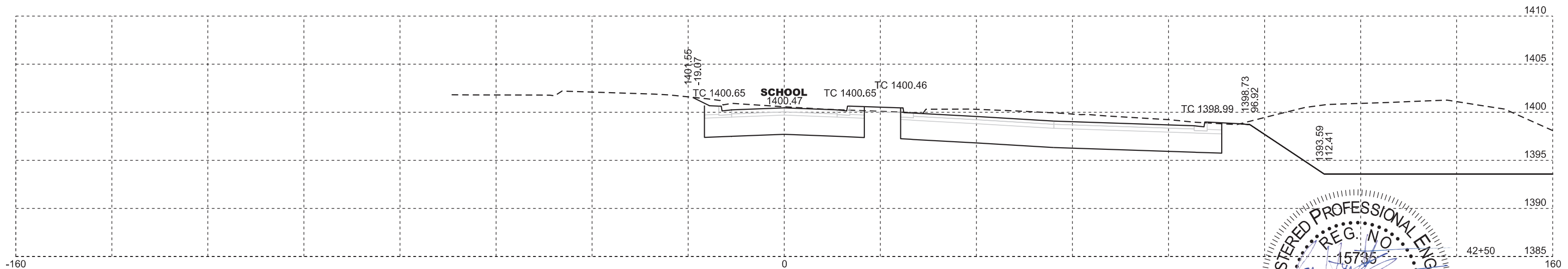
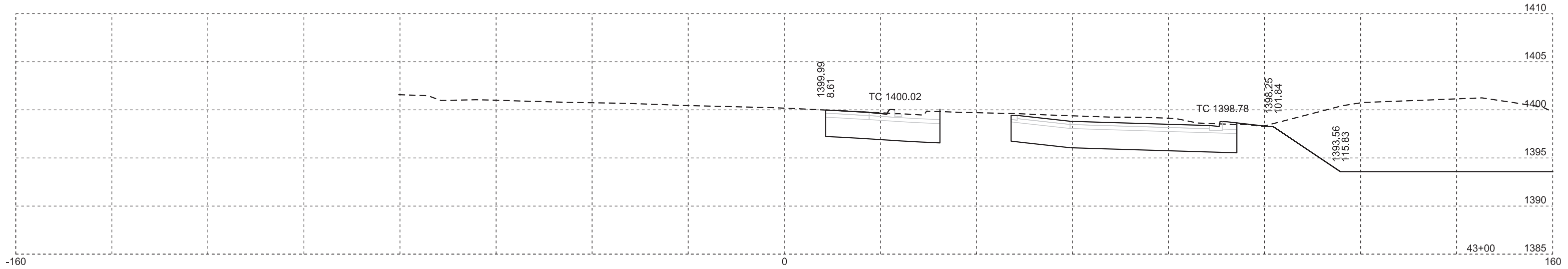
STATE OF SOUTH DAKOTA	PROJECT	SHEET	TOTAL SHEETS
	IM-B-CR 2292(101)3	X85	X145



SCHOOL ENTRANCE FOR BIDDING PURPOSES ONLY

Plotting Date: 12/10/2024


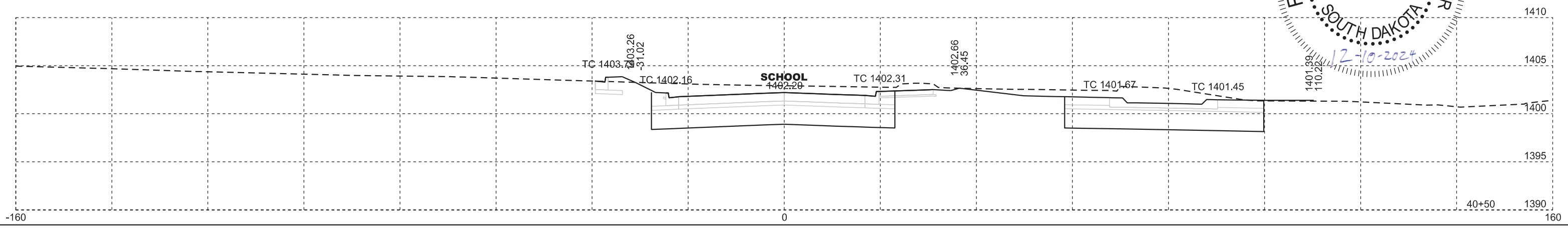
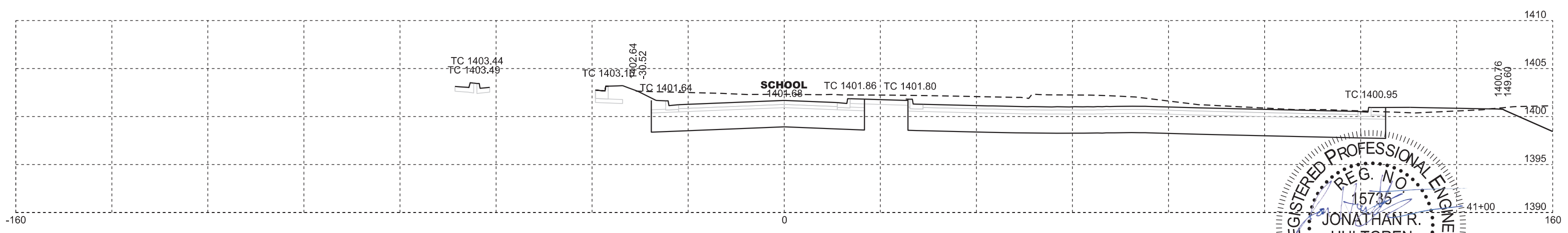
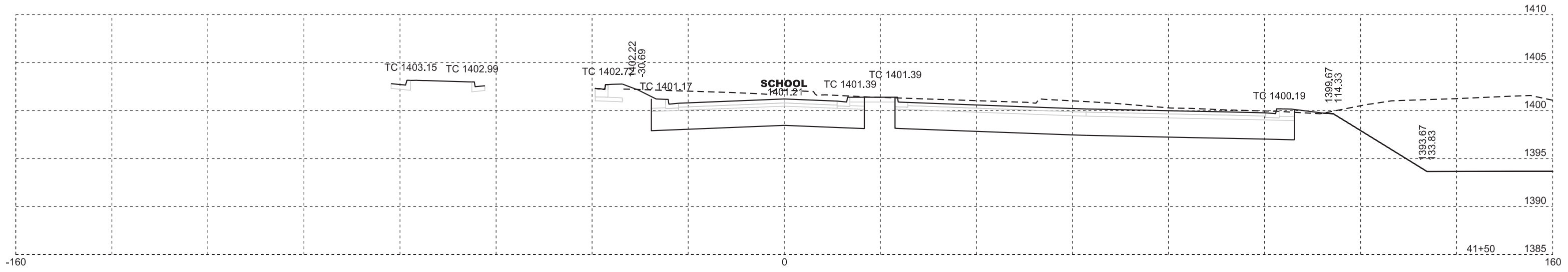
STATE OF SOUTH DAKOTA	PROJECT	SHEET	TOTAL SHEETS
	IM-B-CR 2292(101)3	X86	X145



SCHOOL ENTRANCE FOR BIDDING PURPOSES ONLY

Plotting Date: 12/10/2024

STATE OF SOUTH DAKOTA	PROJECT	SHEET	TOTAL SHEETS
	IM-B-CR 2292(101)3	X87	X145

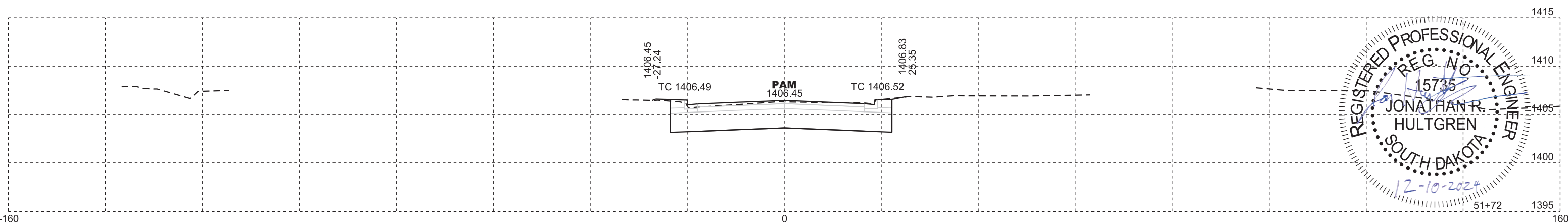


PAM ROAD

Plotting Date: 12/10/2024

FOR BIDDING PURPOSES ONLY


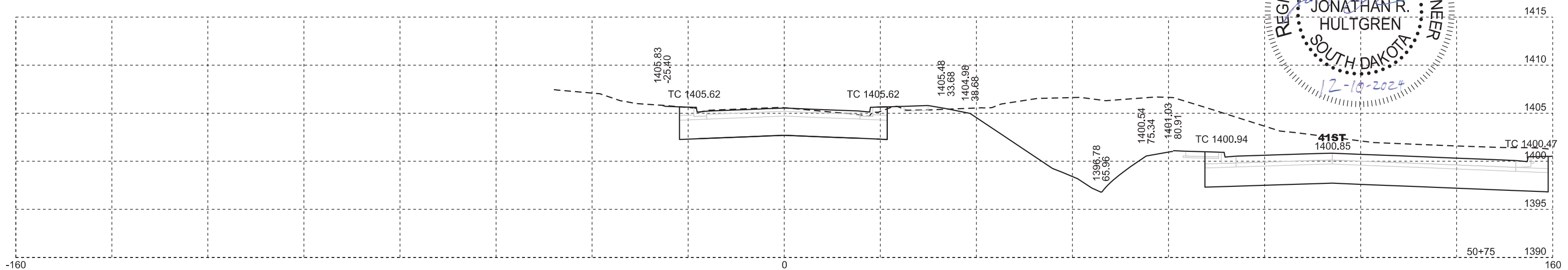
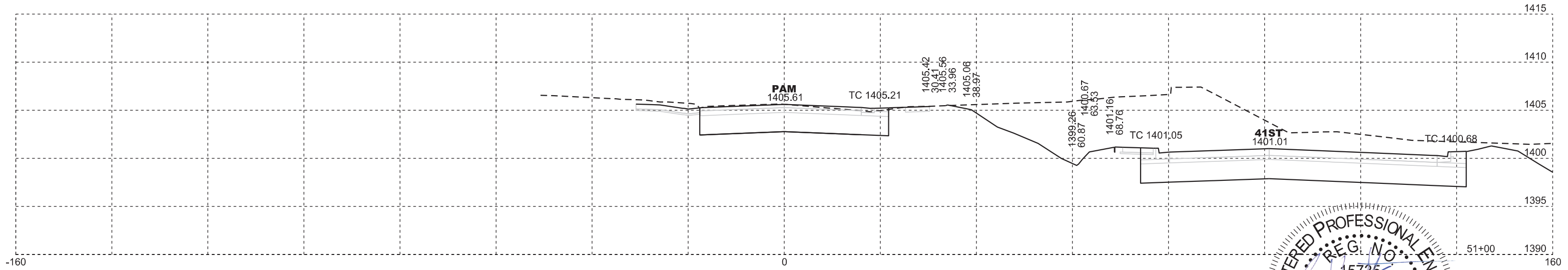
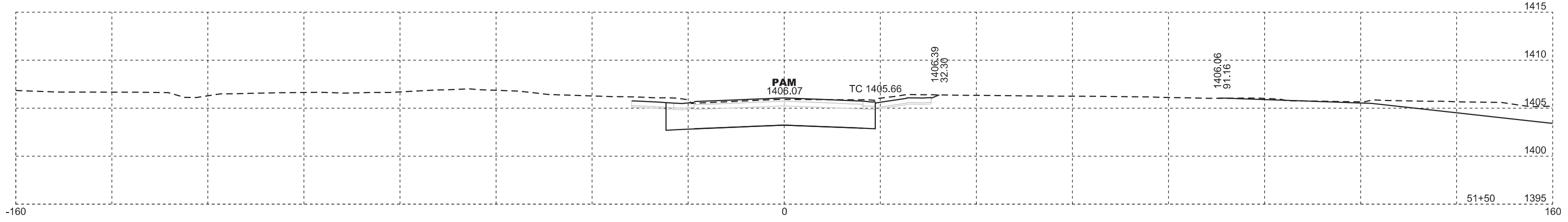
STATE OF SOUTH DAKOTA	PROJECT	SHEET	TOTAL SHEETS
	IM-B-CR 2292(101)3	X88	X145



PAM ROAD

Plotting Date: 12/10/2024
FOR BIDDING PURPOSES ONLY

STATE OF SOUTH DAKOTA	PROJECT	SHEET	TOTAL SHEETS
	IM-B-CR 2292(101)3	X89	X145


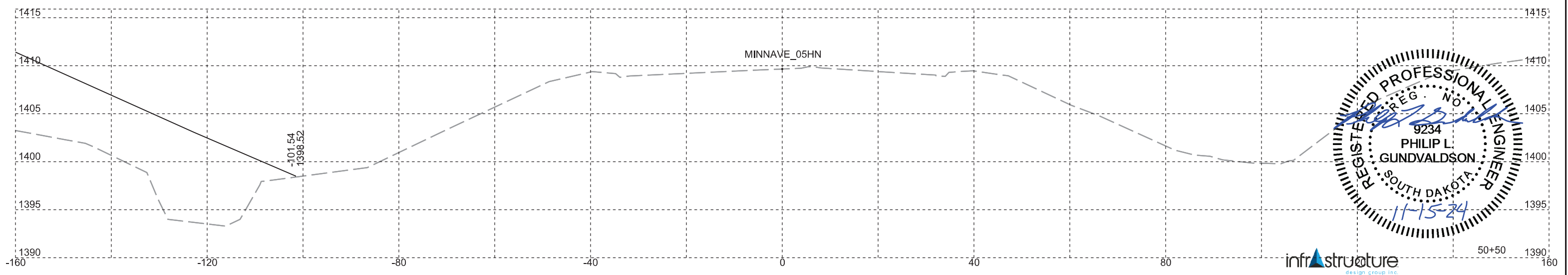
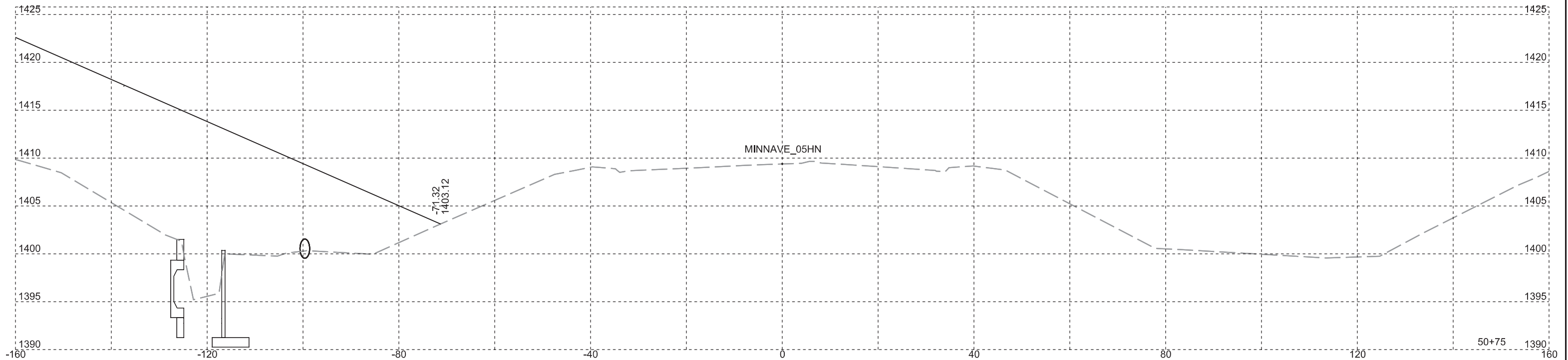


MINNESOTA AVE

Exit 3 NB Diversion

FOR BIDDING PURPOSES ONLY

STATE OF SOUTH DAKOTA	PROJECT	SECTION	SHEET
	IM-B-CR 2292(101)3	X90	X145
Plotting Date: 10/23/2024			


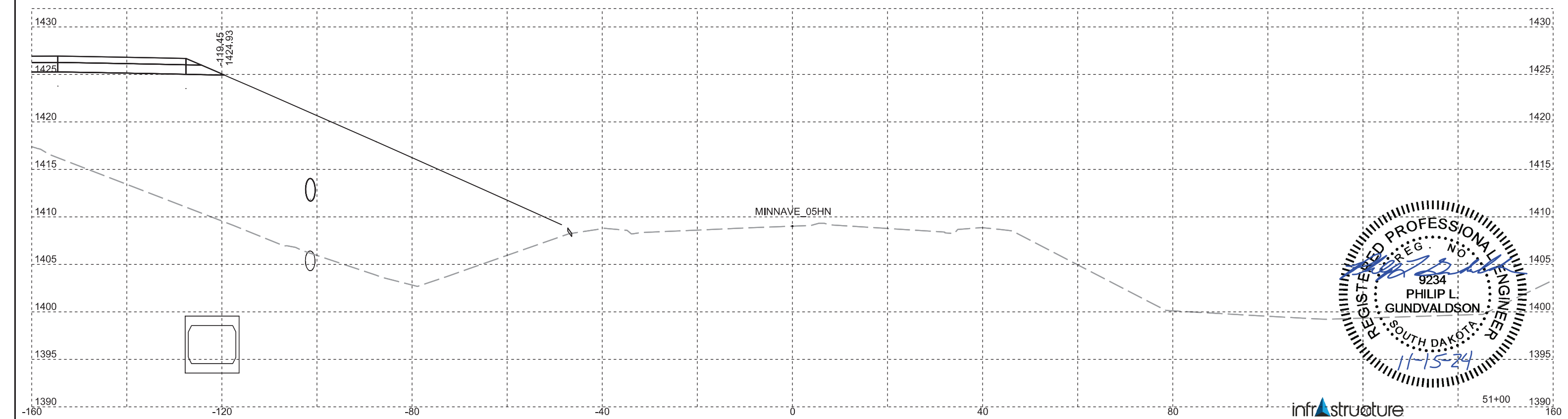
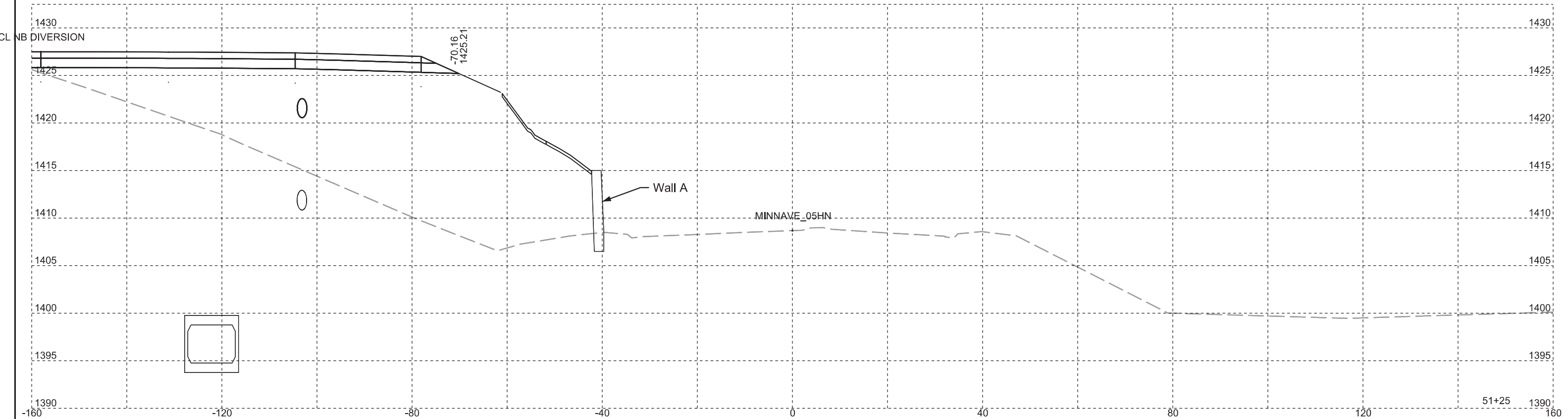


MINNESOTA AVE

Exit 3 NB Diversion

FOR BIDDING PURPOSES ONLY

STATE OF SOUTH DAKOTA	PROJECT	SECTION	SHEET
	IM-B-CR 2292(101)3	X91	X145
Plotting Date: 10/23/2024			


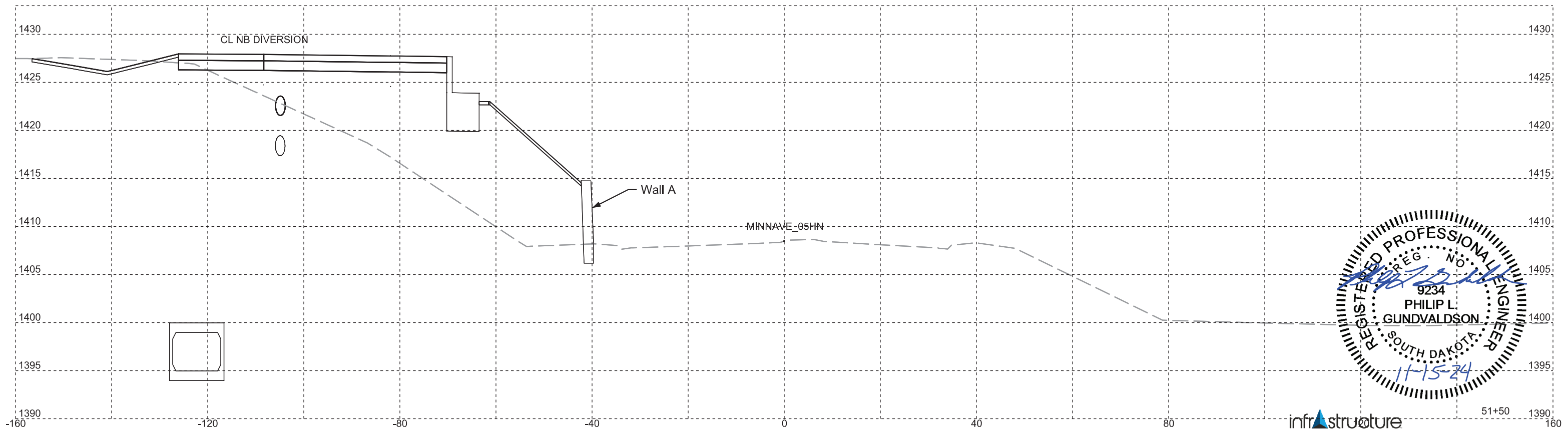
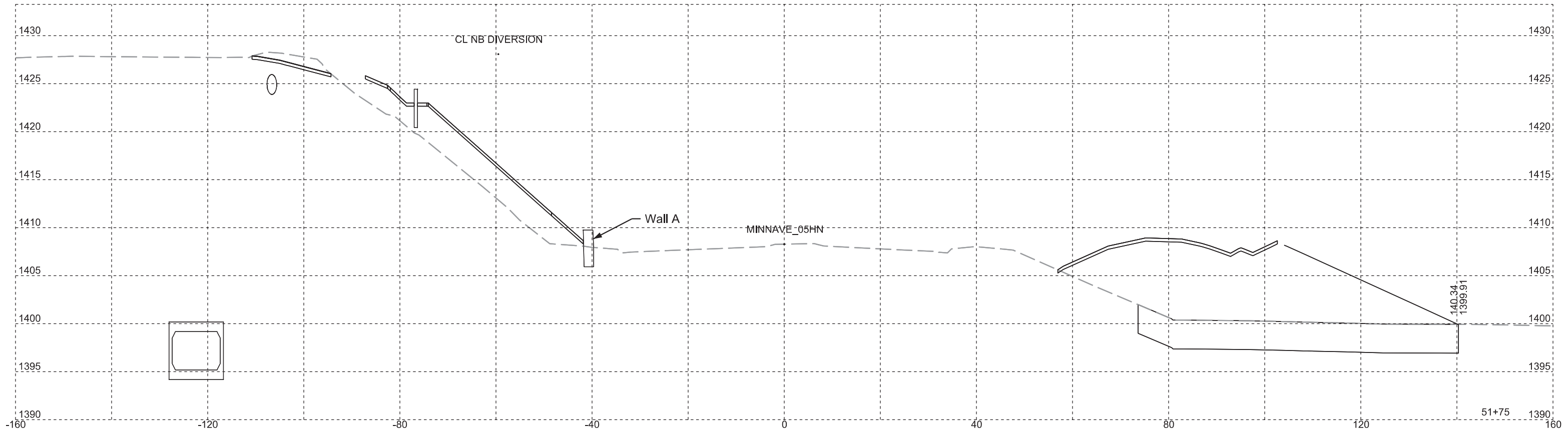


MINNESOTA AVE

Exit 3 NB Diversion

FOR BIDDING PURPOSES ONLY

STATE OF SOUTH DAKOTA	PROJECT	SECTION	SHEET
	IM-B-CR 2292(101)3	X92	X145
Plotting Date: 10/23/2024			




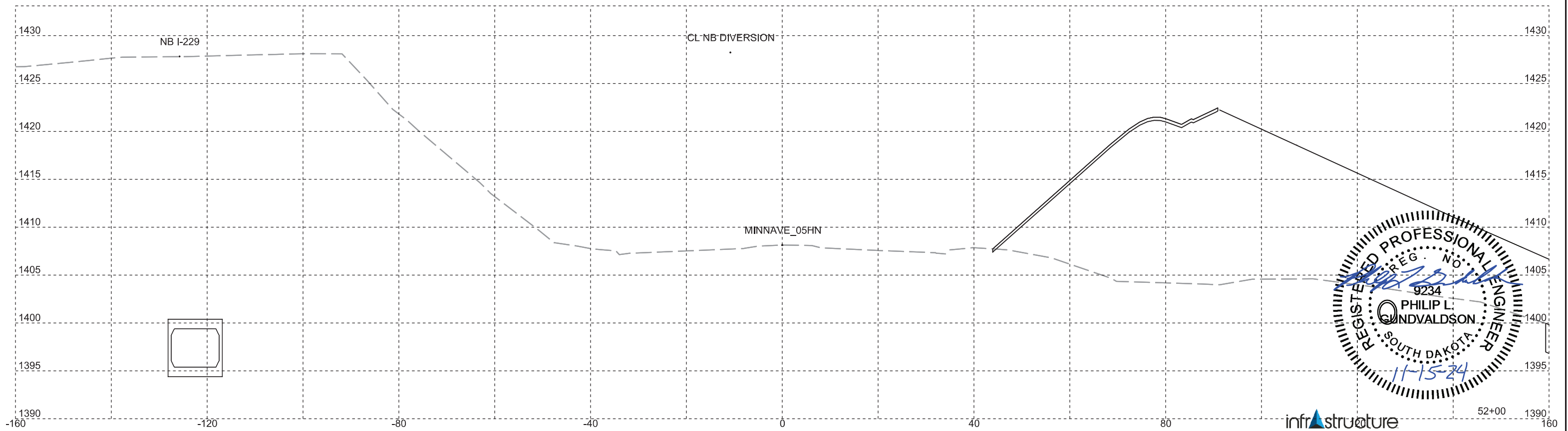
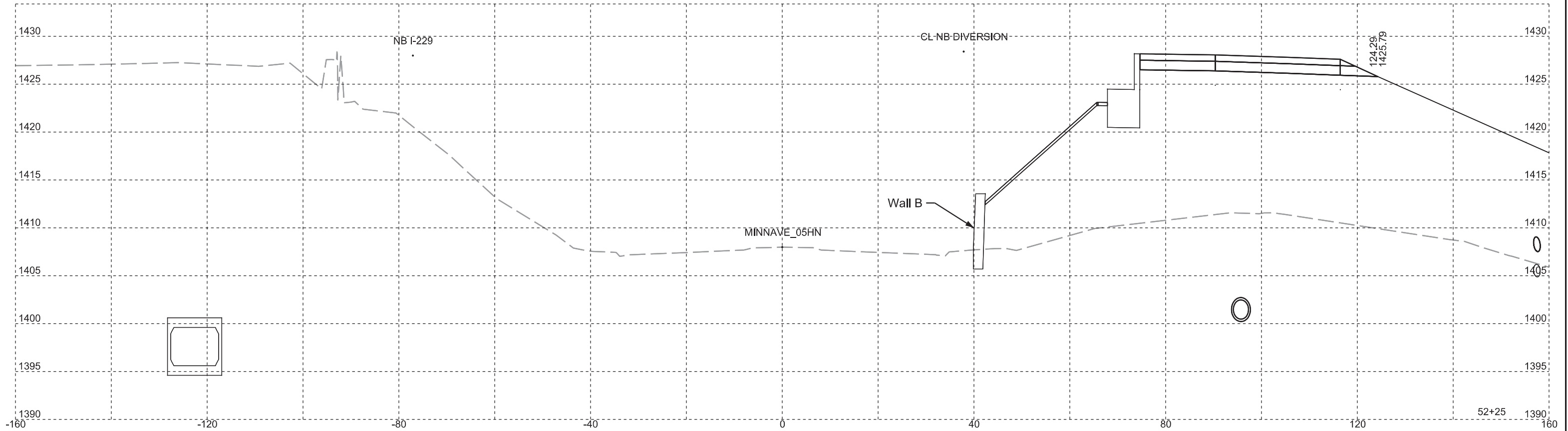
MINNESOTA AVE

Exit 3 NB Diversion

FOR BIDDING PURPOSES ONLY

STATE OF SOUTH DAKOTA	PROJECT	SECTION	SHEET
	IM-B-CR 2292(101)3	X93	X145

Plotting Date: 10/23/2024




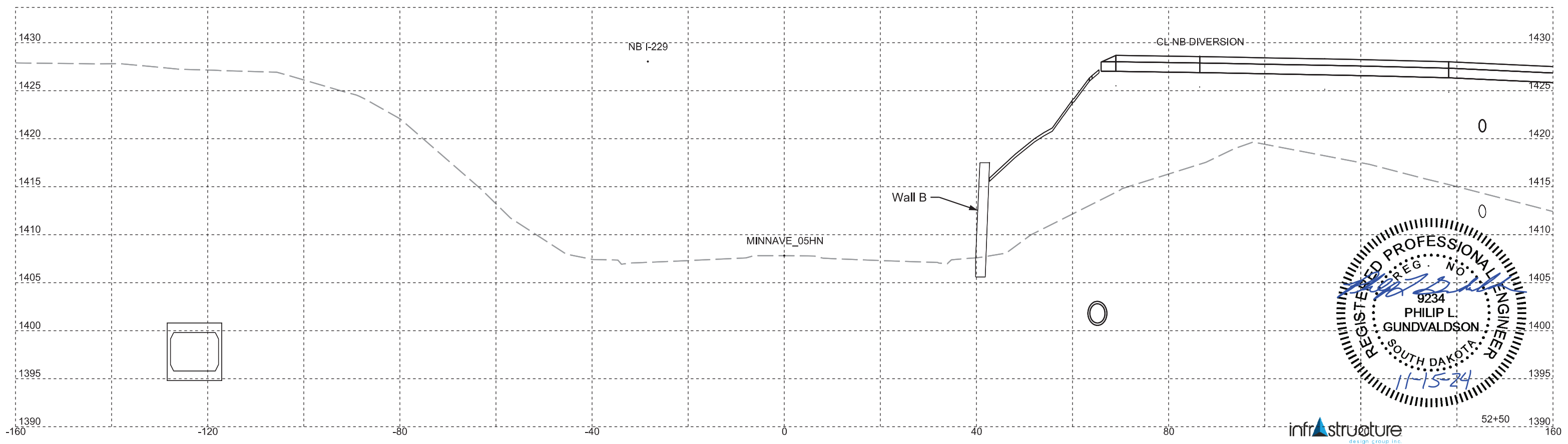
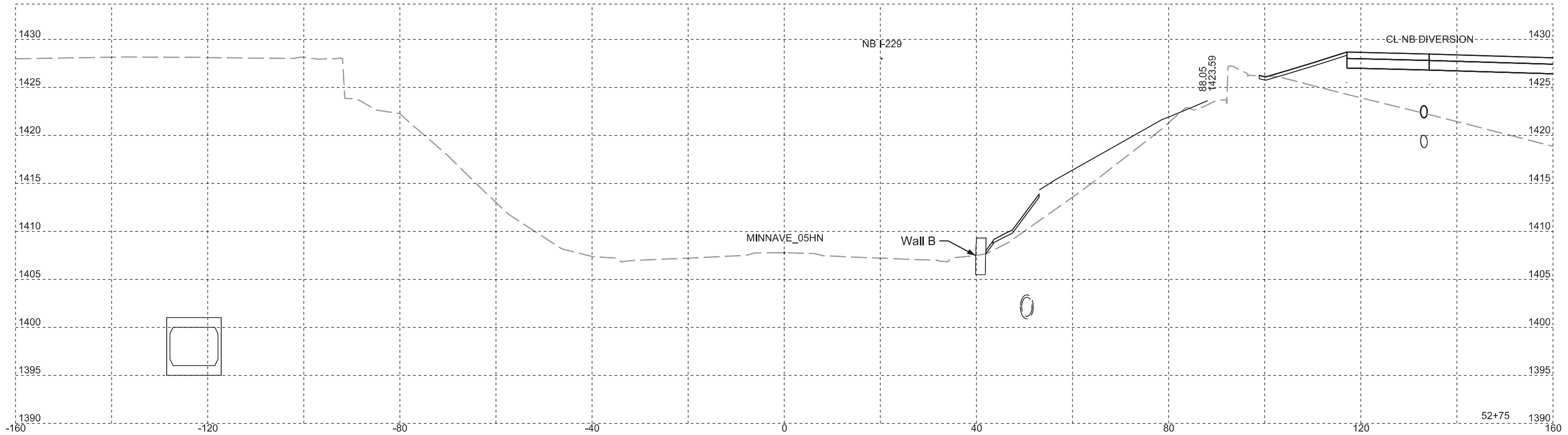
MINNESOTA AVE

Exit 3 NB Diversion

FOR BIDDING PURPOSES ONLY

STATE OF SOUTH DAKOTA	PROJECT	SECTION	SHEET
	IM-B-CR 2292(101)3	X94	X145

Plotting Date: 10/23/2024

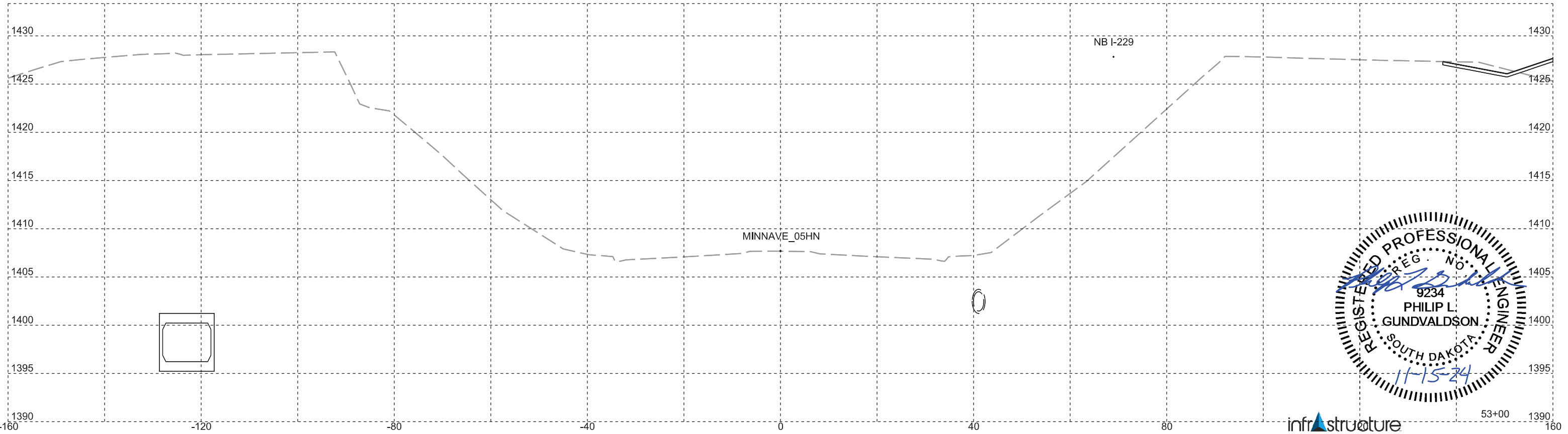


MINNESOTA AVE

Exit 3 NB Diversion

FOR BIDDING PURPOSES ONLY


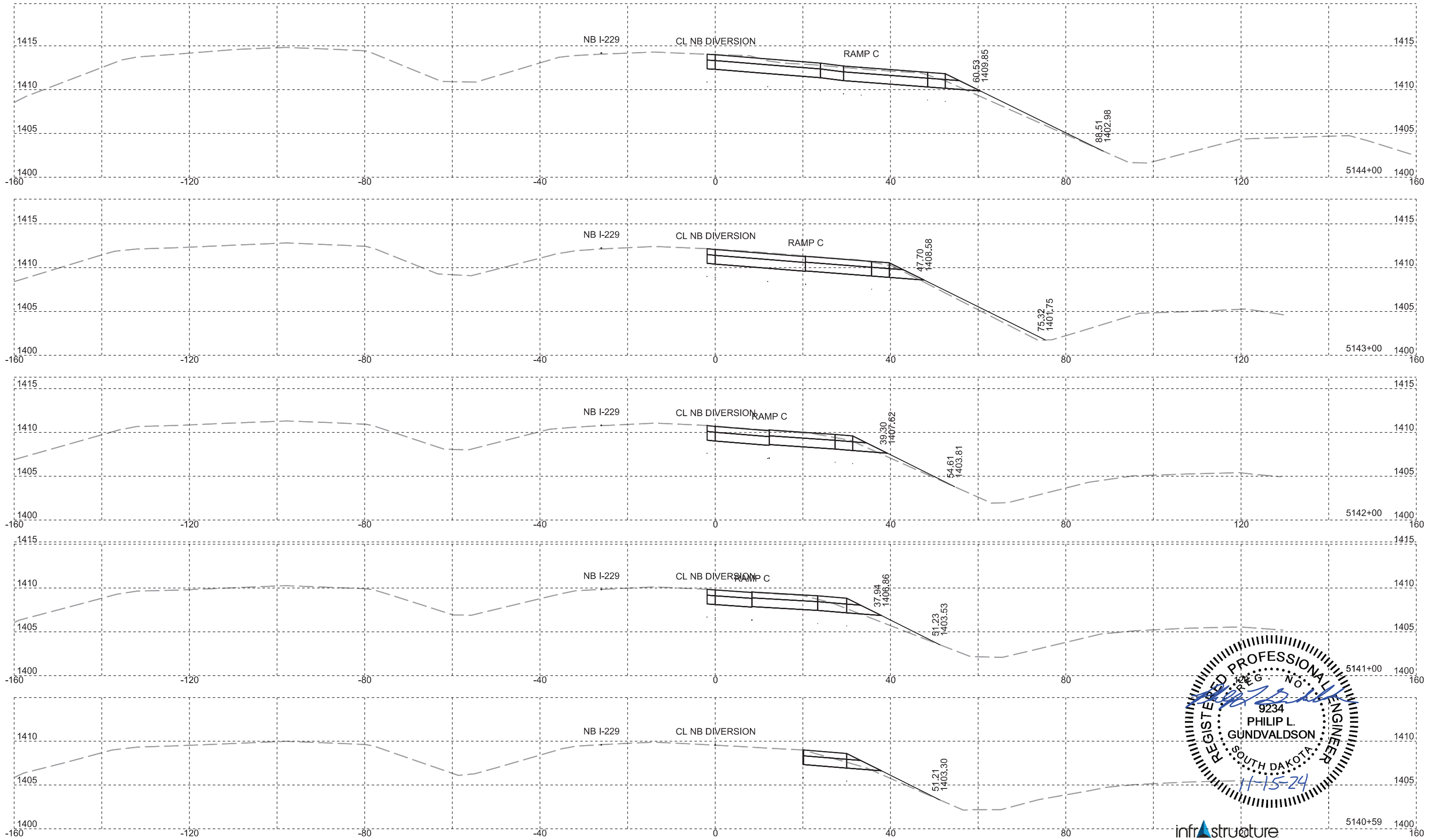
STATE OF SOUTH DAKOTA	PROJECT	SECTION	SHEET
	IM-B-CR 2292(101)3	X95	X145
Plotting Date: 10/23/2024			



NB DIVERSION

FOR BIDDING PURPOSES ONLY


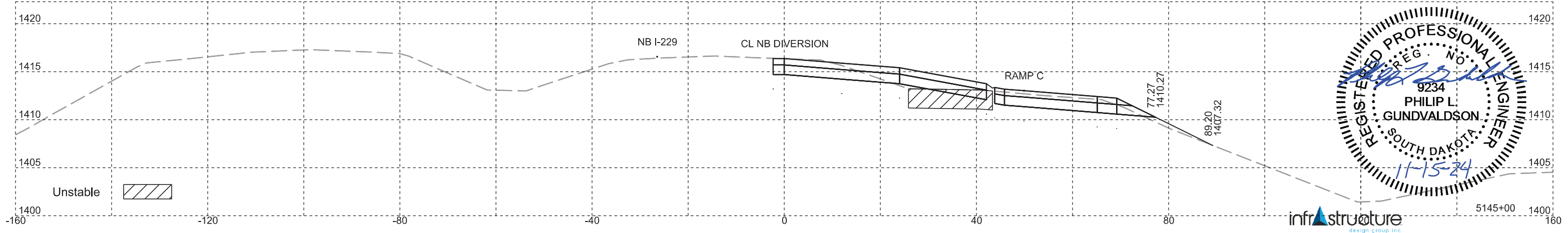
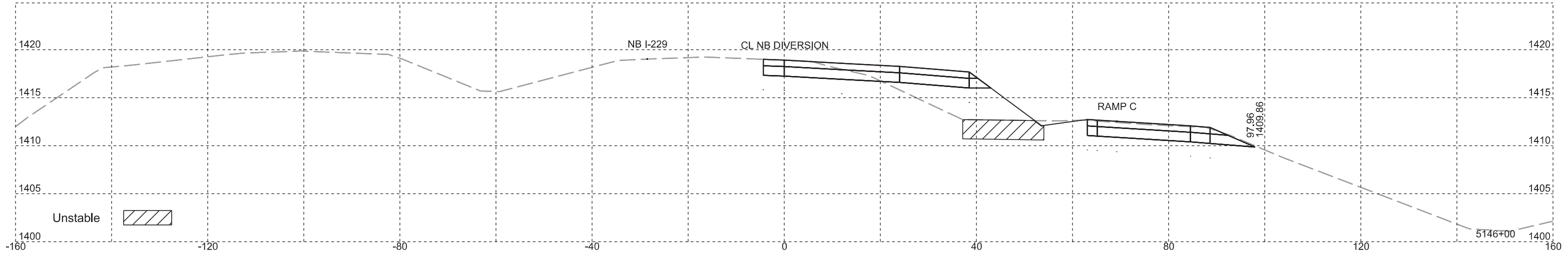
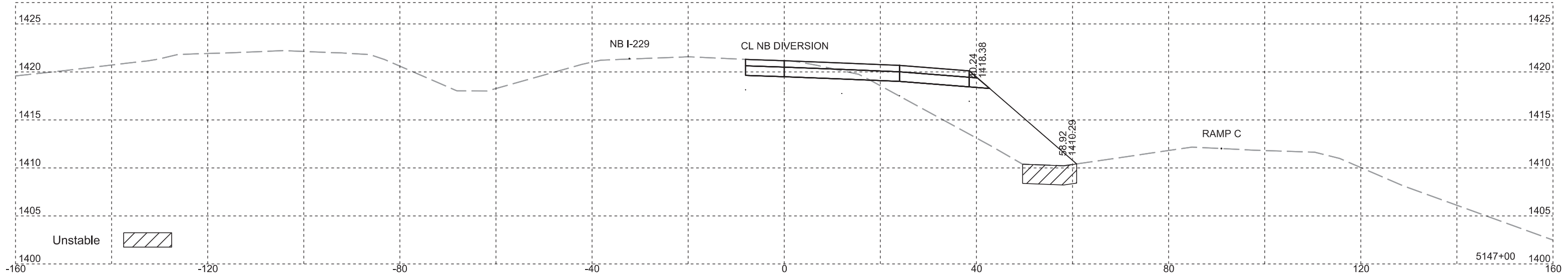
STATE OF SOUTH DAKOTA	PROJECT	SECTION	SHEET
	IM-B-CR 2292(101)3	X96	X145
Plotting Date: 10/23/2024			



NB DIVERSION

FOR BIDDING PURPOSES ONLY


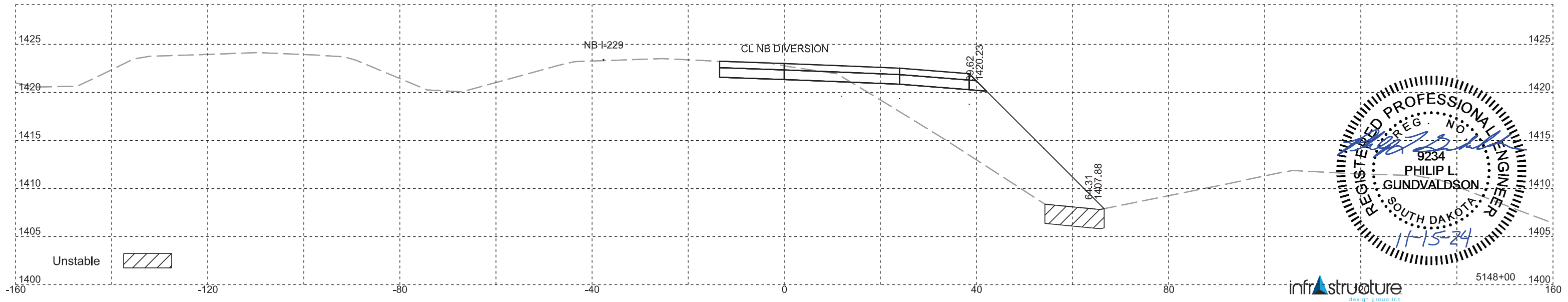
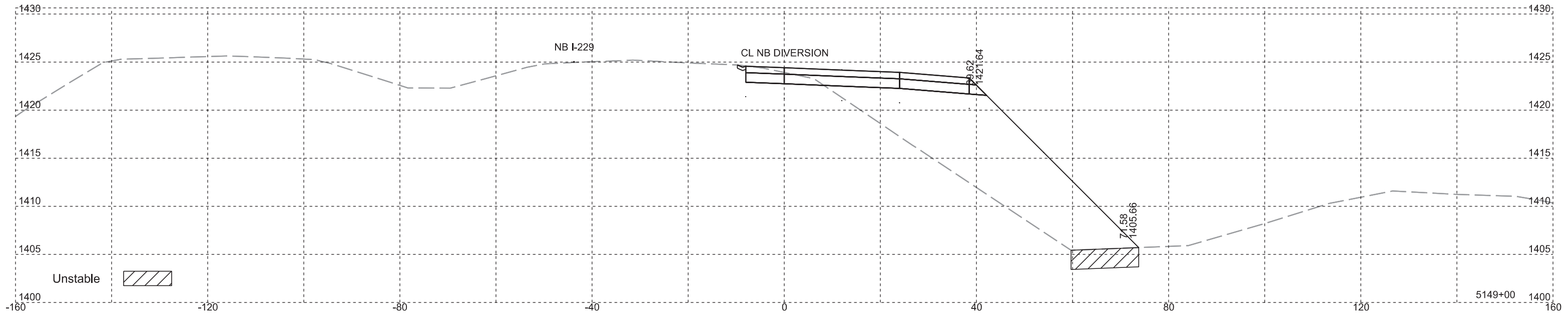
STATE OF SOUTH DAKOTA	PROJECT	SECTION	SHEET
	IM-B-CR 2292(101)3	X97	X145
Plotting Date: 10/23/2024			



NB DIVERSION

FOR BIDDING PURPOSES ONLY


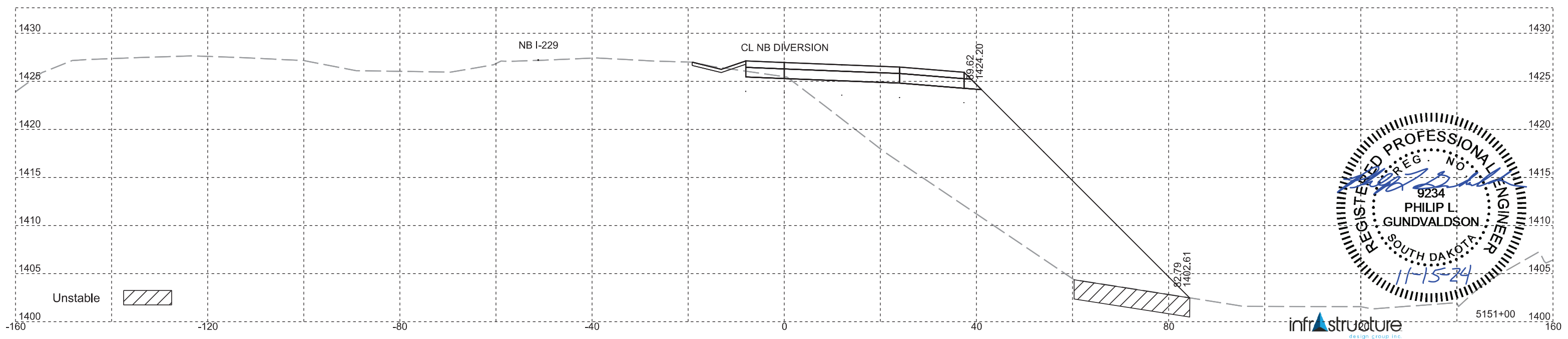
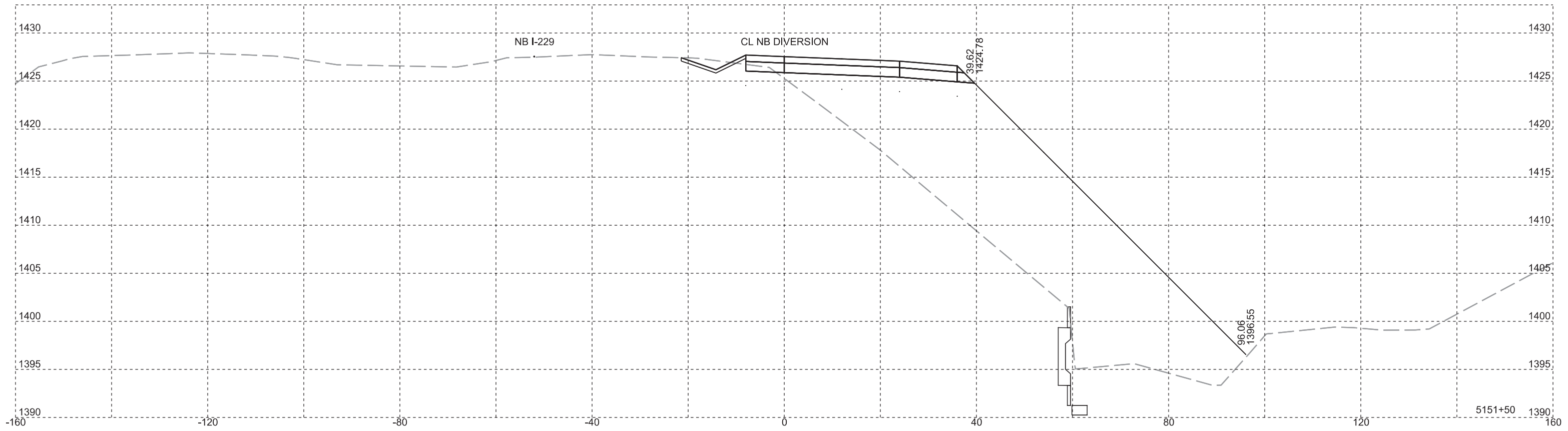
STATE OF SOUTH DAKOTA	PROJECT	SECTION	SHEET
	IM-B-CR 2292(101)3	X98	X145
Plotting Date: 10/23/2024			



NB DIVERSION

FOR BIDDING PURPOSES ONLY


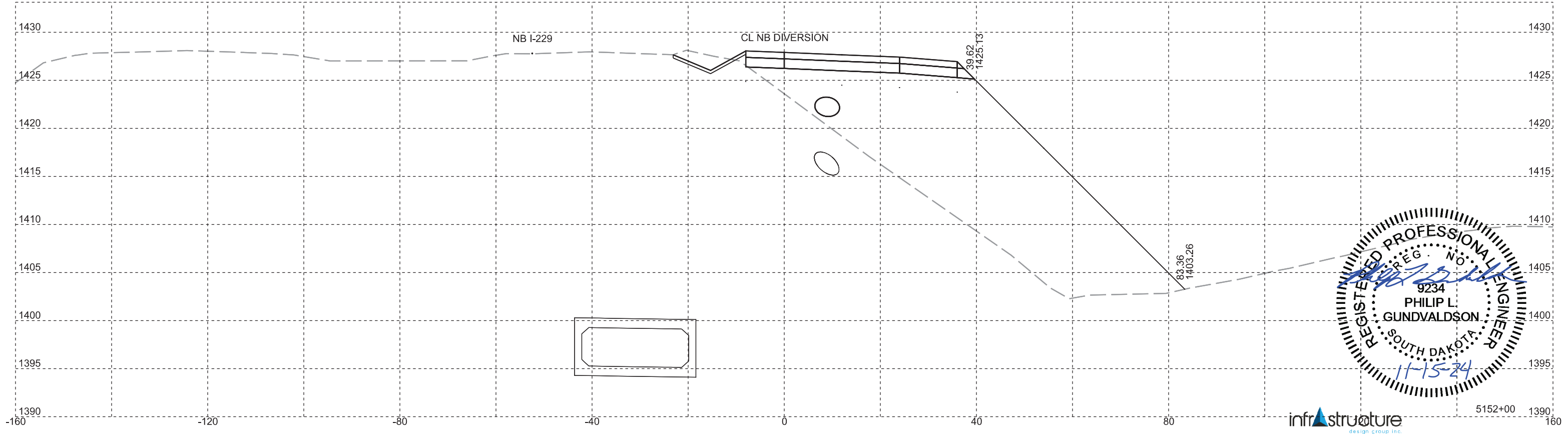
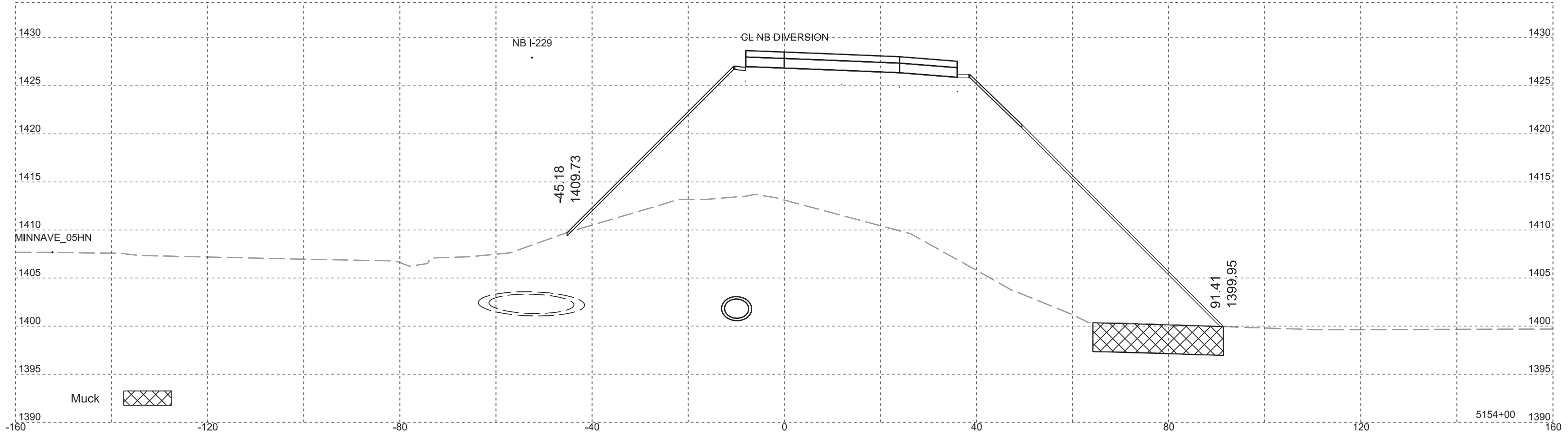
STATE OF SOUTH DAKOTA	PROJECT	SECTION	SHEET
	IM-B-CR 2292(101)3	X99	X145
Plotting Date: 10/23/2024			



NB DIVERSION

FOR BIDDING PURPOSES ONLY


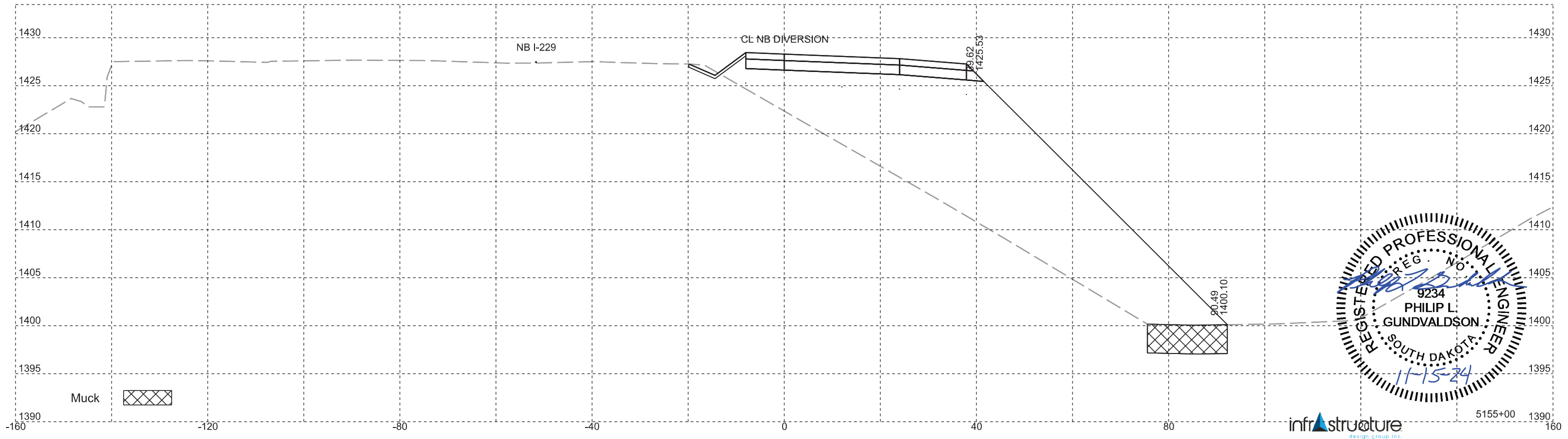
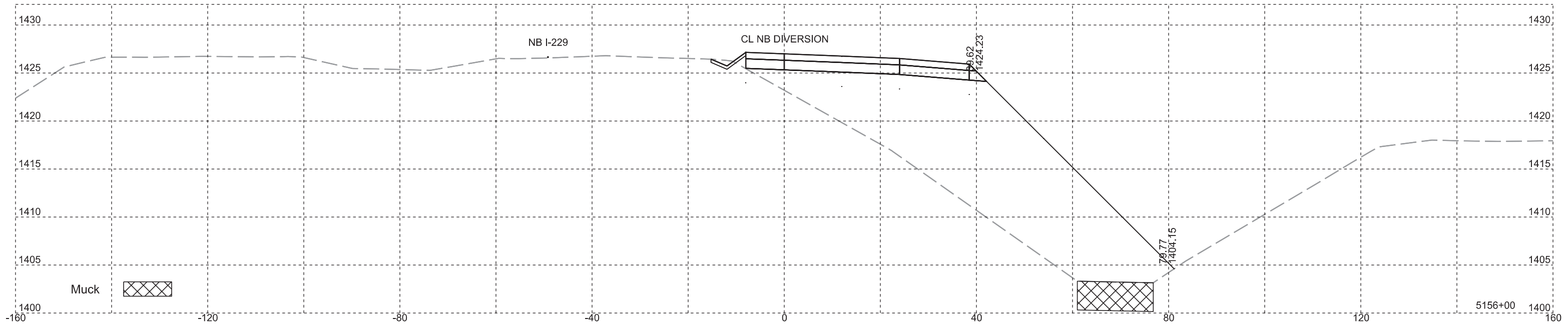
STATE OF SOUTH DAKOTA	PROJECT	SECTION	SHEET
	IM-B-CR 2292(101)3	X100	X145
Plotting Date: 10/23/2024			



NB DIVERSION

FOR BIDDING PURPOSES ONLY

STATE OF SOUTH DAKOTA	PROJECT	SECTION	SHEET
	IM-B-CR 2292(101)3	X101	X145
Plotting Date: 10/23/2024			


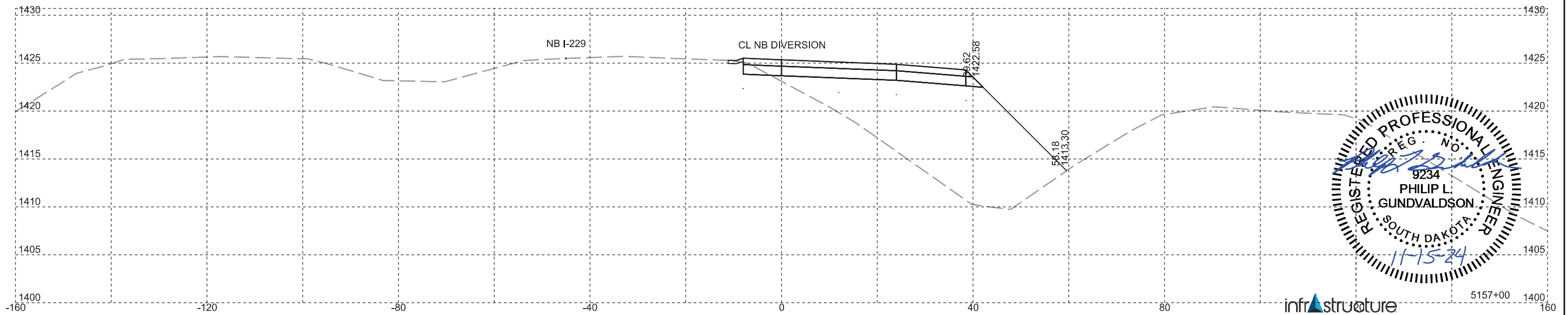
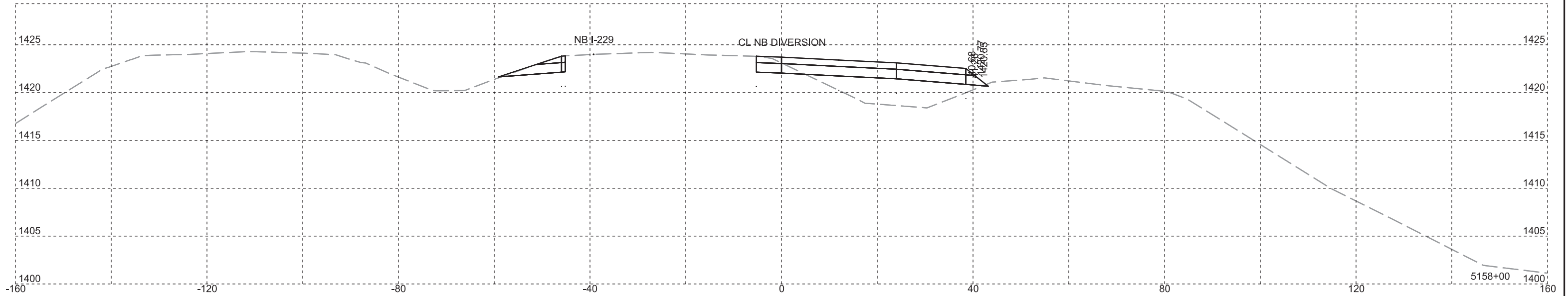


NB DIVERSION

FOR BIDDING PURPOSES ONLY

STATE OF SOUTH DAKOTA	PROJECT	SECTION	SHEET
	IM-B-CR 2292(101)3	X102	X145


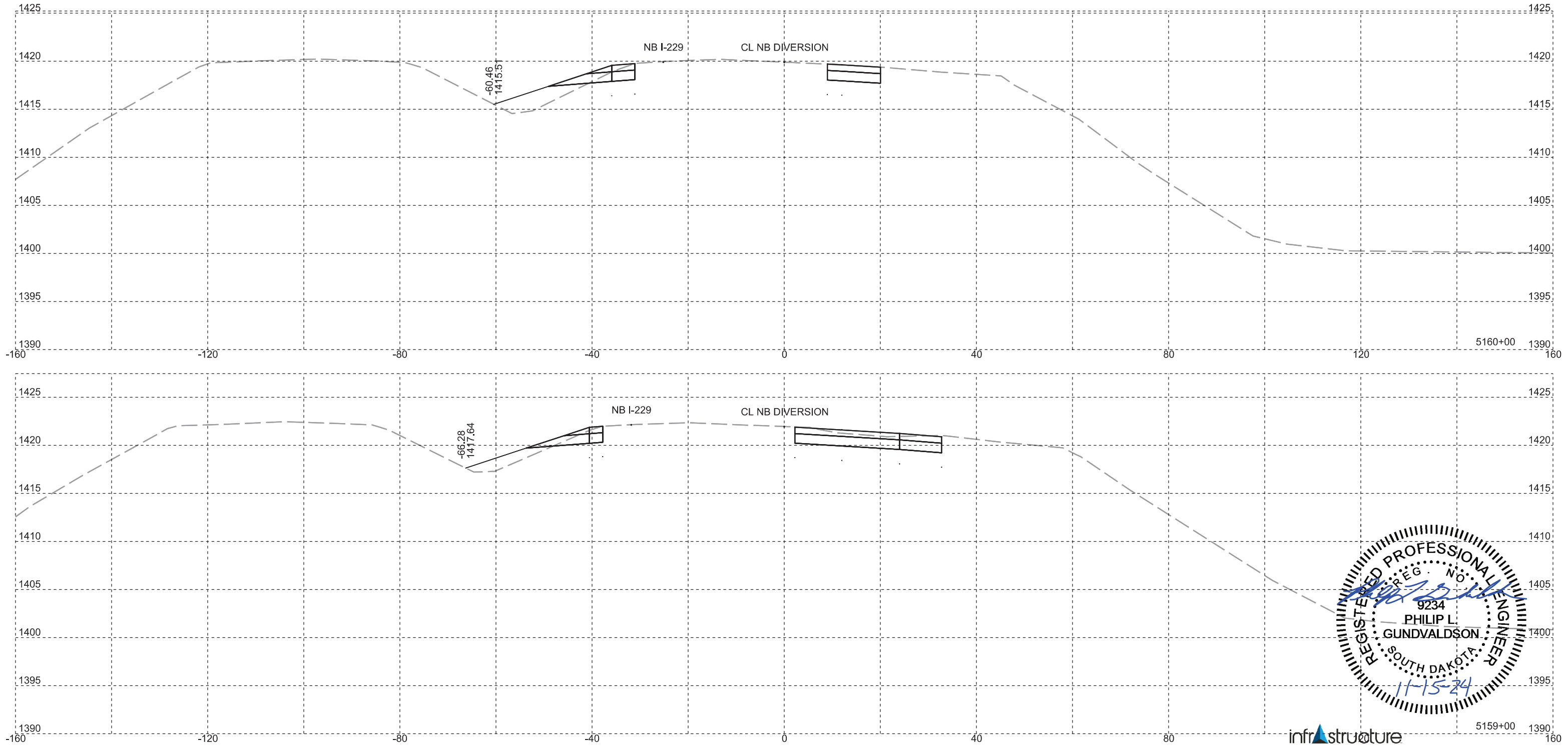
Plotting Date: 10/23/2024



NB DIVERSION

FOR BIDDING PURPOSES ONLY

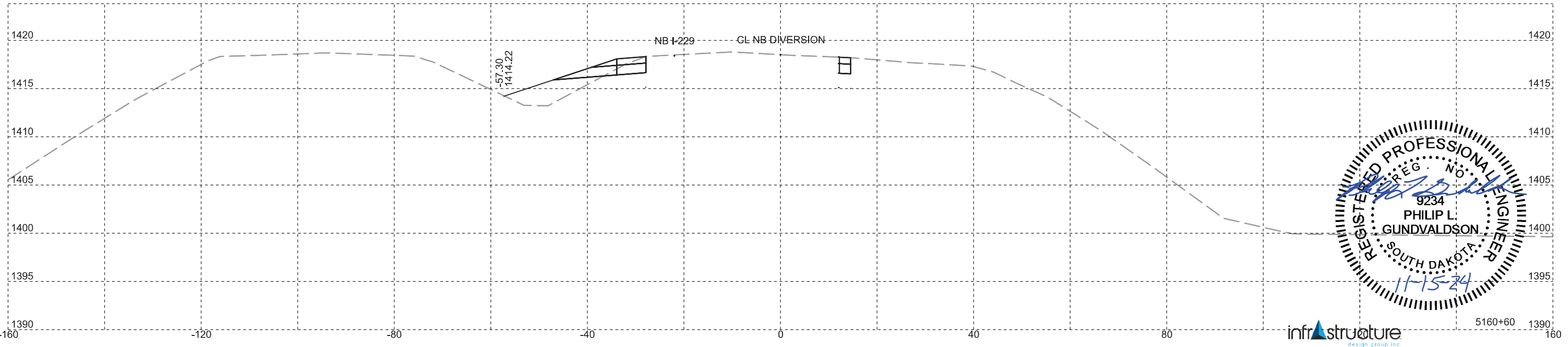
STATE OF SOUTH DAKOTA	PROJECT	SECTION	SHEET
	IM-B-CR 2292(101)3	X103	X145
Plotting Date: 10/23/2024			



NB DIVERSION

FOR BIDDING PURPOSES ONLY

STATE OF SOUTH DAKOTA	PROJECT	SECTION	SHEET
	IM-B-CR 2292(101)3	X104	X145
Plotting Date: 10/23/2024			





NB I-229

Exit 3 NB Diversion

FOR BIDDING PURPOSES ONLY

STATE OF SOUTH DAKOTA	PROJECT	SECTION	SHEET
	IM-B-CR 2292(101)3	X105	X145

Plotting Date: 10/23/2024


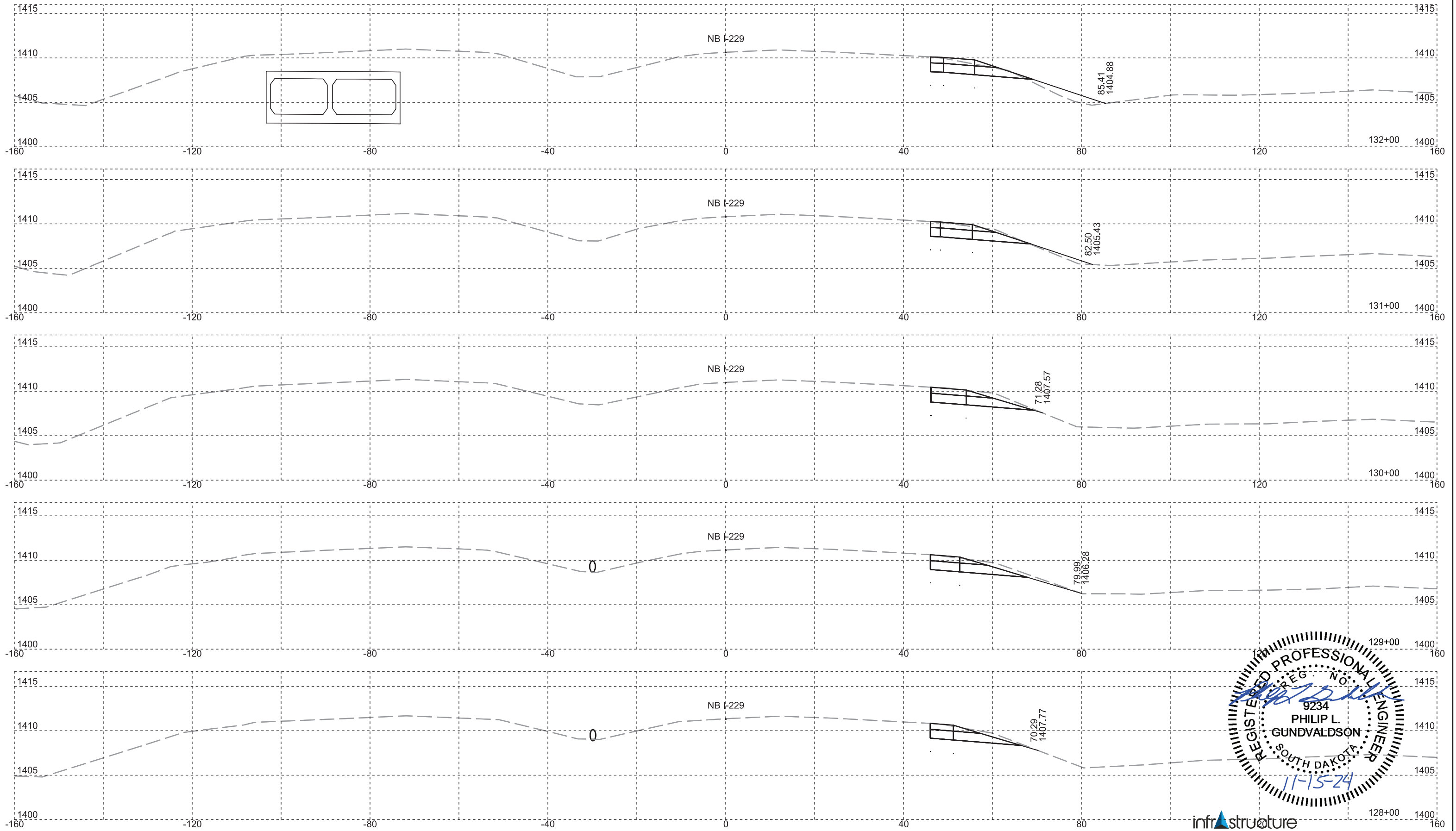


NB I-229

Exit 3 NB Diversion

FOR BIDDING PURPOSES ONLY

STATE OF SOUTH DAKOTA	PROJECT	SECTION	SHEET
	IM-B-CR 2292(101)3	X106	X145
Plotting Date: 10/23/2024			


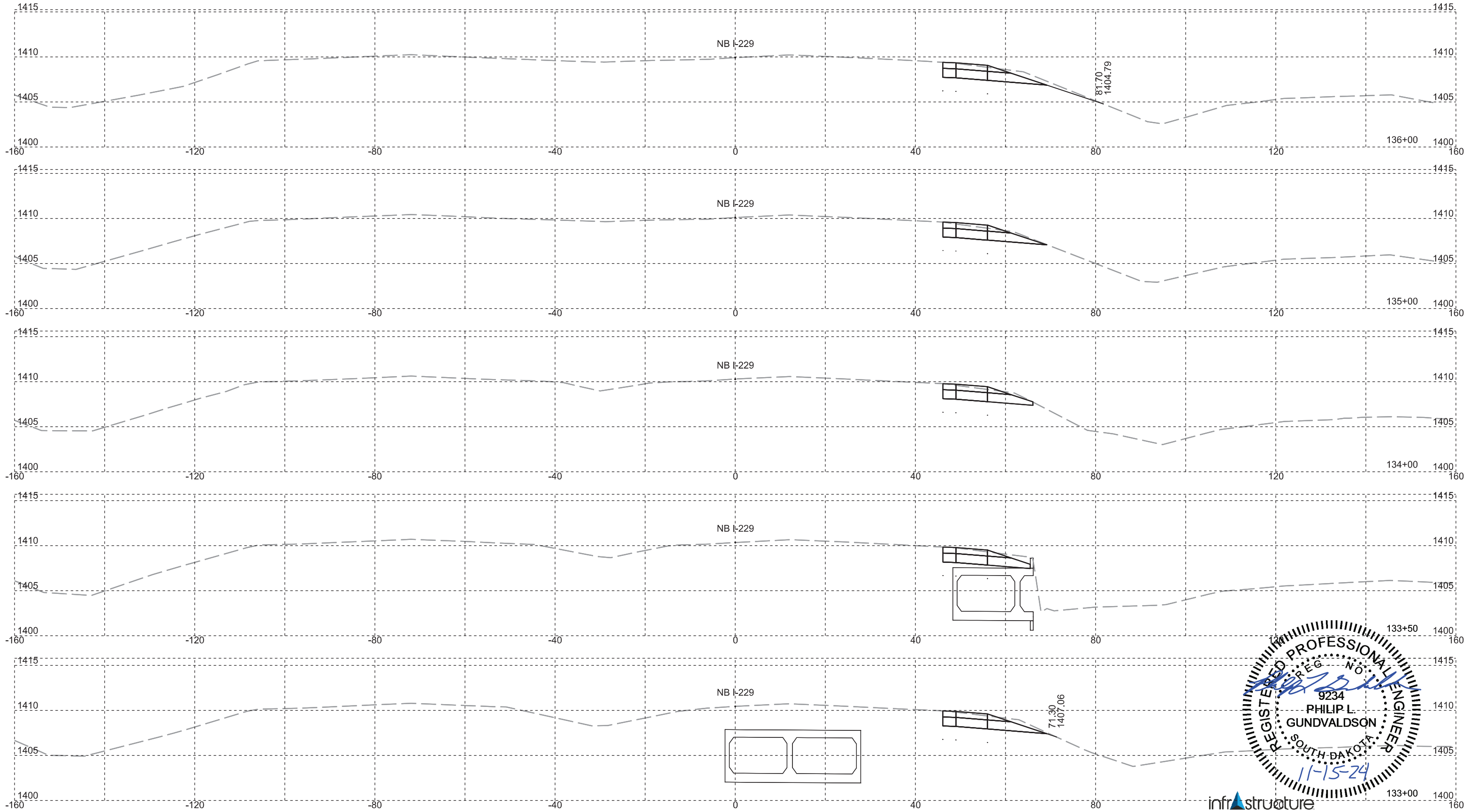


NB I-229

Exit 3 NB Diversion

FOR BIDDING PURPOSES ONLY

STATE OF SOUTH DAKOTA	PROJECT	SECTION	SHEET
	IM-B-CR 2292(101)3	X107	X145
Plotting Date: 10/23/2024			


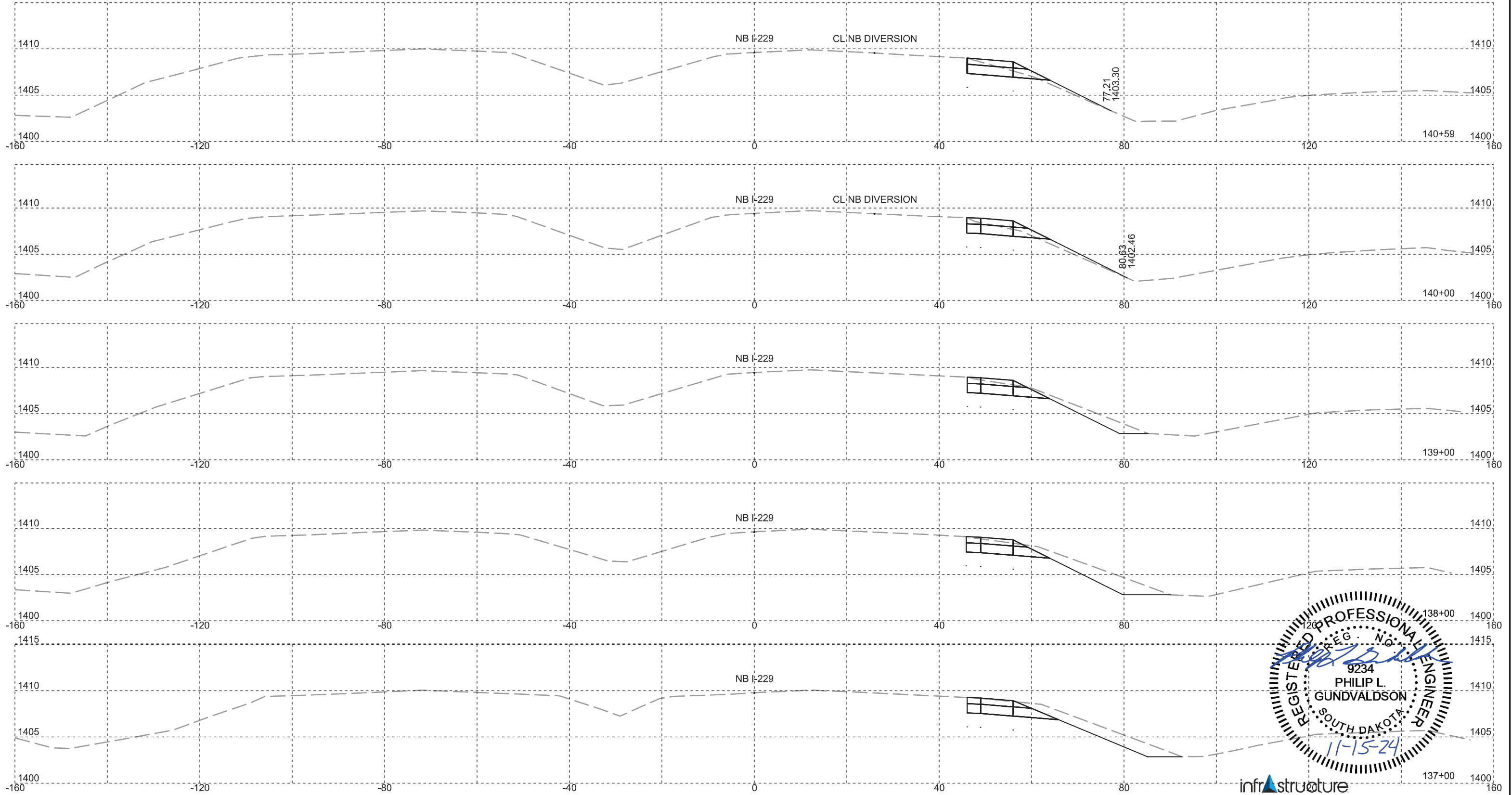


NB I-229

Exit 3 NB Diversion

FOR BIDDING PURPOSES ONLY

STATE OF SOUTH DAKOTA	PROJECT	SECTION	SHEET
	IM-B-CR 2292(101)3	X108	X145
Plotting Date: 10/23/2024			




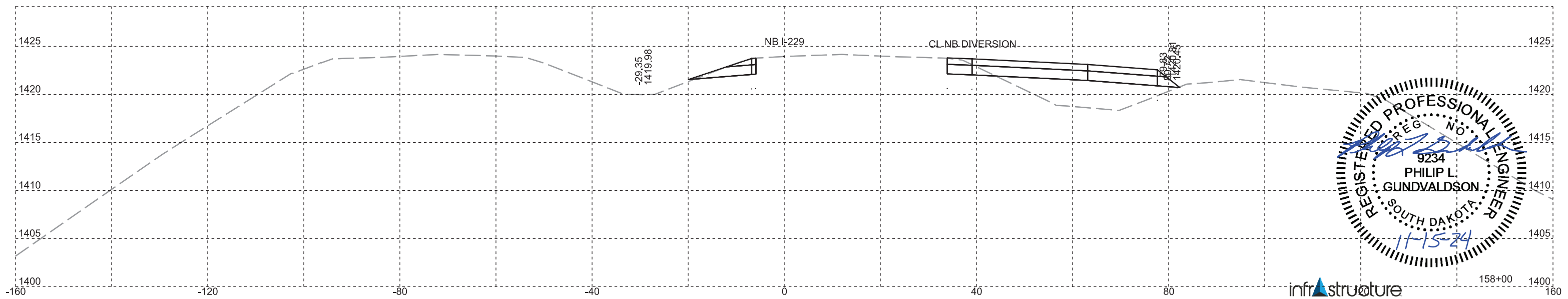
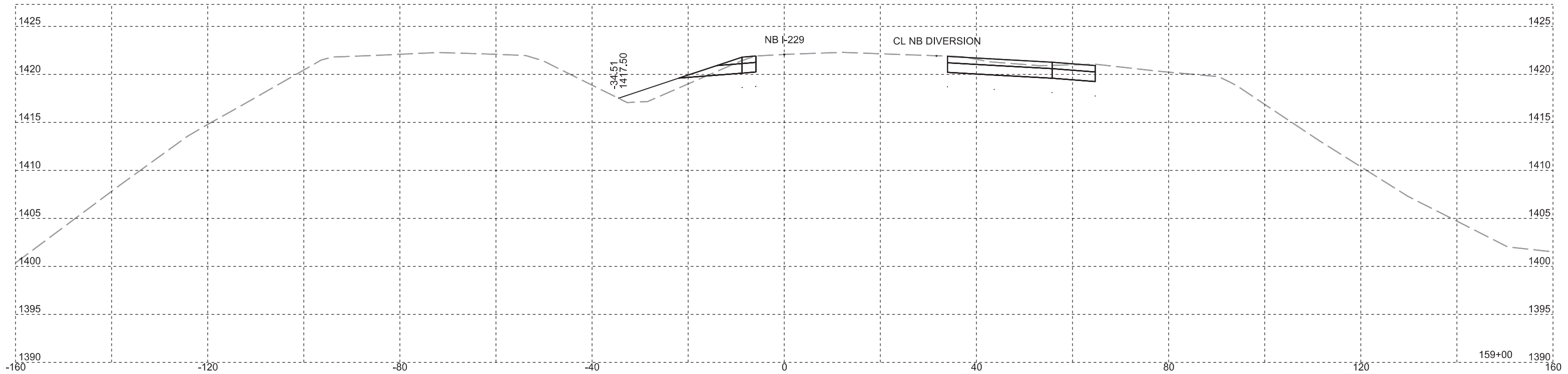
infrastructure
design group inc.

NB I-229

Exit 3 NB Diversion

FOR BIDDING PURPOSES ONLY

STATE OF SOUTH DAKOTA	PROJECT	SECTION	SHEET
	IM-B-CR 2292(101)3	X109	X145
Plotting Date: 10/23/2024			


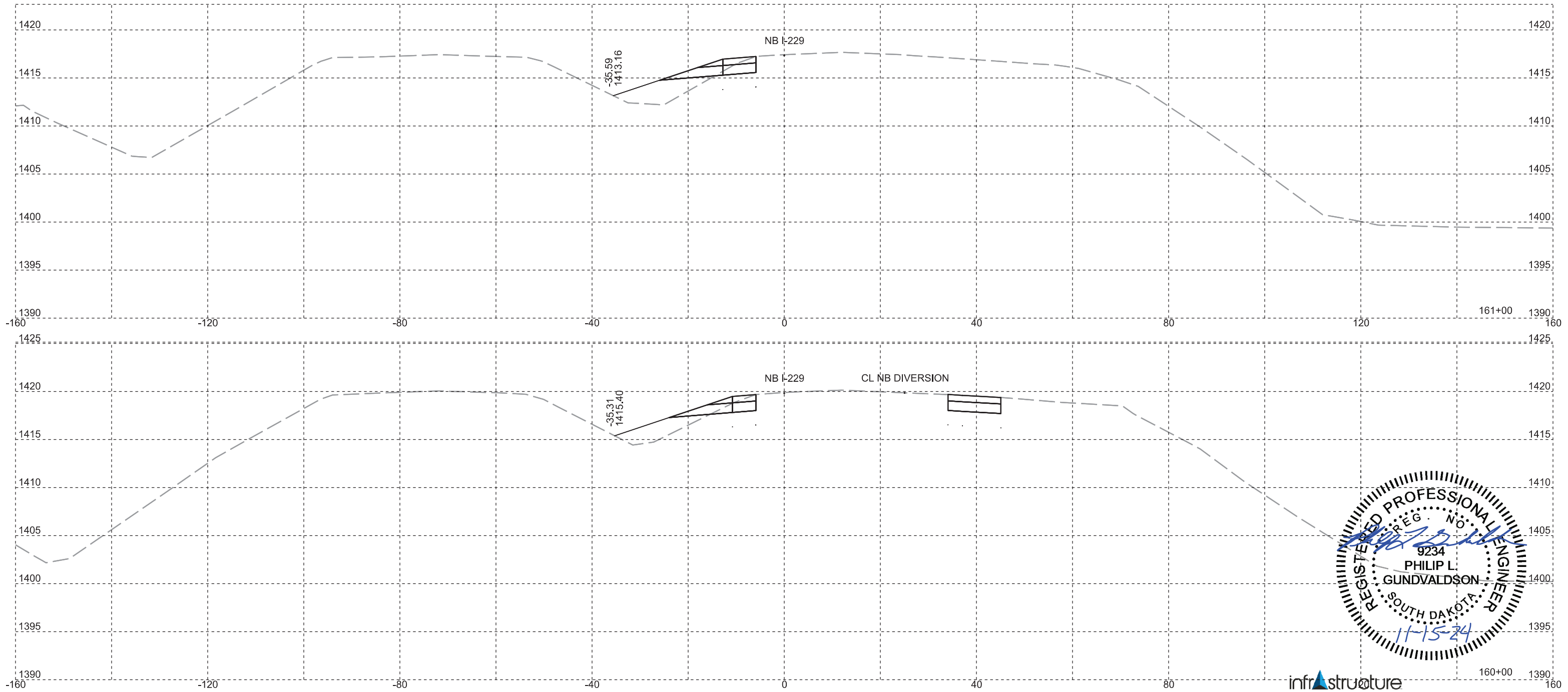


NB I-229

Exit 3 NB Diversion

FOR BIDDING PURPOSES ONLY

STATE OF SOUTH DAKOTA	PROJECT	SECTION	SHEET
	IM-B-CR 2292(101)3	X110	X145
Plotting Date: 10/23/2024			


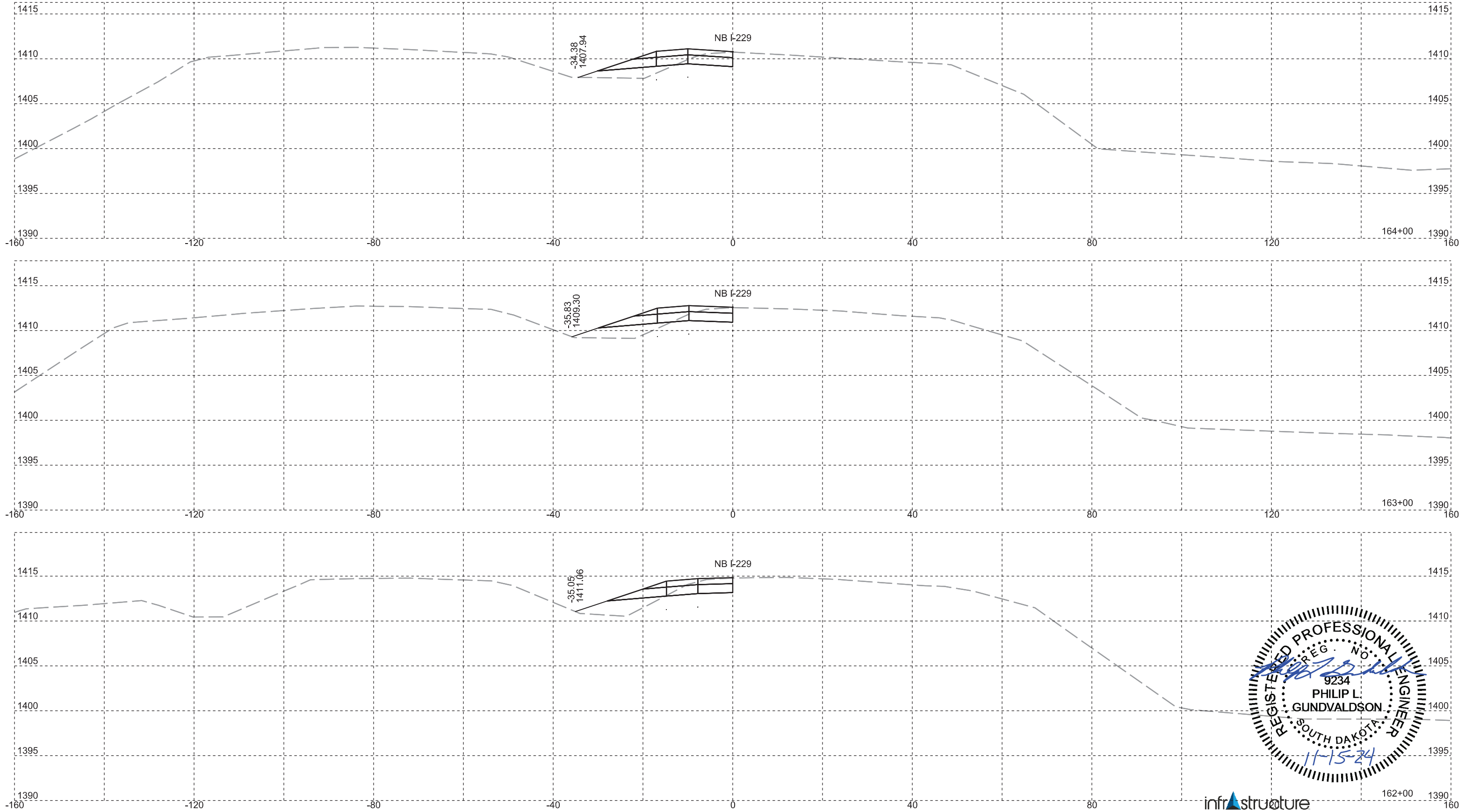


NB I-229

Exit 3 NB Diversion

FOR BIDDING PURPOSES ONLY

STATE OF SOUTH DAKOTA	PROJECT	SECTION	SHEET
	IM-B-CR 2292(101)3	X111	X145
Plotting Date: 10/23/2024			


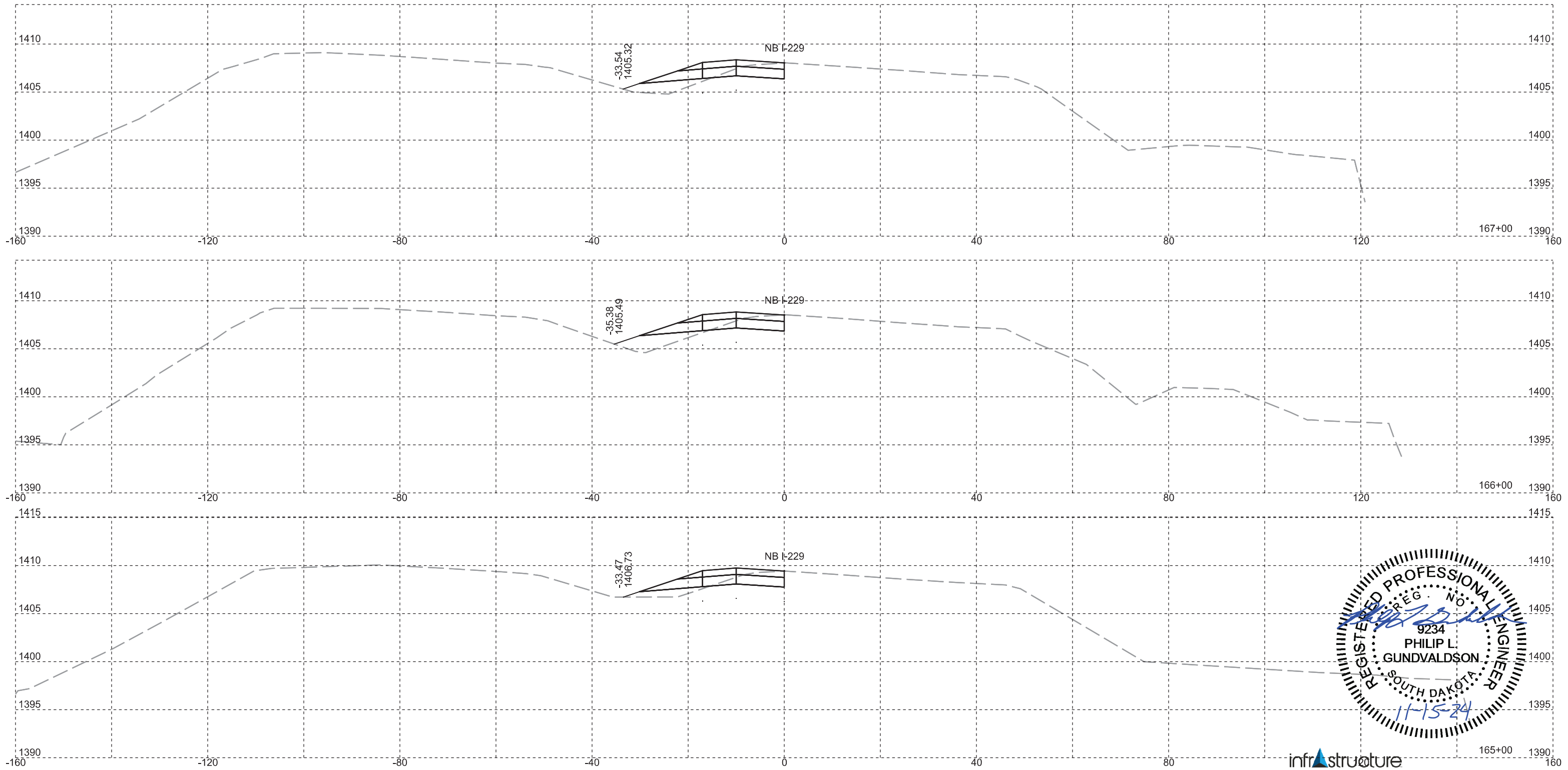


NB I-229

Exit 3 NB Diversion

FOR BIDDING PURPOSES ONLY

STATE OF SOUTH DAKOTA	PROJECT	SECTION	SHEET
	IM-B-CR 2292(101)3	X112	X145
Plotting Date: 10/23/2024			


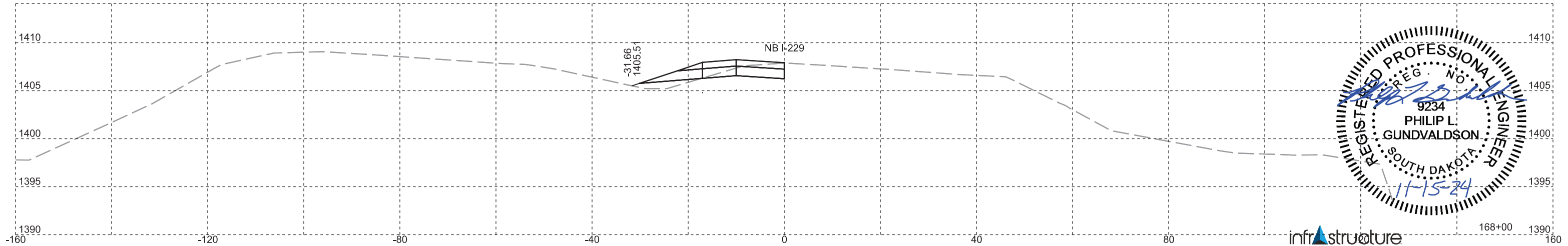
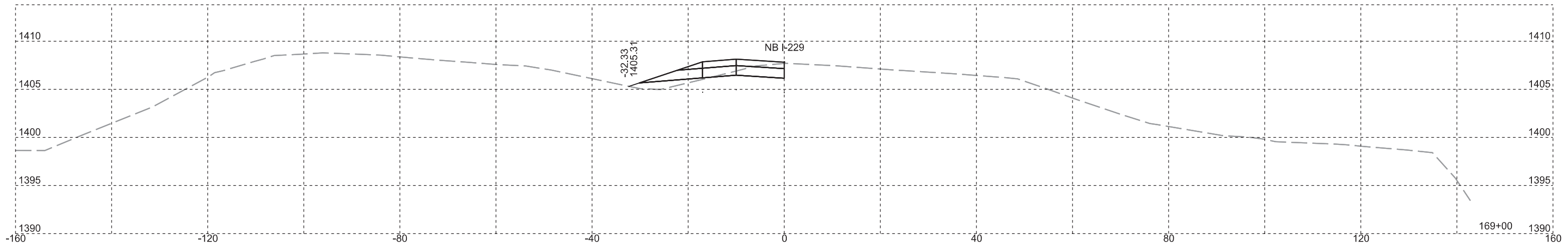
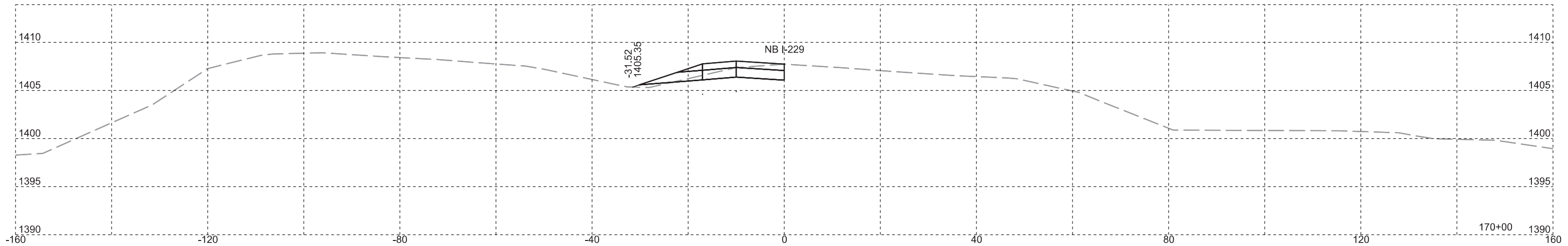


NB I-229

Exit 3 NB Diversion

FOR BIDDING PURPOSES ONLY

STATE OF SOUTH DAKOTA	PROJECT	SECTION	SHEET
	IM-B-CR 2292(101)3	X113	X145
Plotting Date: 10/23/2024			


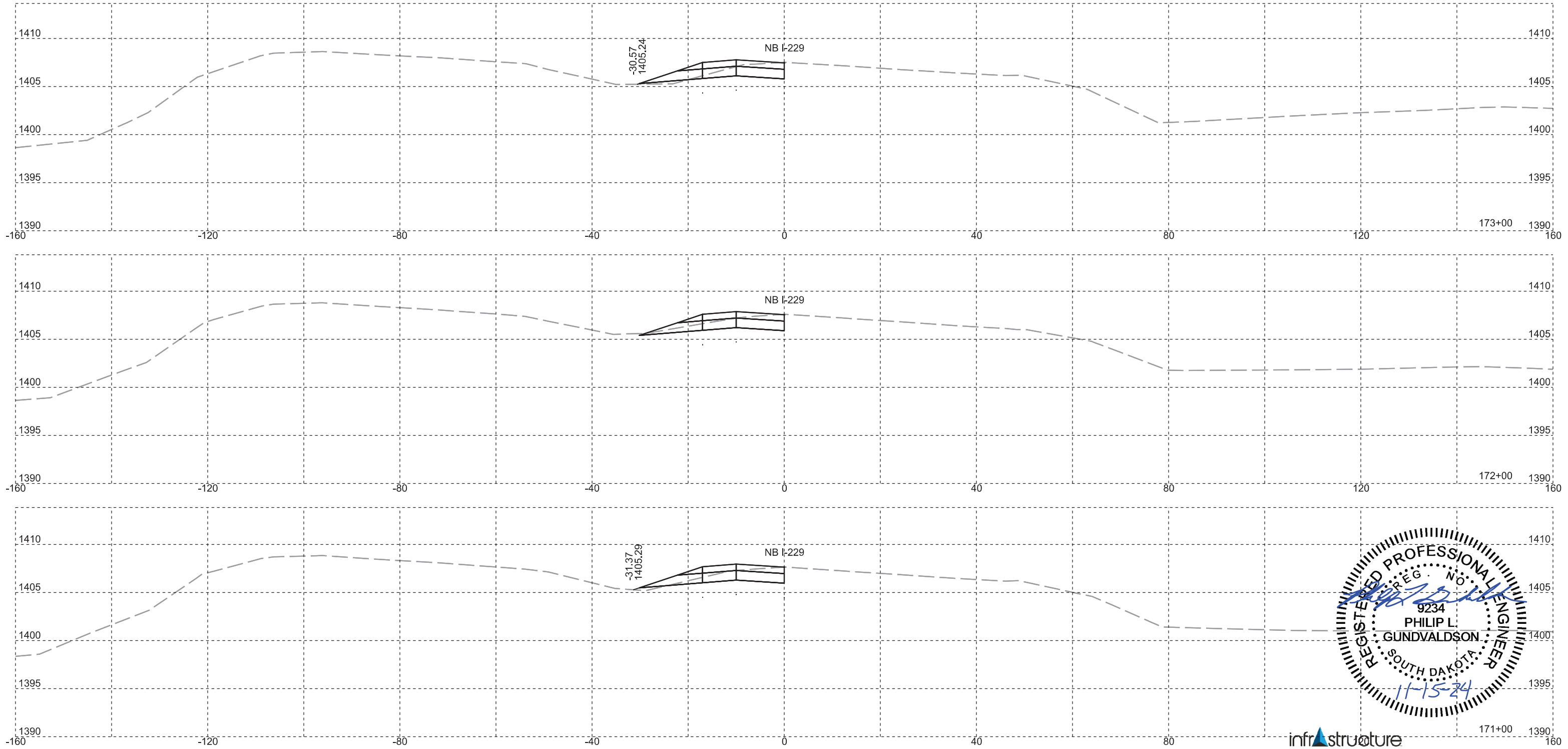


NB I-229

Exit 3 NB Diversion

FOR BIDDING PURPOSES ONLY

STATE OF SOUTH DAKOTA	PROJECT	SECTION	SHEET
	IM-B-CR 2292(101)3	X114	X145
Plotting Date: 10/23/2024			


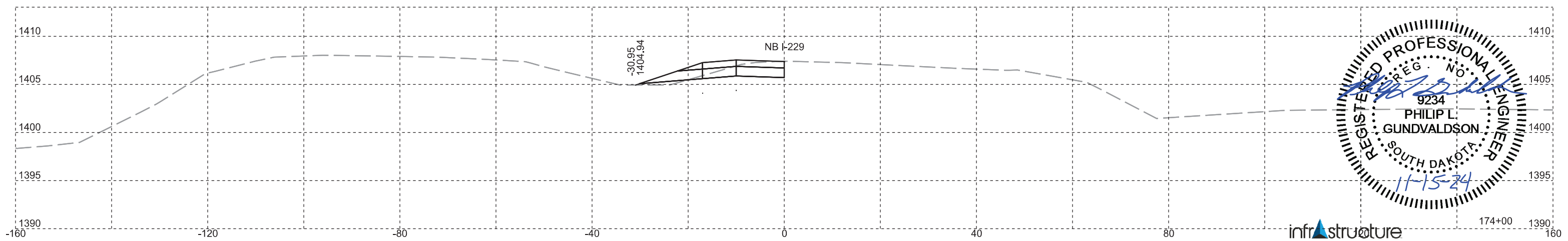
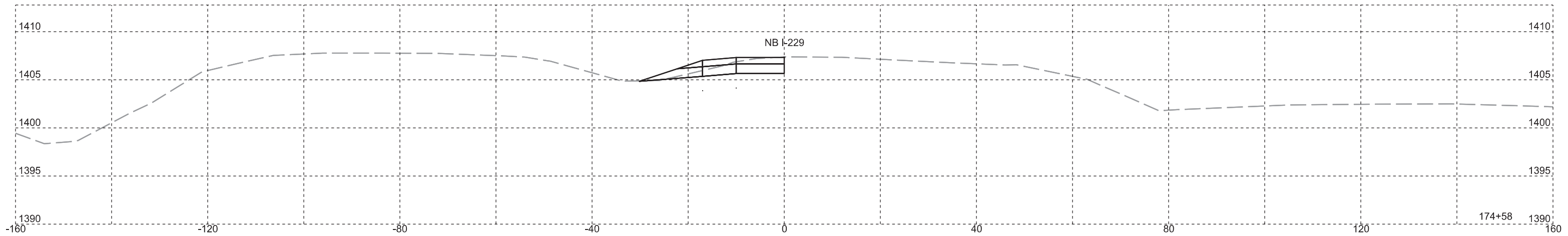


NB I-229

Exit 3 NB Diversion

FOR BIDDING PURPOSES ONLY

STATE OF SOUTH DAKOTA	PROJECT	SECTION	SHEET
	IM-B-CR 2292(101)3	X115	X145
Plotting Date: 10/23/2024			




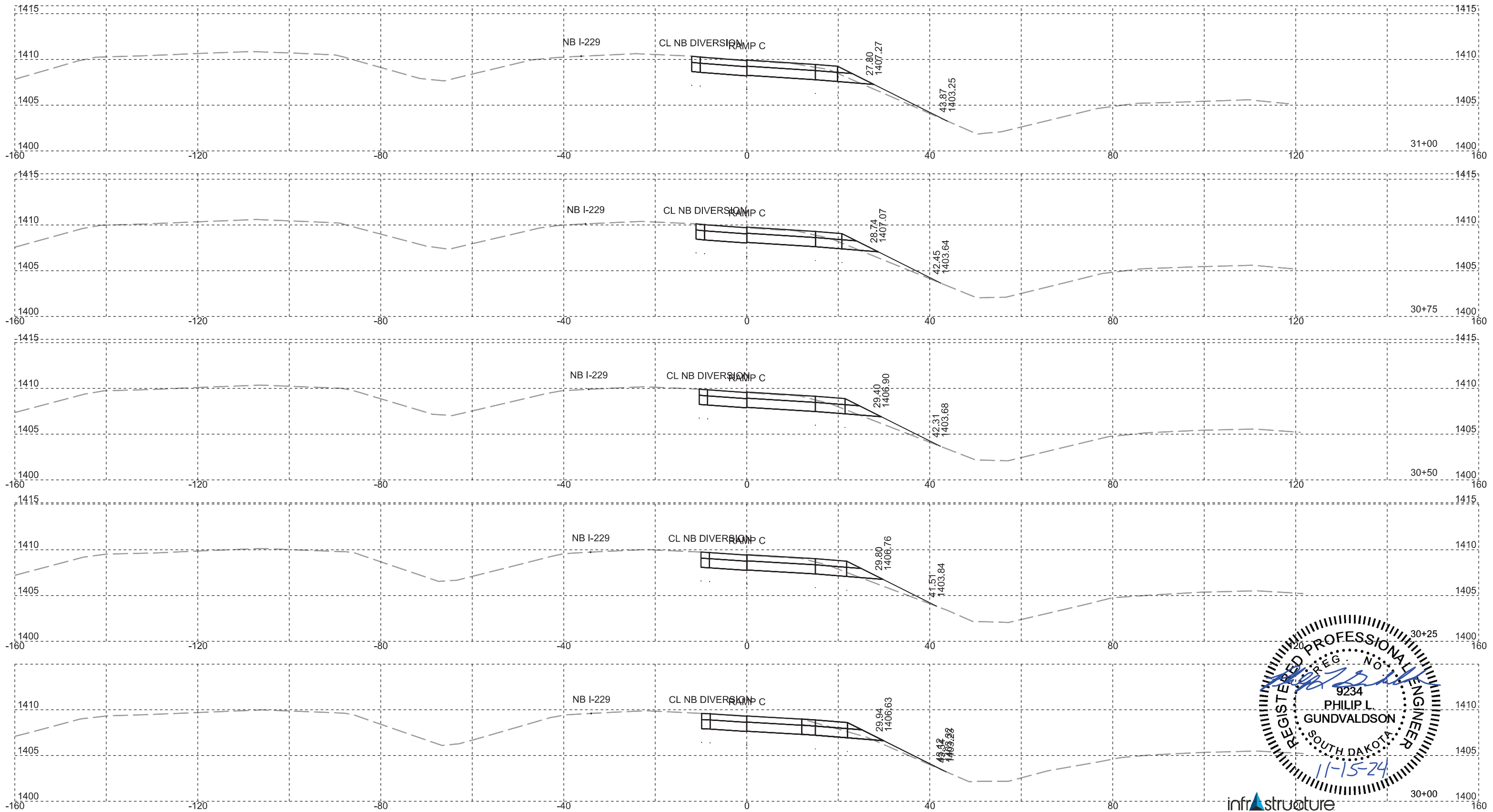
RAMP C: EXIT 3

Exit 3 NB Diversion

FOR BIDDING PURPOSES ONLY

STATE OF SOUTH DAKOTA	PROJECT	SECTION	SHEET
	IM-B-CR 2292(101)3	X116	X145

Plotting Date: 10/23/2024


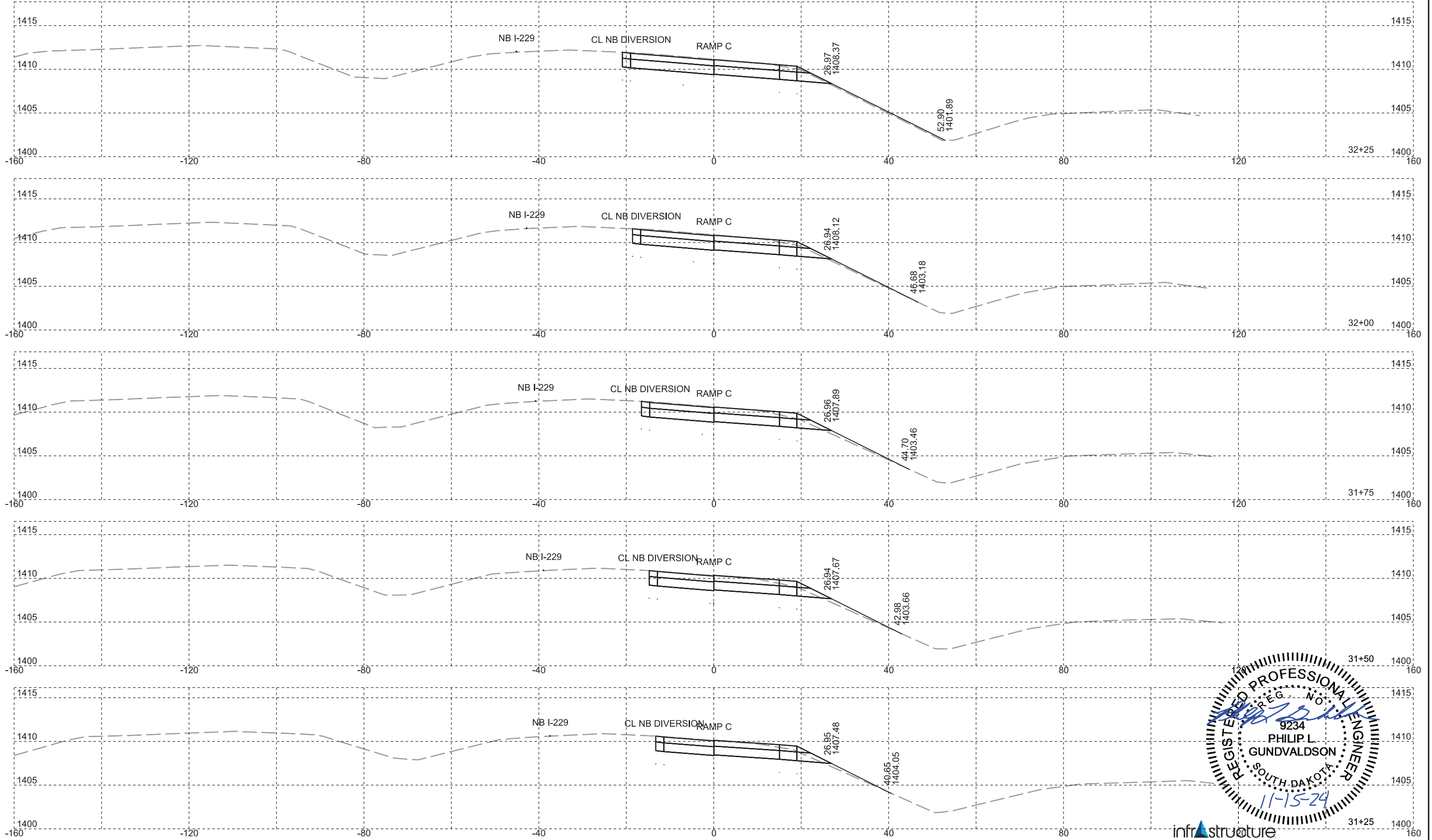


RAMP C: EXIT 3

FOR BIDDING PURPOSES ONLY

Exit 3 NB Diversion

STATE OF SOUTH DAKOTA	PROJECT	SECTION	SHEET
	IM-B-CR 2292(101)3	X117	X145
Plotting Date: 10/23/2024			


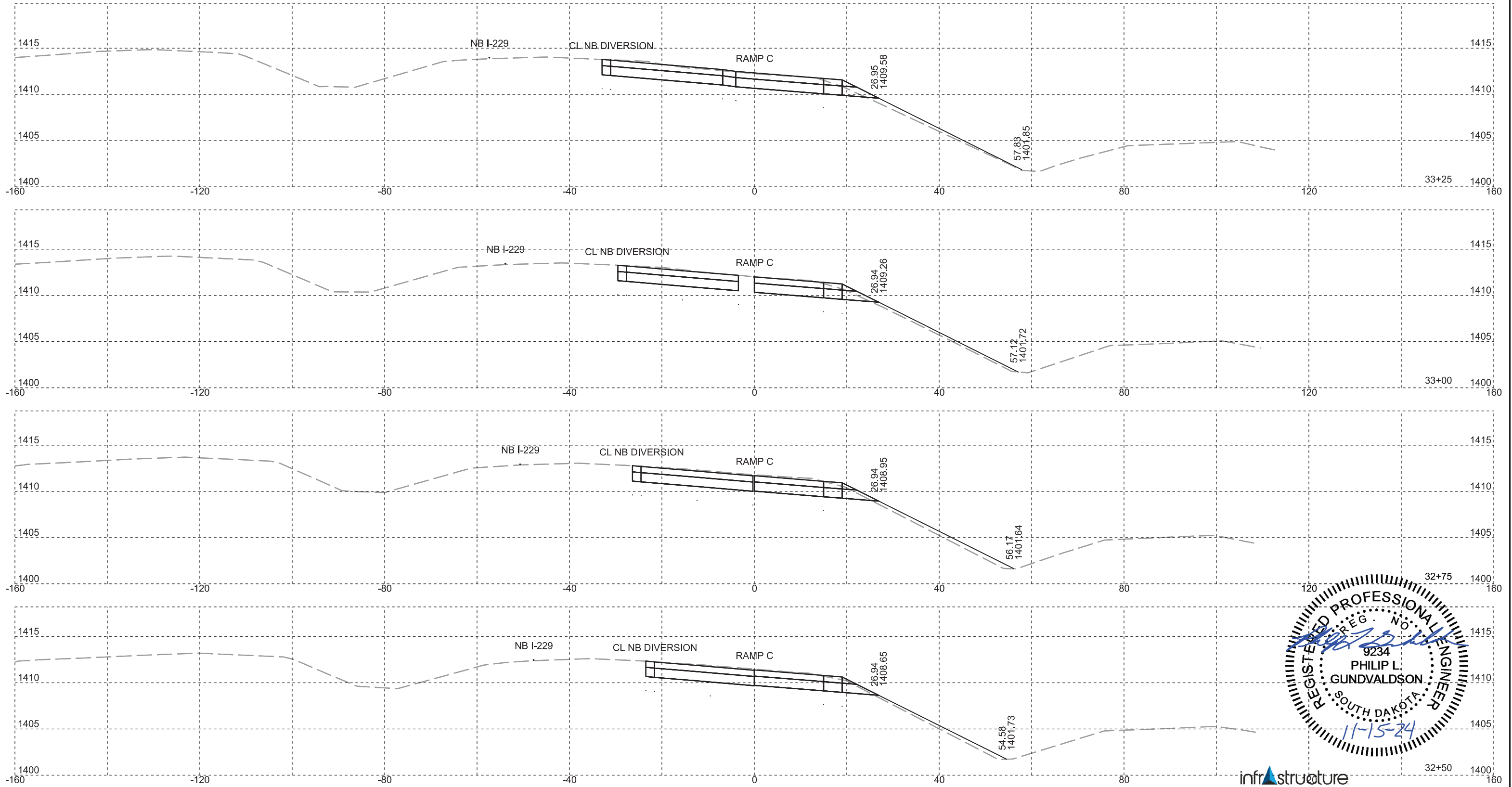


RAMP C: EXIT 3

Exit 3 NB Diversion

FOR BIDDING PURPOSES ONLY

STATE OF SOUTH DAKOTA	PROJECT	SECTION	SHEET
	IM-B-CR 2292(101)3	X118	X145
Plotting Date: 10/23/2024			




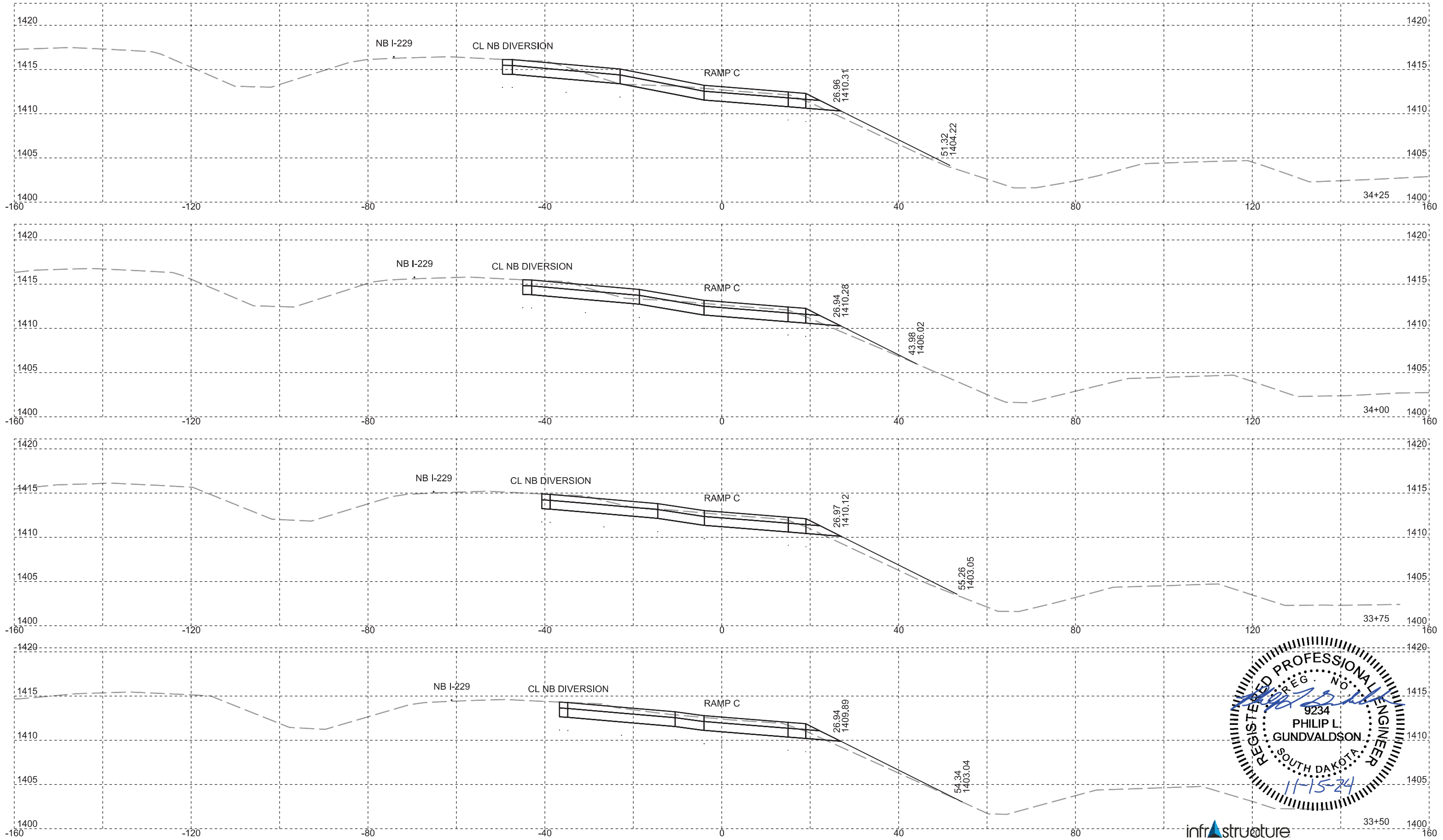
RAMP C: EXIT 3

Exit 3 NB Diversion

FOR BIDDING PURPOSES ONLY

STATE OF SOUTH DAKOTA	PROJECT	SECTION	SHEET
	IM-B-CR 2292(101)3	X119	X145

Plotting Date: 10/23/2024




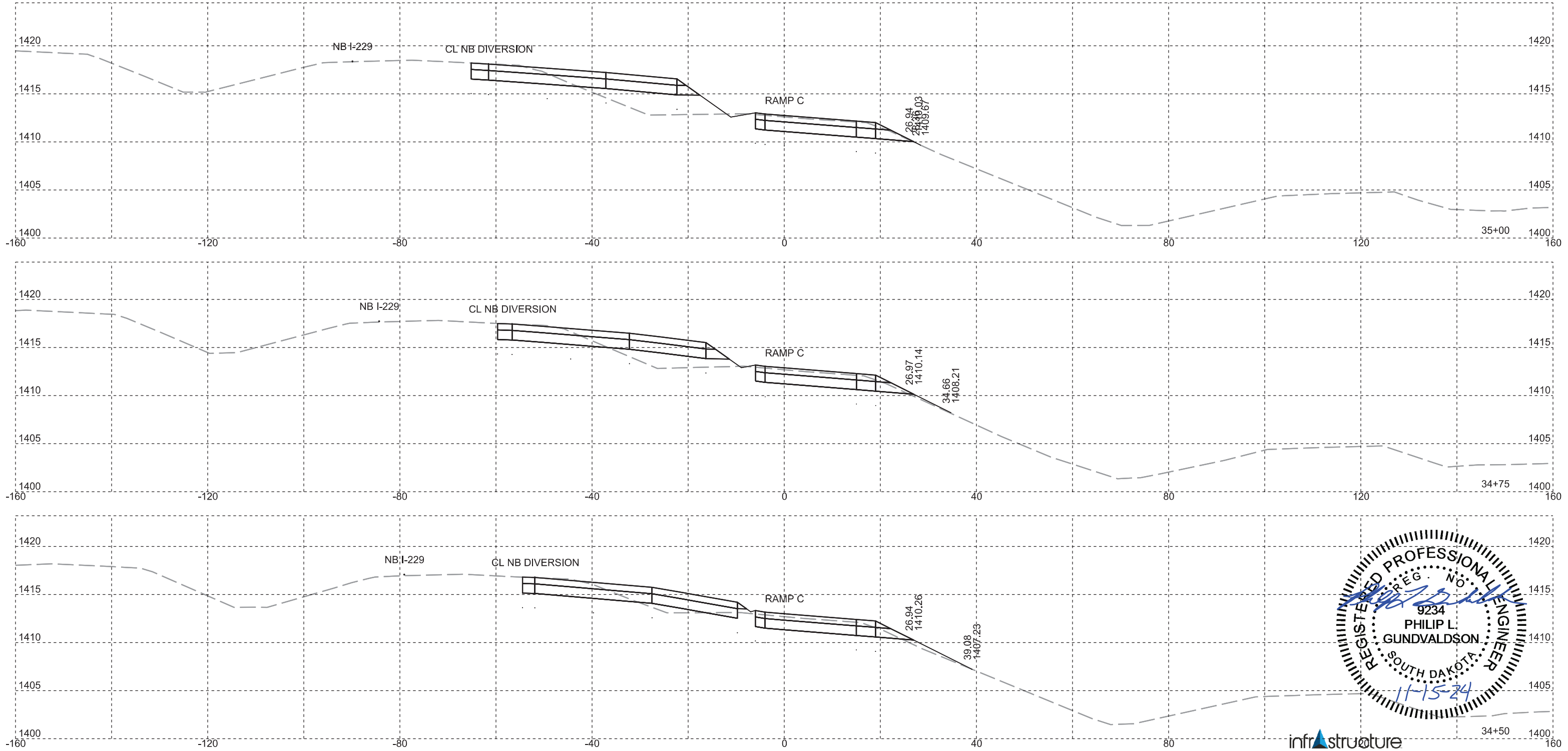
RAMP C: EXIT 3

Exit 3 NB Diversion

FOR BIDDING PURPOSES ONLY

STATE OF SOUTH DAKOTA	PROJECT	SECTION	SHEET
	IM-B-CR 2292(101)3	X120	X145

Plotting Date: 10/23/2024




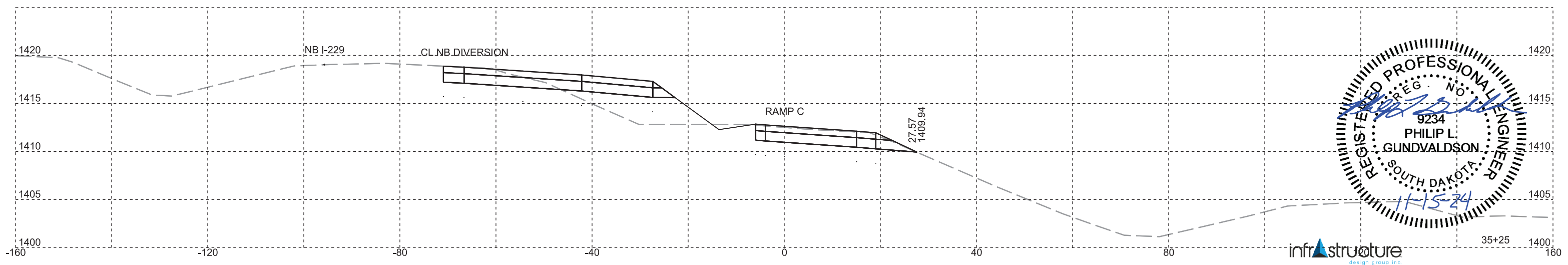
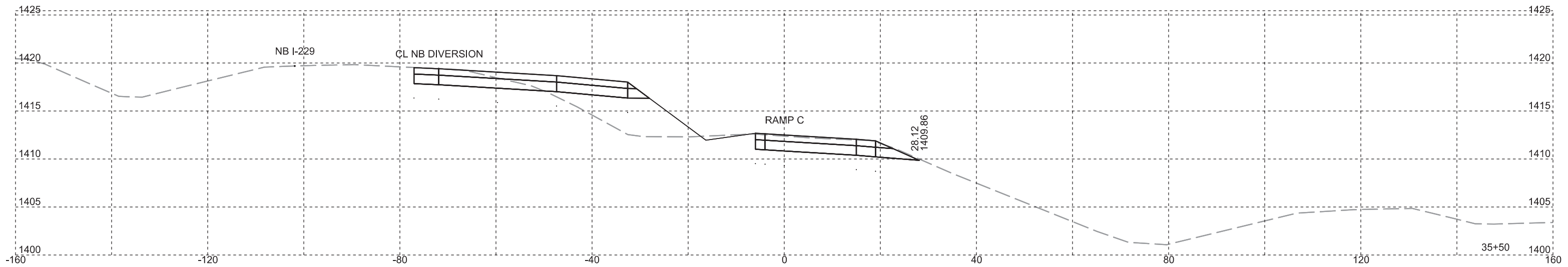
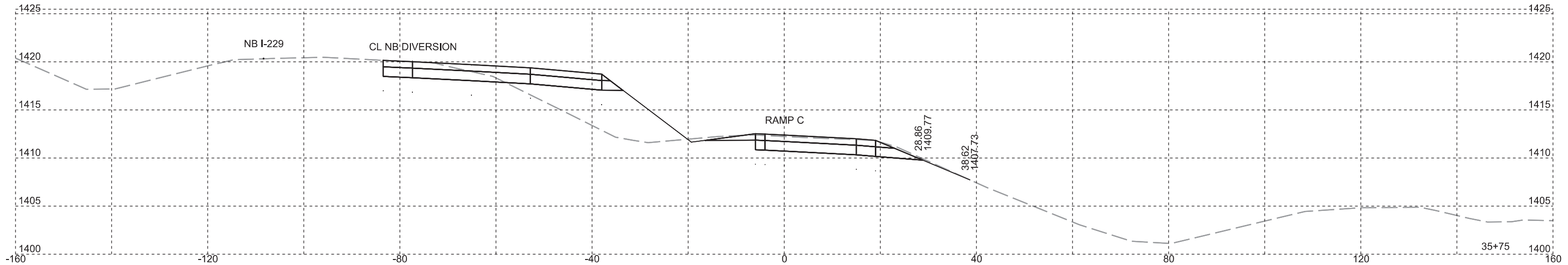
RAMP C: EXIT 3

Exit 3 NB Diversion

FOR BIDDING PURPOSES ONLY

STATE OF SOUTH DAKOTA	PROJECT	SECTION	SHEET
	IM-B-CR 2292(101)3	X121	X145

Plotting Date: 10/23/2024


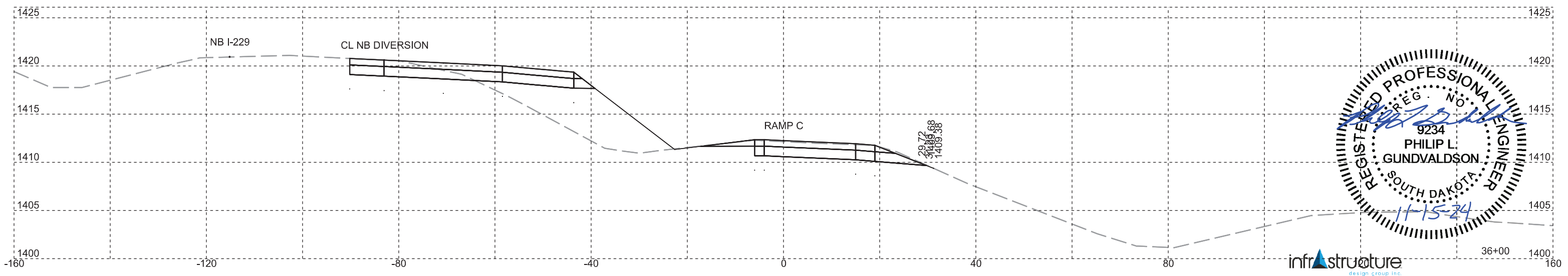


RAMP C: EXIT 3

Exit 3 NB Diversion

FOR BIDDING PURPOSES ONLY


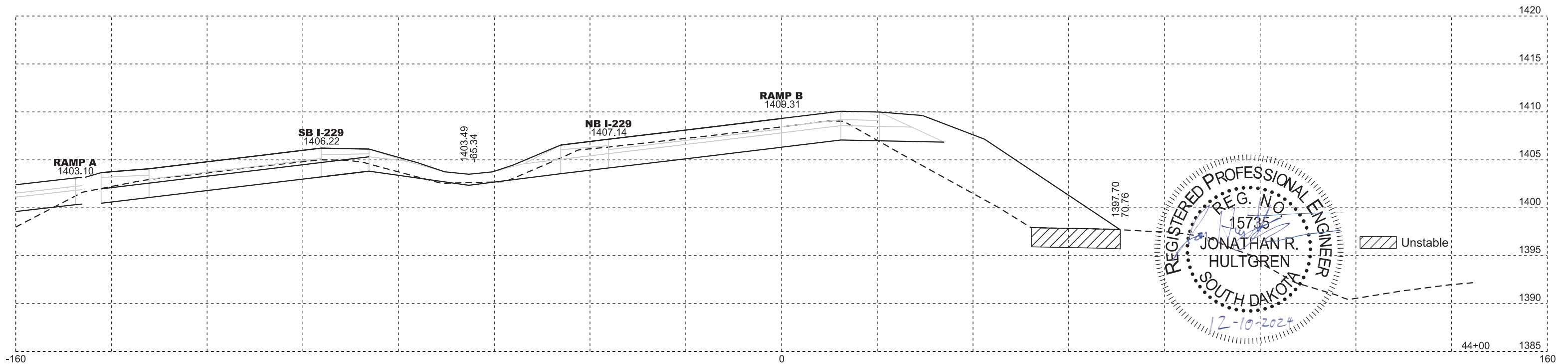
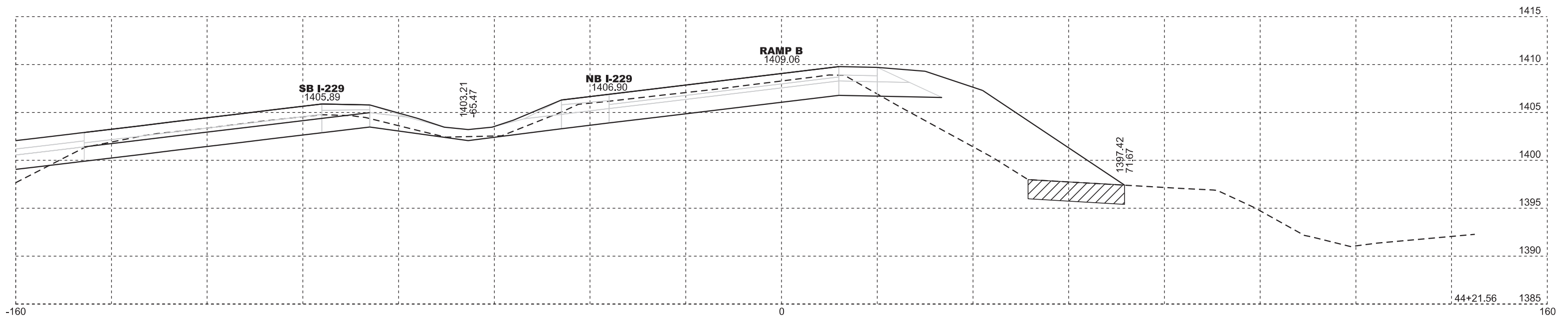
STATE OF SOUTH DAKOTA	PROJECT	SECTION	SHEET
	IM-B-CR 2292(101)3	X122	X145
Plotting Date: 10/23/2024			



RAMP B

Plotting Date: 12/10/2024
FOR BIDDING PURPOSES ONLY

STATE OF SOUTH DAKOTA	PROJECT	SHEET	TOTAL SHEETS
	IM-B-CR 2292(101)3	X123	X145



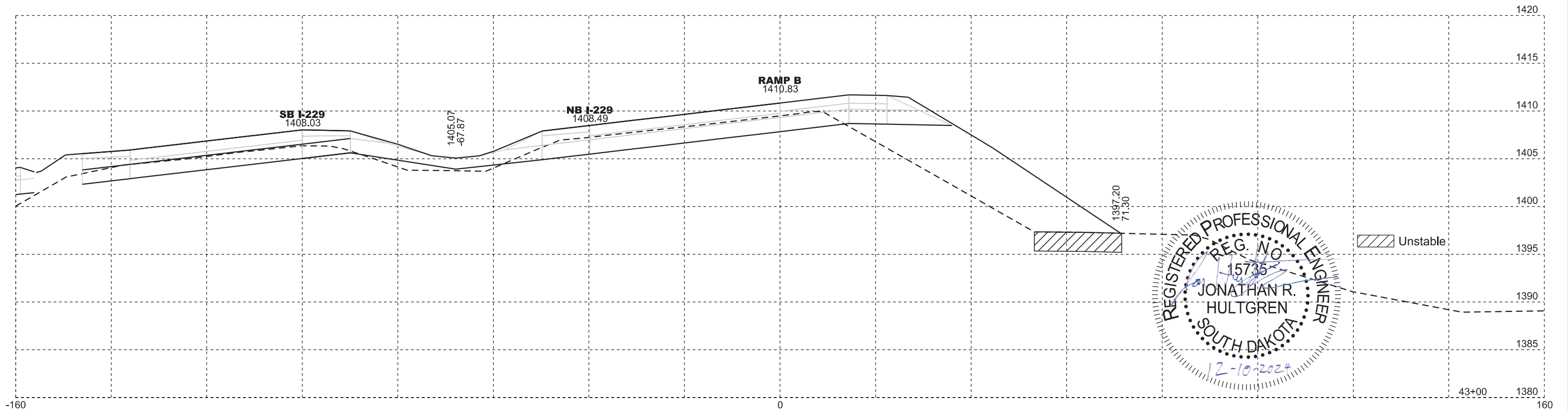
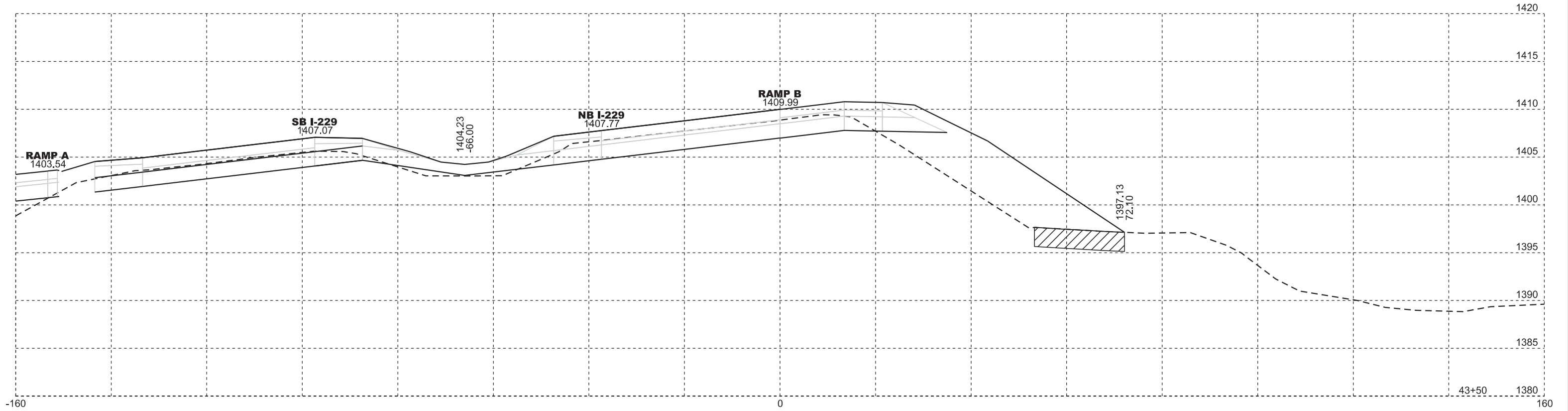
Unstable

RAMP B

Plotting Date: 12/10/2024

FOR BIDDING PURPOSES ONLY

STATE OF SOUTH DAKOTA	PROJECT	SHEET	TOTAL SHEETS
	IM-B-CR 2292(101)3	X124	X145


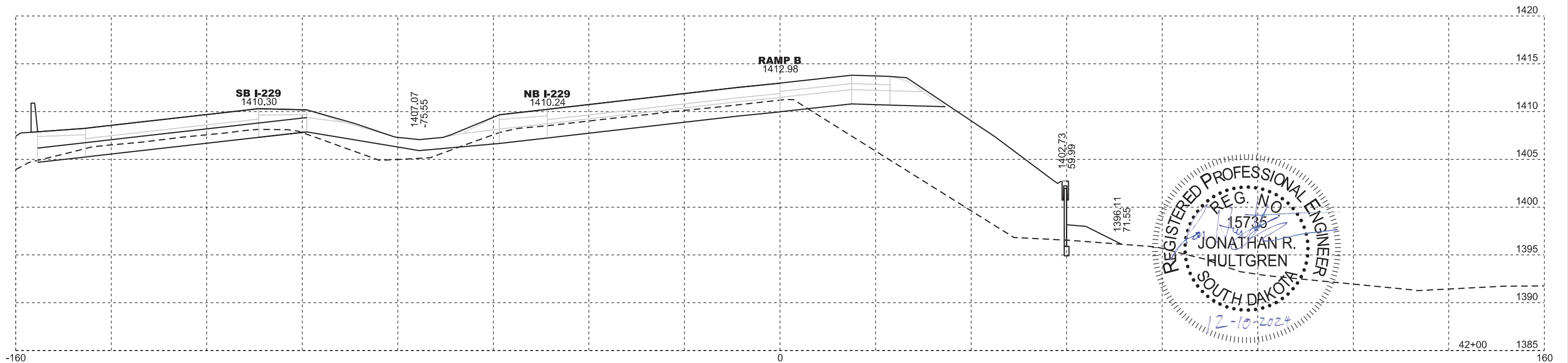
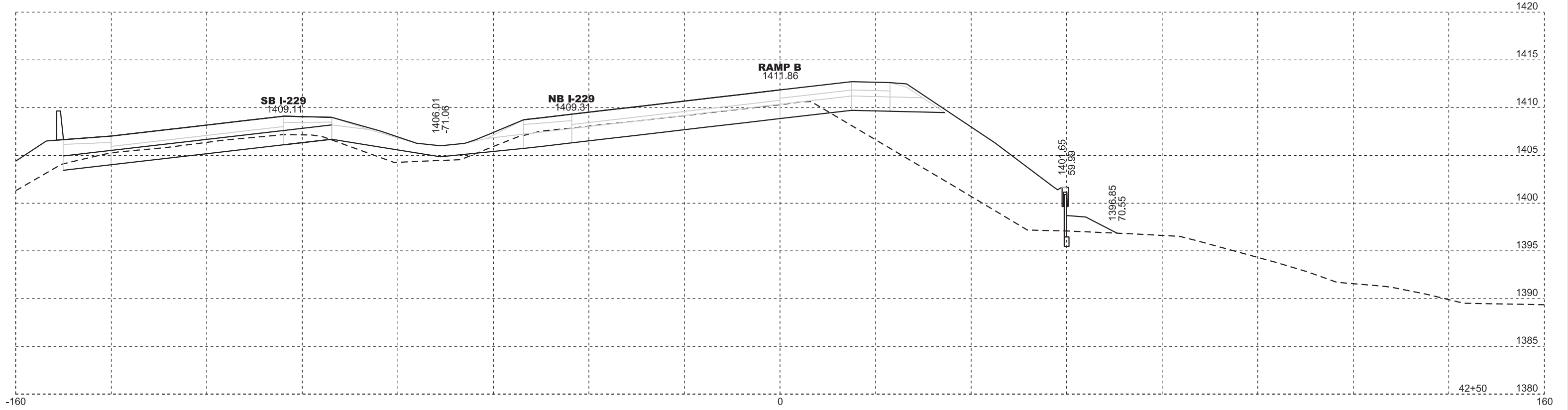


RAMP B

Plotting Date: 12/10/2024

FOR BIDDING PURPOSES ONLY

STATE OF SOUTH DAKOTA	PROJECT	SHEET	TOTAL SHEETS
	IM-B-CR 2292(101)3	X125	X145

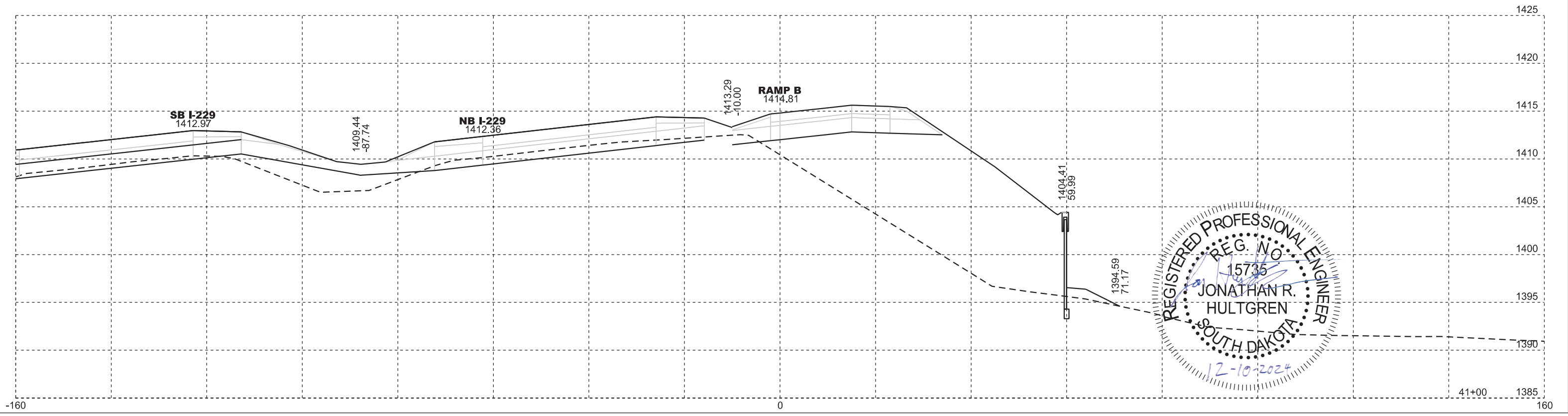
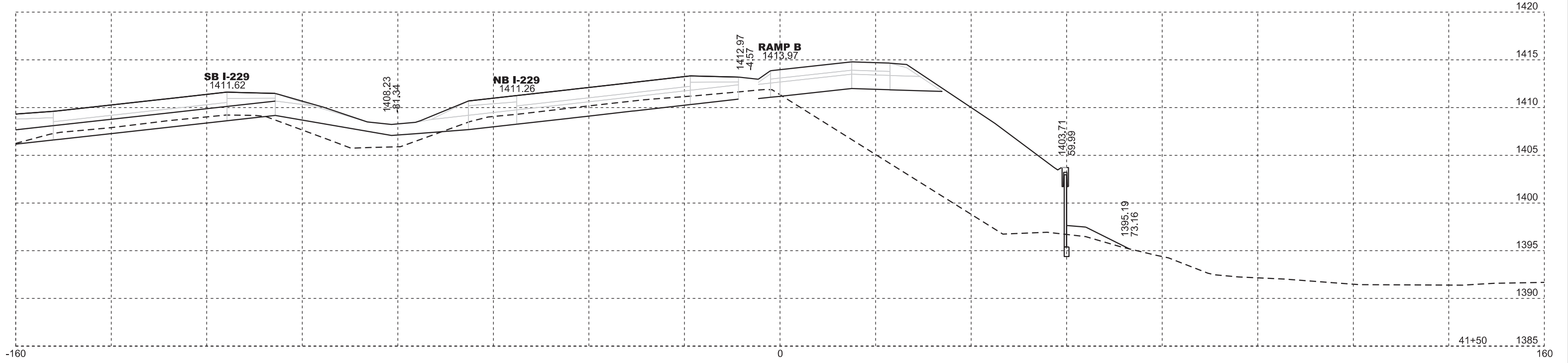


RAMP B

Plotting Date: 12/10/2024

FOR BIDDING PURPOSES ONLY


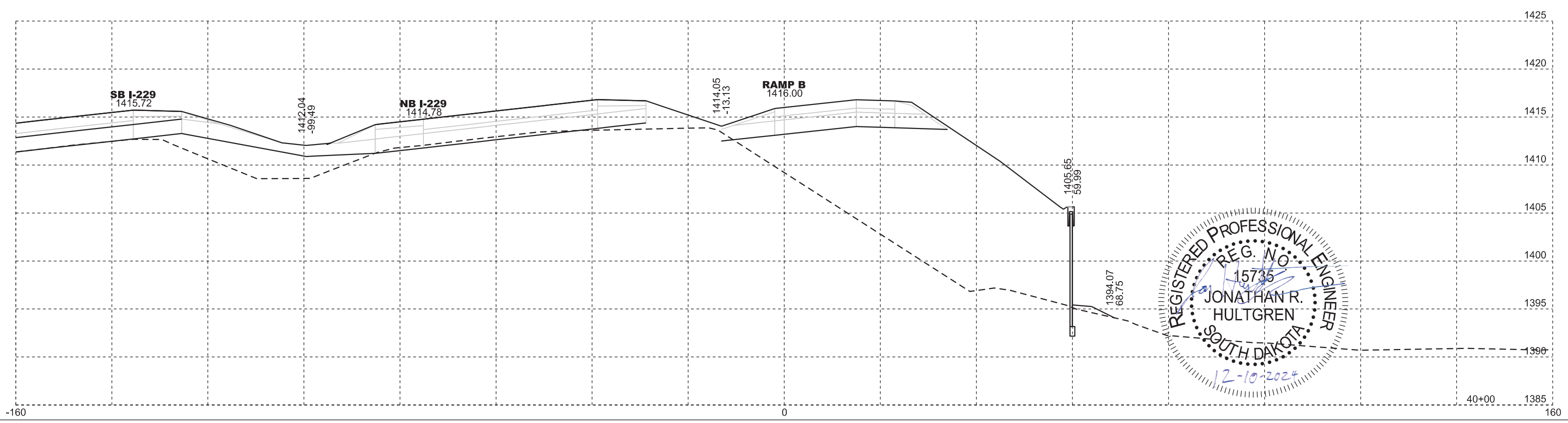
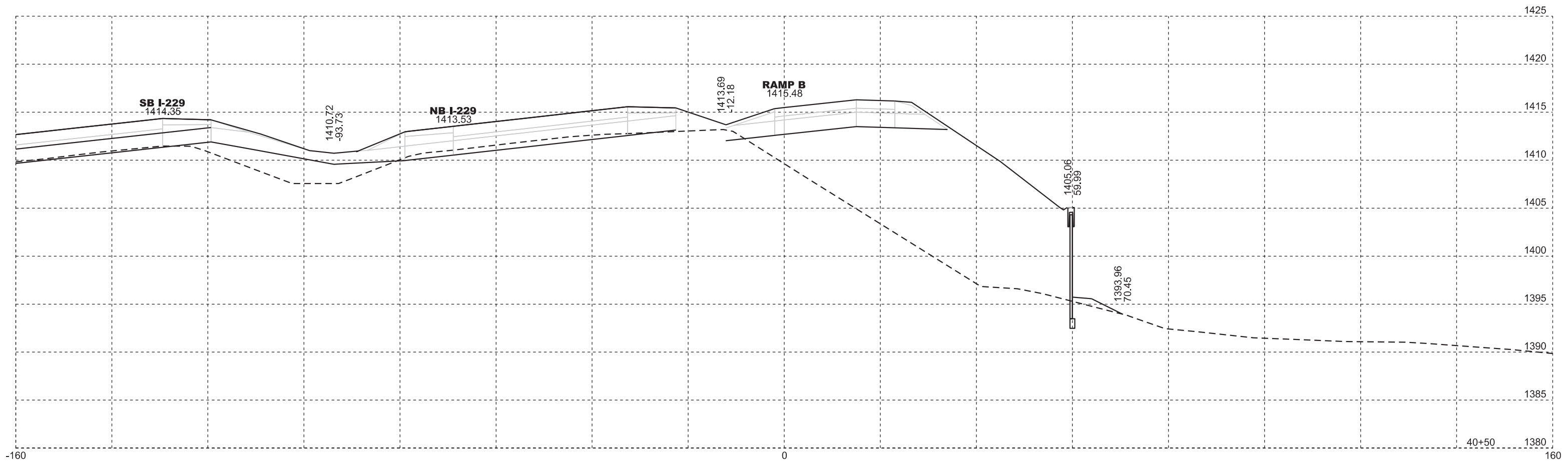
STATE OF SOUTH DAKOTA	PROJECT	SHEET	TOTAL SHEETS
	IM-B-CR 2292(101)3	X126	X145



RAMP B

Plotting Date: 12/10/2024
FOR BIDDING PURPOSES ONLY

STATE OF SOUTH DAKOTA	PROJECT	SHEET	TOTAL SHEETS
	IM-B-CR 2292(101)3	X127	X145


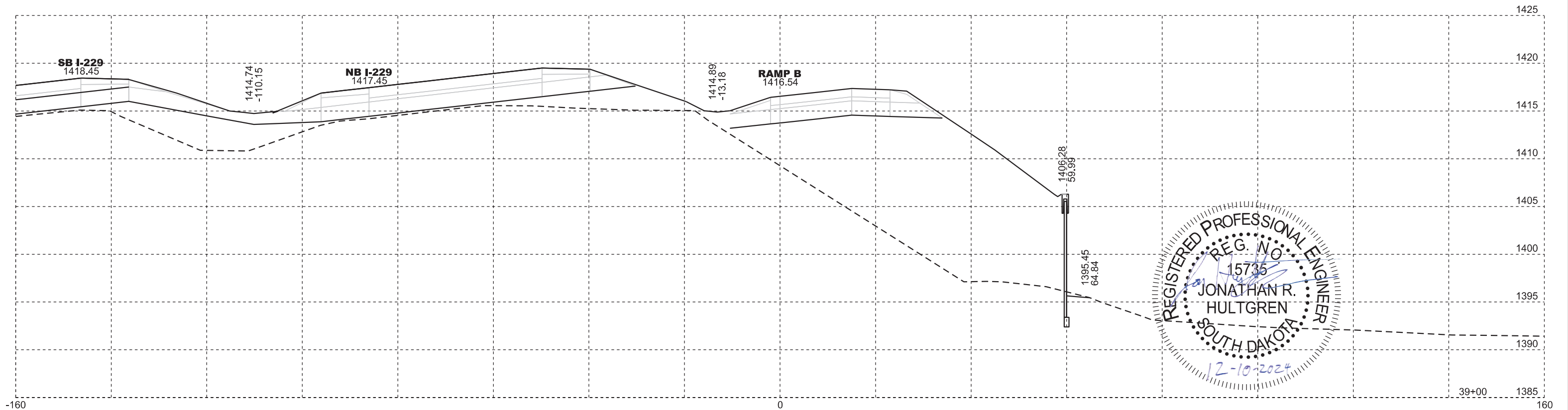
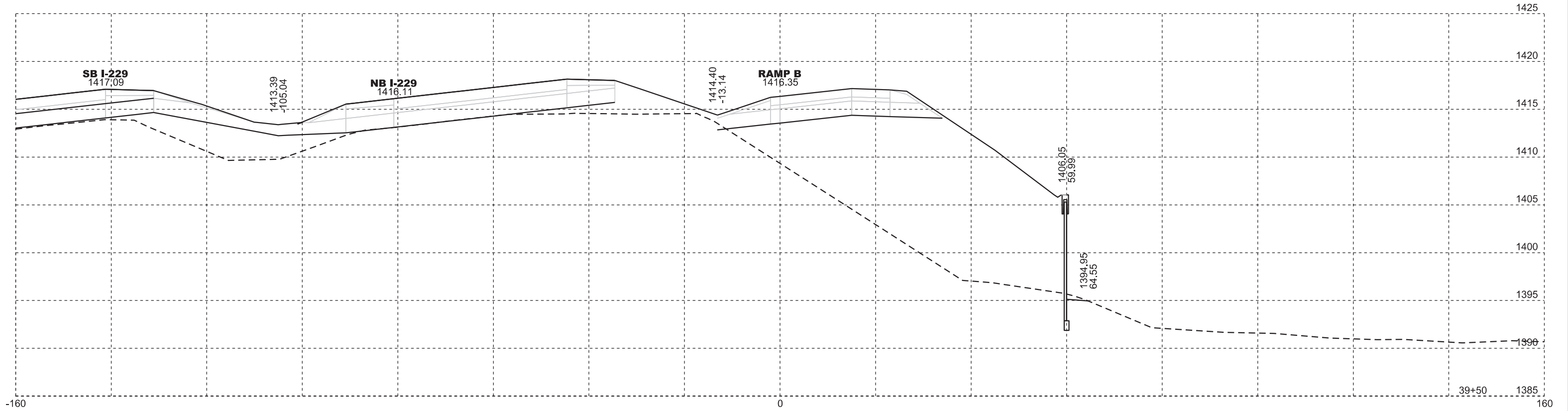


RAMP B

Plotting Date: 12/10/2024

FOR BIDDING PURPOSES ONLY

STATE OF SOUTH DAKOTA	PROJECT	SHEET	TOTAL SHEETS
	IM-B-CR 2292(101)3	X128	X145


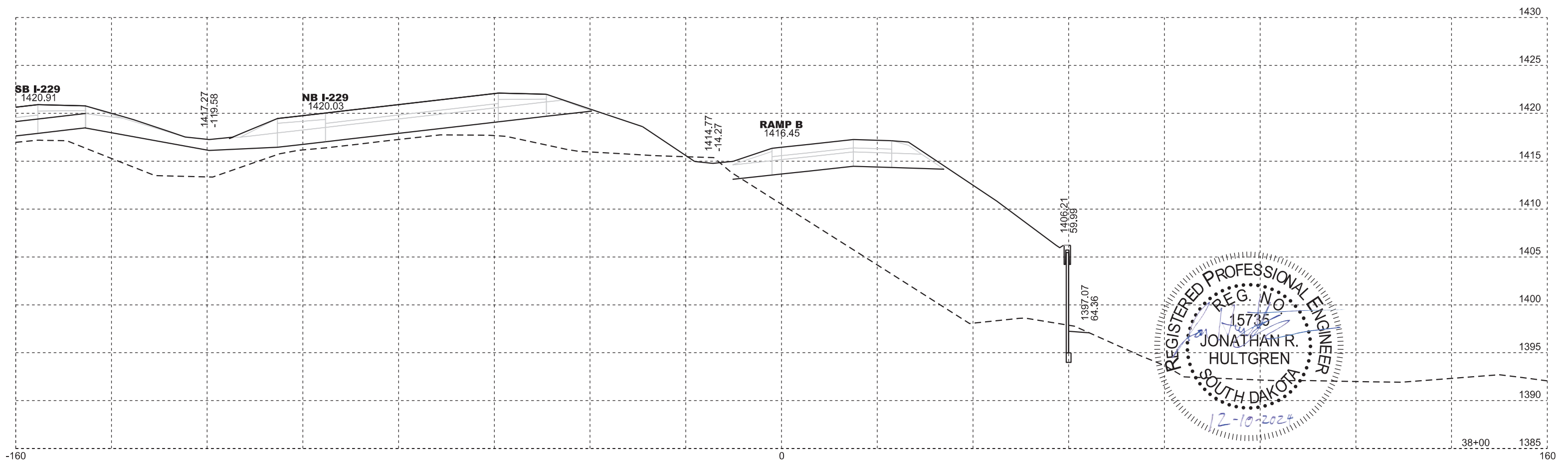
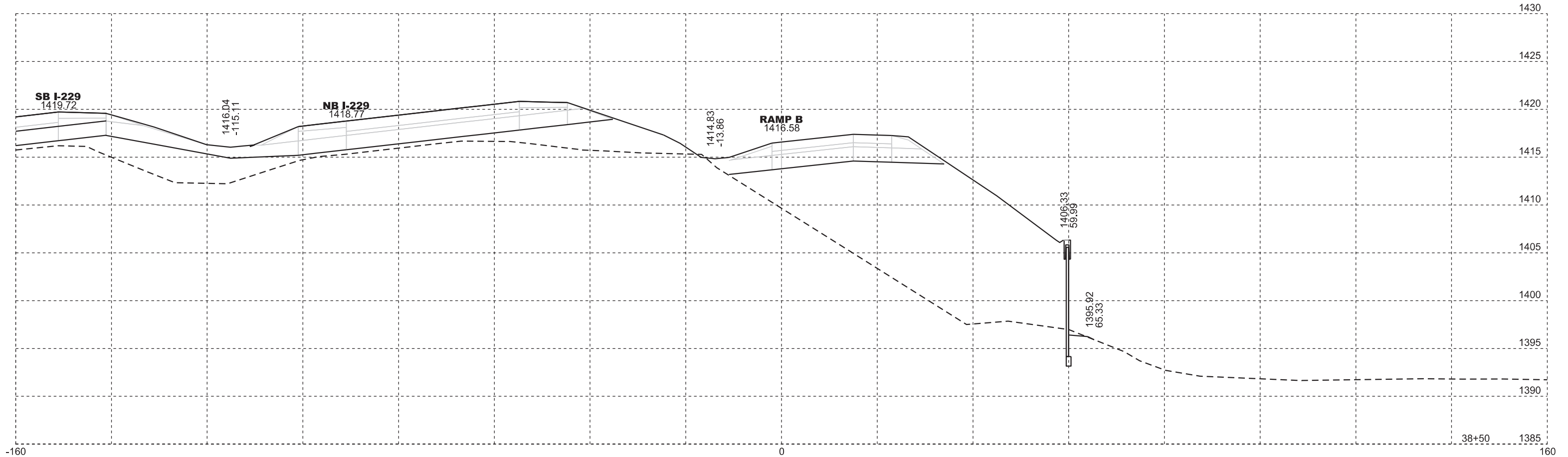


RAMP B

Plotting Date: 12/10/2024

FOR BIDDING PURPOSES ONLY

STATE OF SOUTH DAKOTA	PROJECT	SHEET	TOTAL SHEETS
	IM-B-CR 2292(101)3	X129	X145


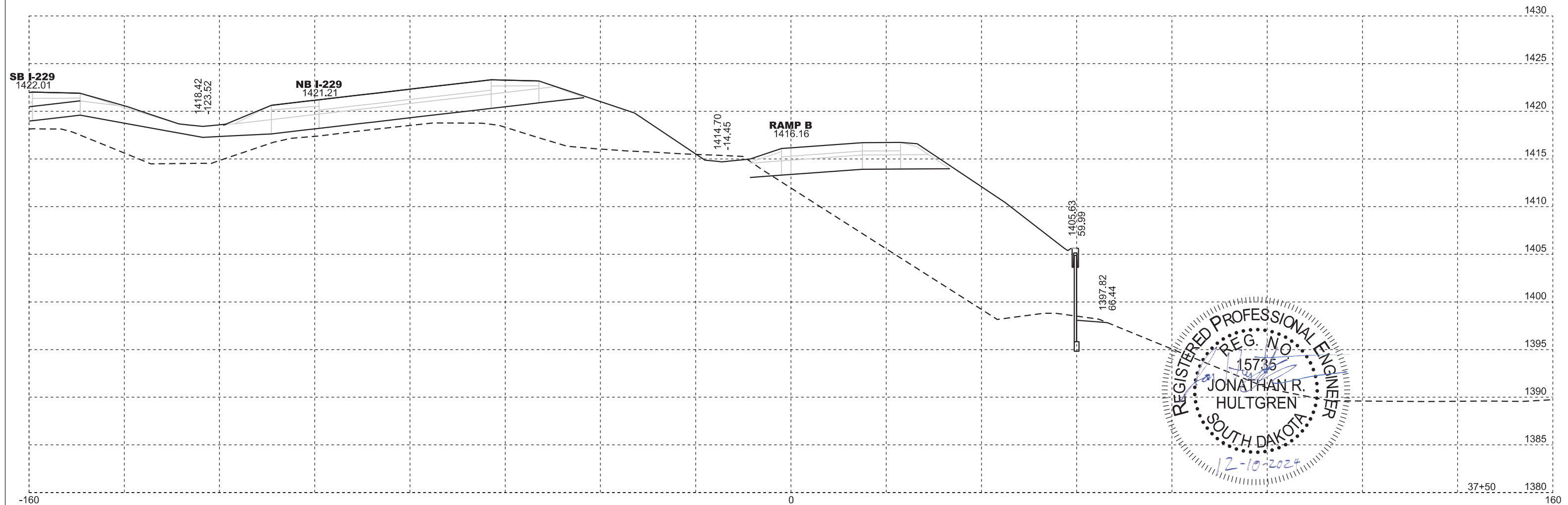


RAMP B

Plotting Date: 12/10/2024

FOR BIDDING PURPOSES ONLY

STATE OF SOUTH DAKOTA	PROJECT	SHEET	TOTAL SHEETS
	IM-B-CR 2292(101)3	X130	X145


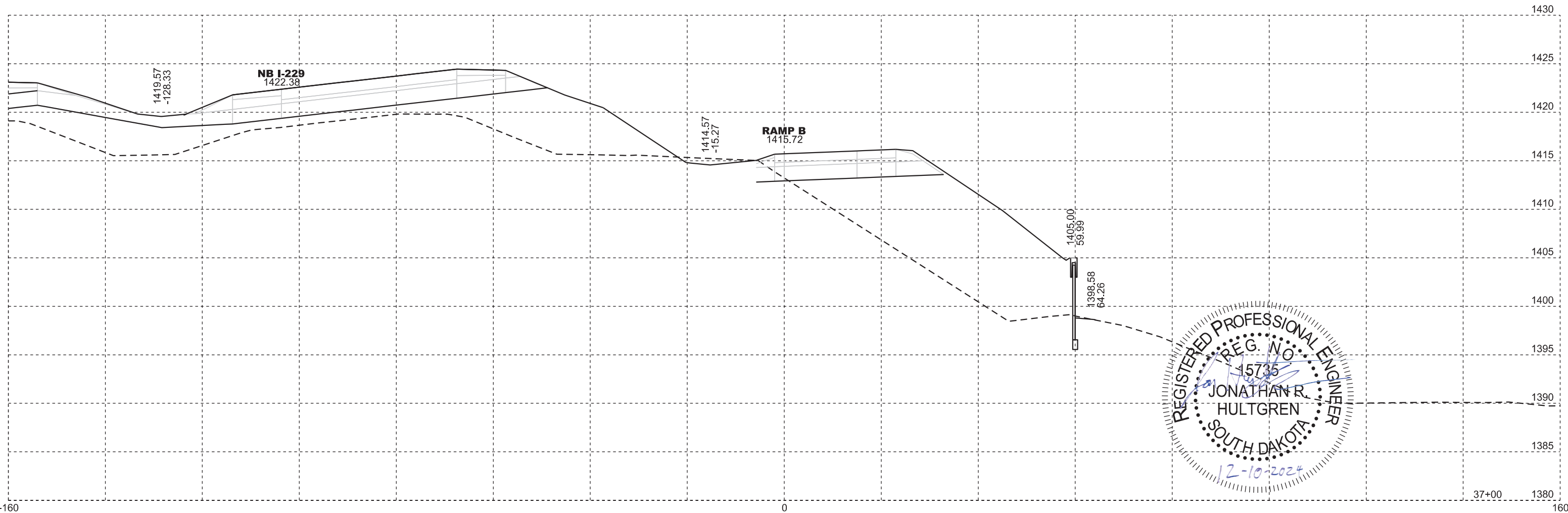


RAMP B

Plotting Date: 12/10/2024

FOR BIDDING PURPOSES ONLY

STATE OF SOUTH DAKOTA	PROJECT	SHEET	TOTAL SHEETS
	IM-B-CR 2292(101)3	X131	X145


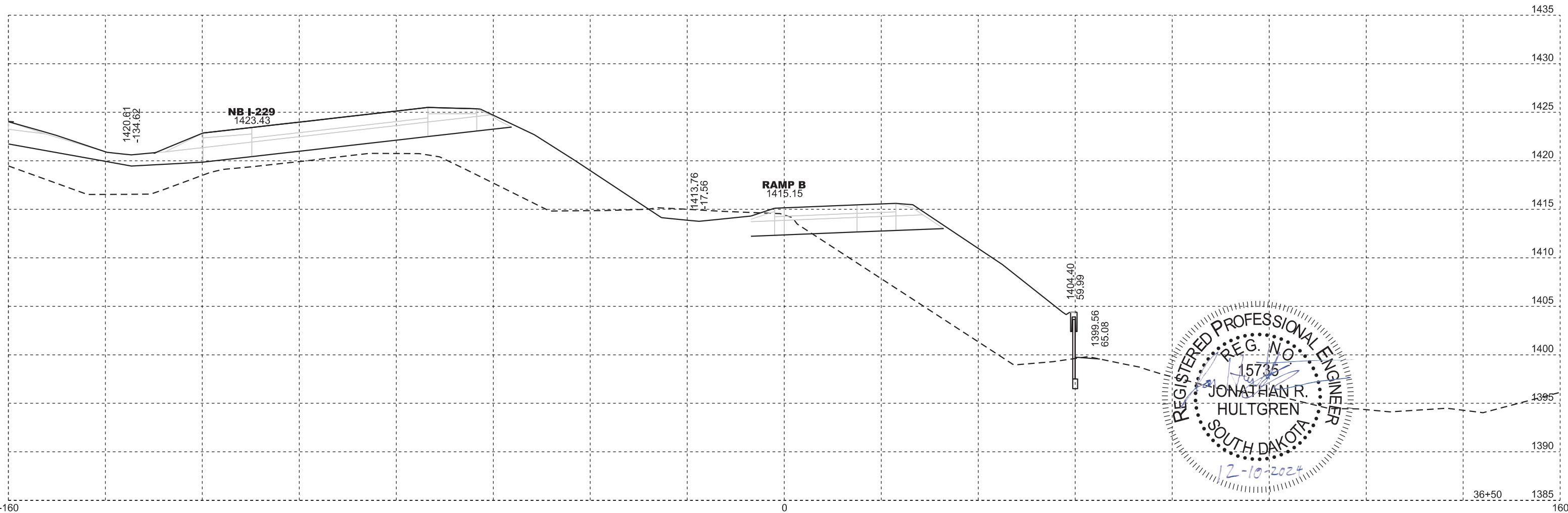


RAMP B

Plotting Date: 12/10/2024

FOR BIDDING PURPOSES ONLY

STATE OF SOUTH DAKOTA	PROJECT	SHEET	TOTAL SHEETS
	IM-B-CR 2292(101)3	X132	X145


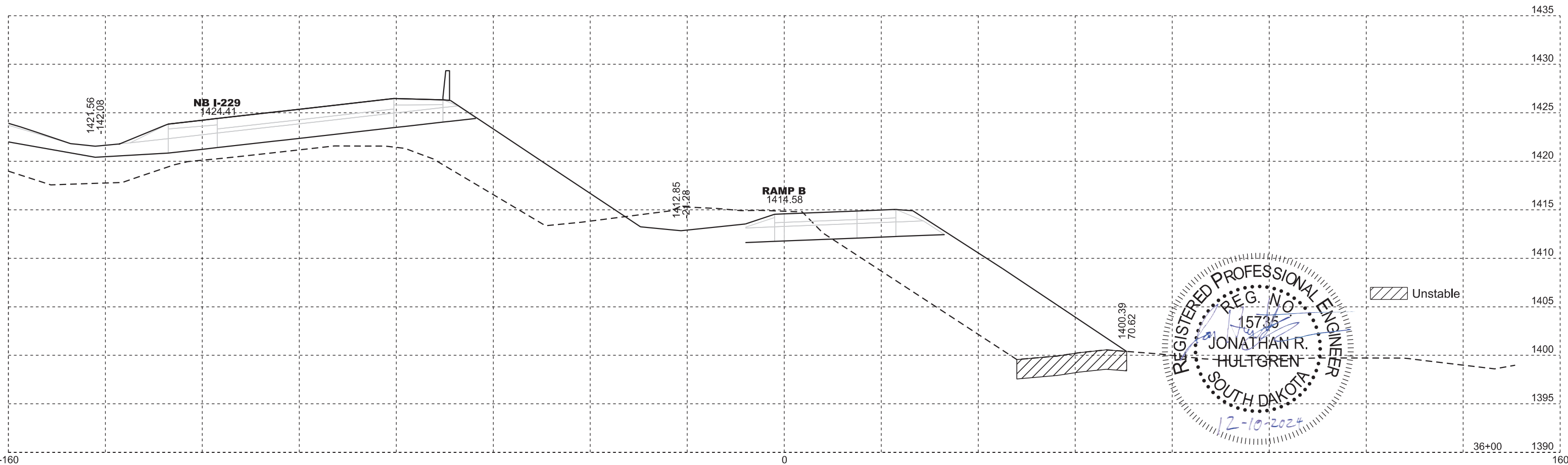


RAMP B

Plotting Date: 12/10/2024

FOR BIDDING PURPOSES ONLY

STATE OF SOUTH DAKOTA	PROJECT	SHEET	TOTAL SHEETS
	IM-B-CR 2292(101)3	X133	X145



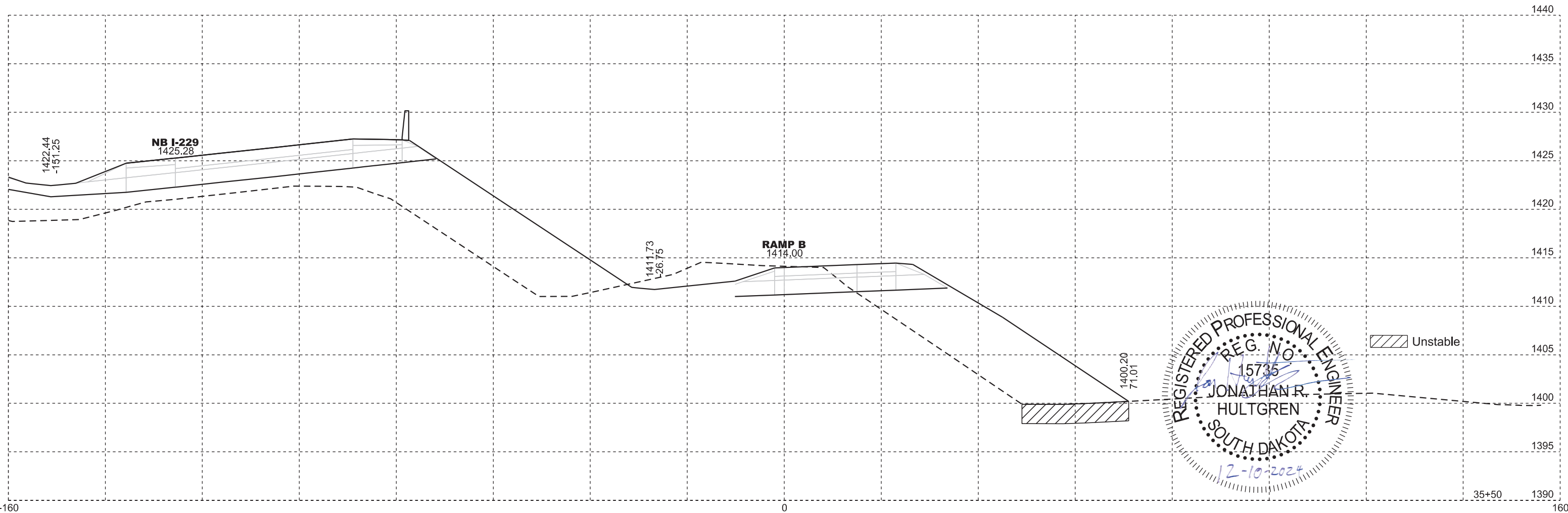
Unstable:

RAMP B

Plotting Date: 12/10/2024

FOR BIDDING PURPOSES ONLY

STATE OF SOUTH DAKOTA	PROJECT	SHEET	TOTAL SHEETS
	IM-B-CR 2292(101)3	X134	X145


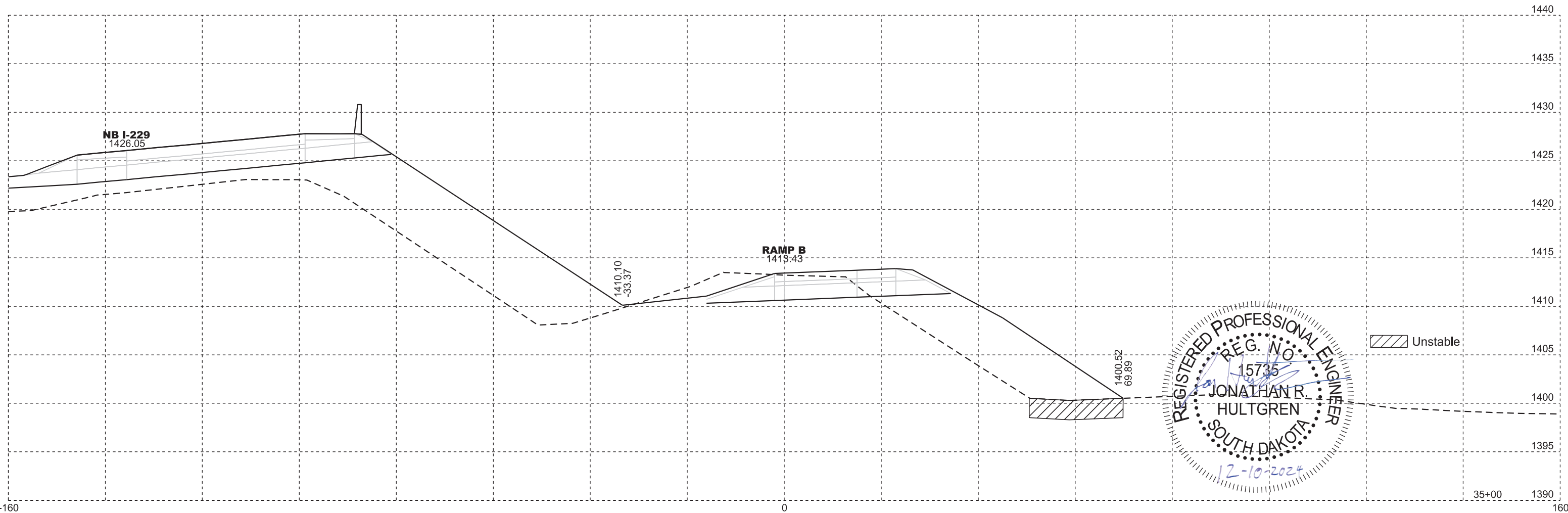


RAMP B

Plotting Date: 12/10/2024

FOR BIDDING PURPOSES ONLY

STATE OF SOUTH DAKOTA	PROJECT	SHEET	TOTAL SHEETS
	IM-B-CR 2292(101)3	X135	X145



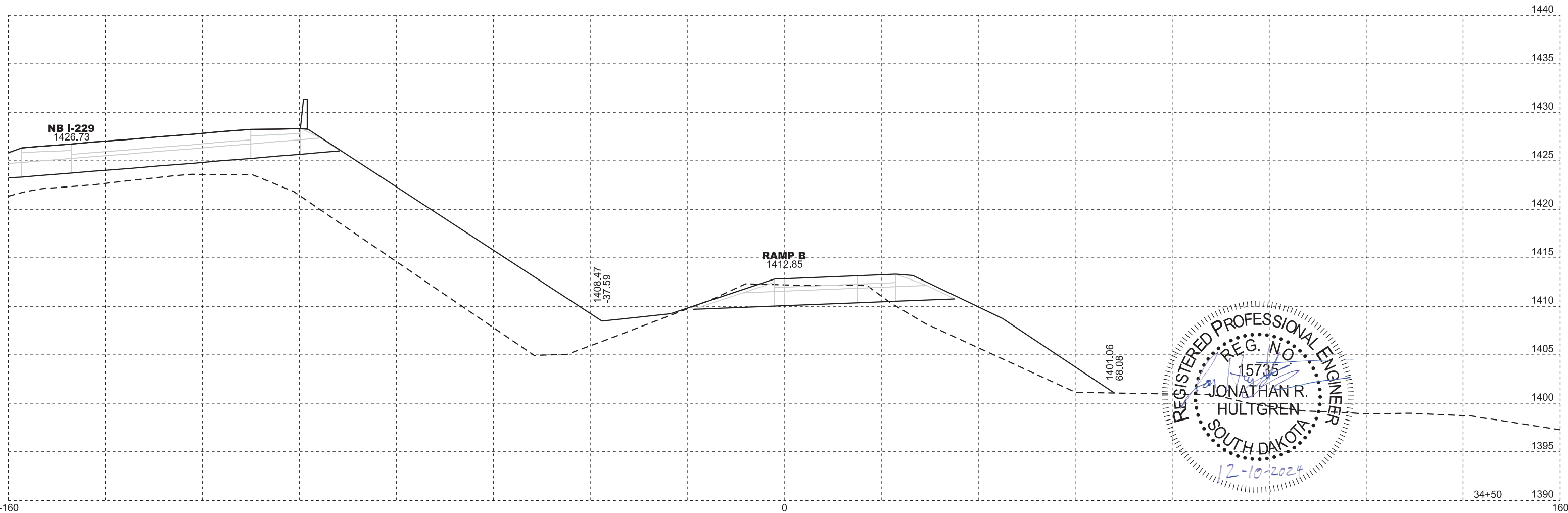
Unstable:

RAMP B

Plotting Date: 12/10/2024

FOR BIDDING PURPOSES ONLY

STATE OF SOUTH DAKOTA	PROJECT	SHEET	TOTAL SHEETS
	IM-B-CR 2292(101)3	X136	X145

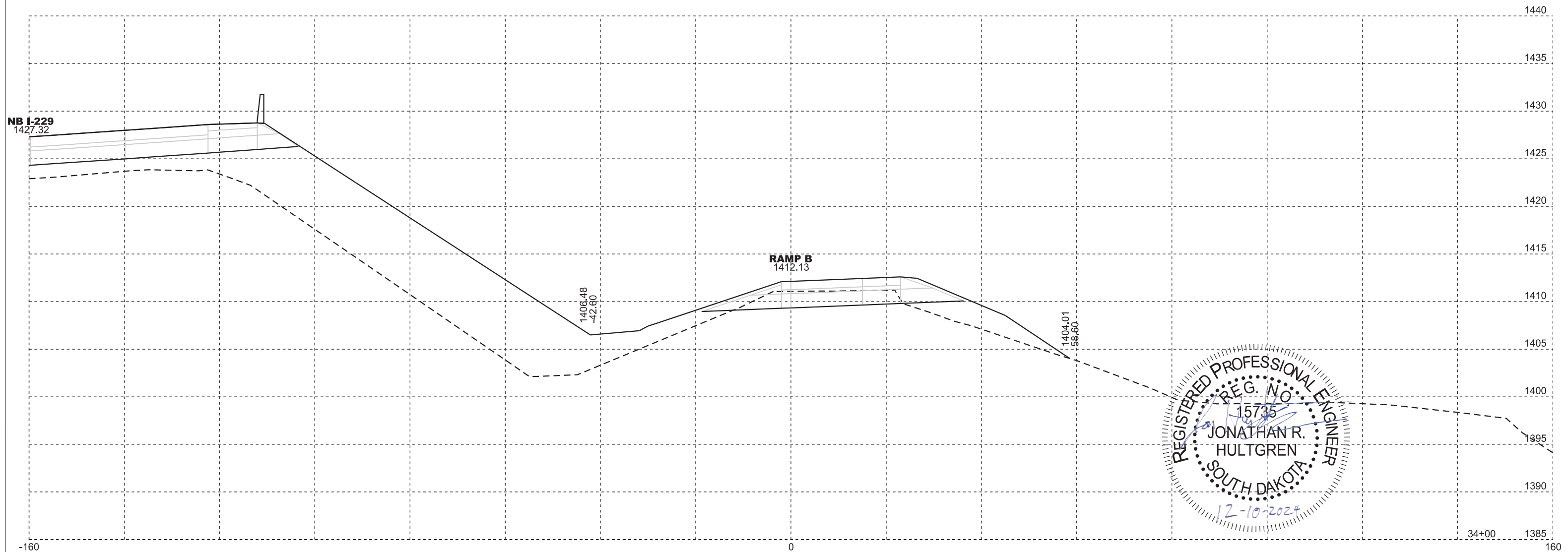


RAMP B

Plotting Date: 12/10/2024

FOR BIDDING PURPOSES ONLY

STATE OF SOUTH DAKOTA	PROJECT	SHEET	TOTAL SHEETS
	IM-B-CR 2292(101)3	X137	X145

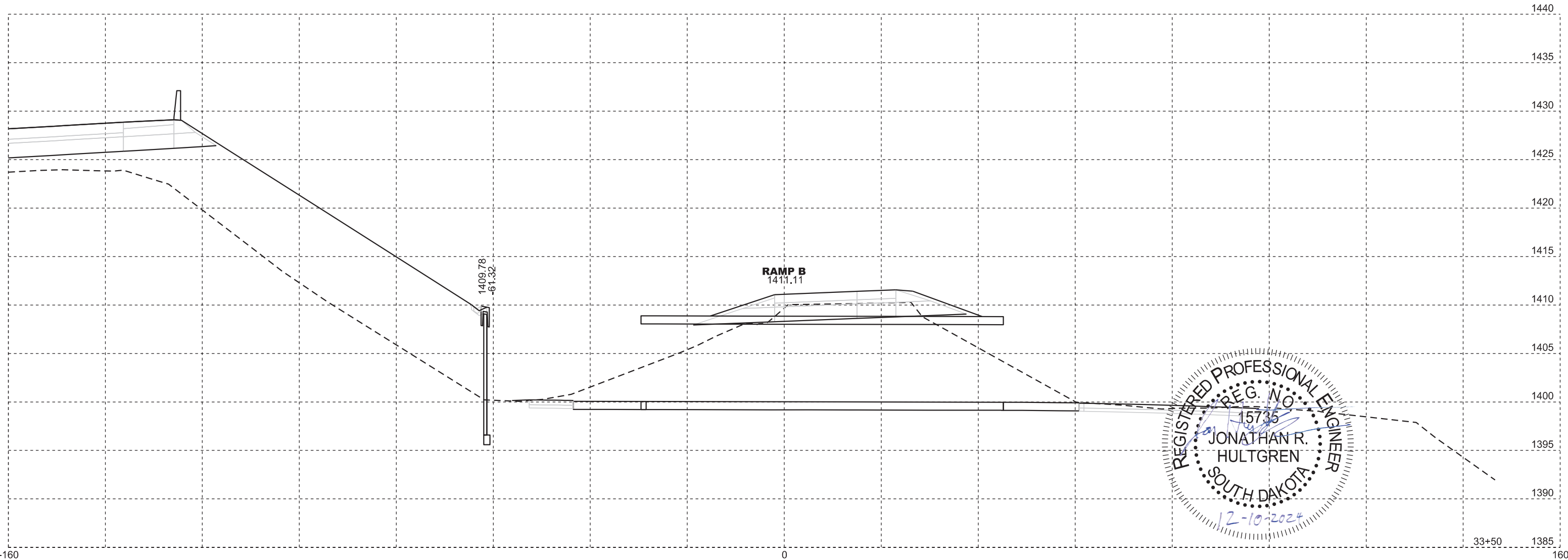


RAMP B

Plotting Date: 12/10/2024

FOR BIDDING PURPOSES ONLY

STATE OF SOUTH DAKOTA	PROJECT	SHEET	TOTAL SHEETS
	IM-B-CR 2292(101)3	X138	X145

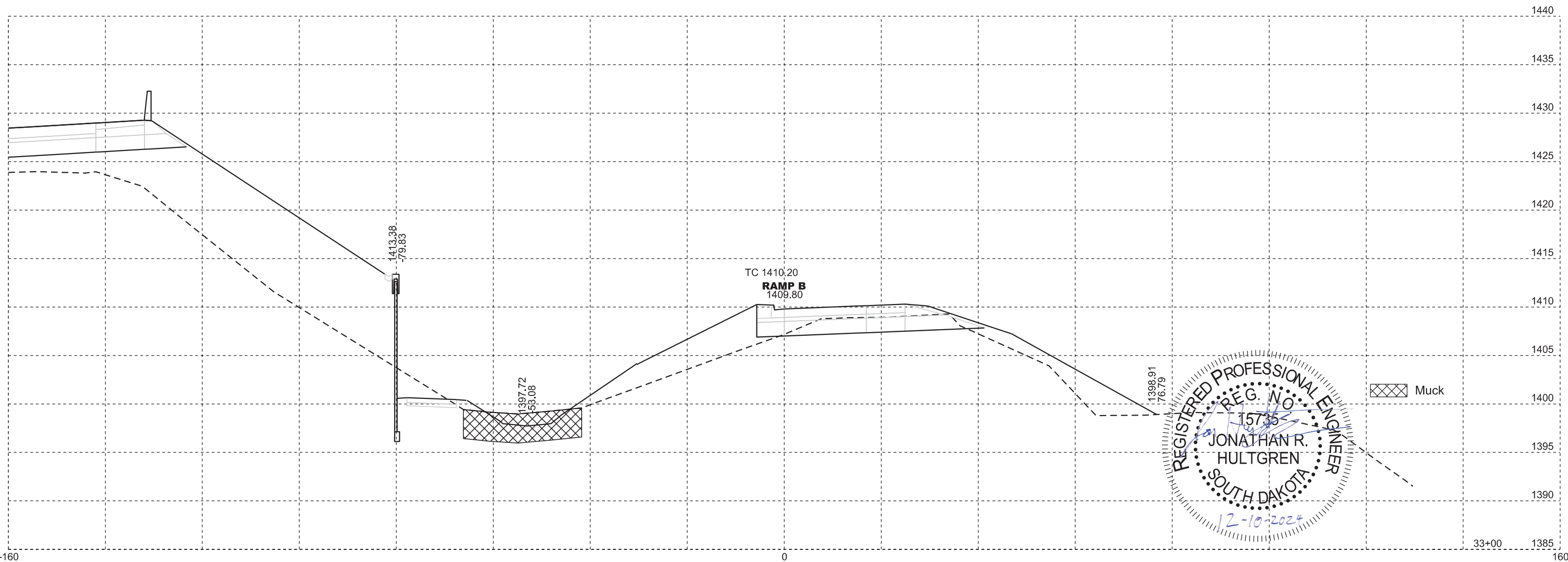


RAMP B

Plotting Date: 12/10/2024

FOR BIDDING PURPOSES ONLY

STATE OF SOUTH DAKOTA	PROJECT	SHEET	TOTAL SHEETS
	IM-B-CR 2292(101)3	X139	X145

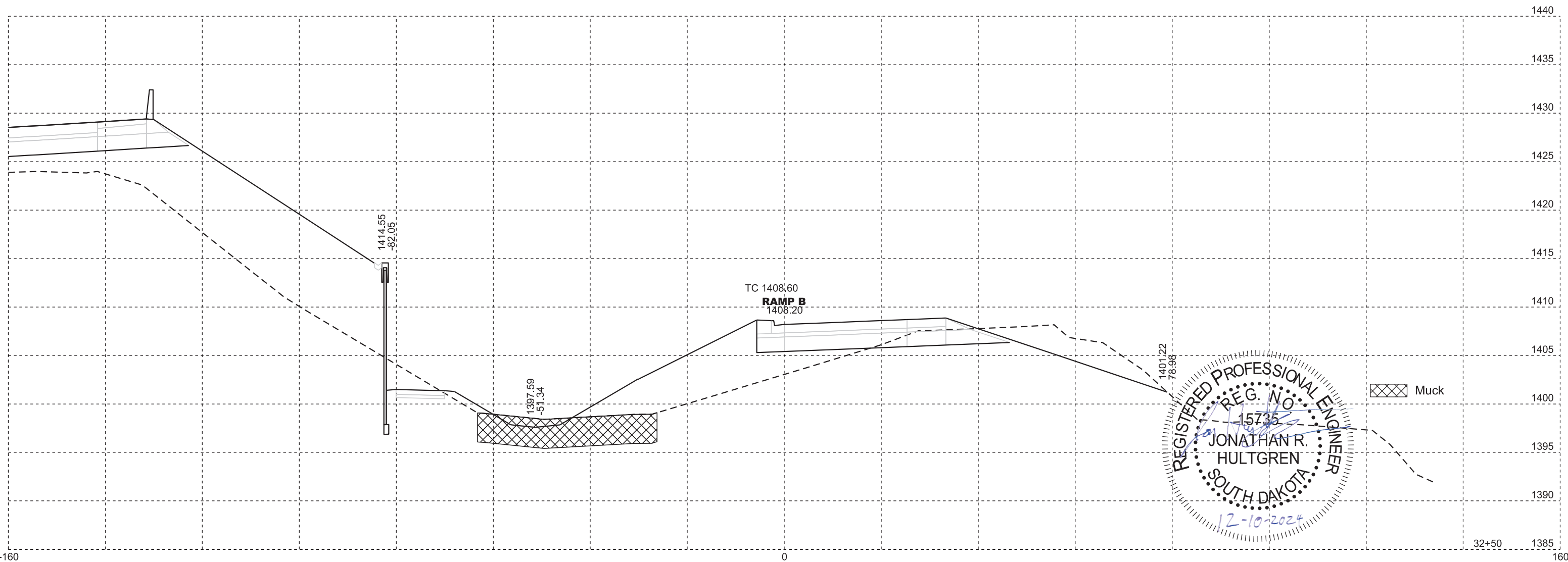


RAMP B

Plotting Date: 12/10/2024

FOR BIDDING PURPOSES ONLY

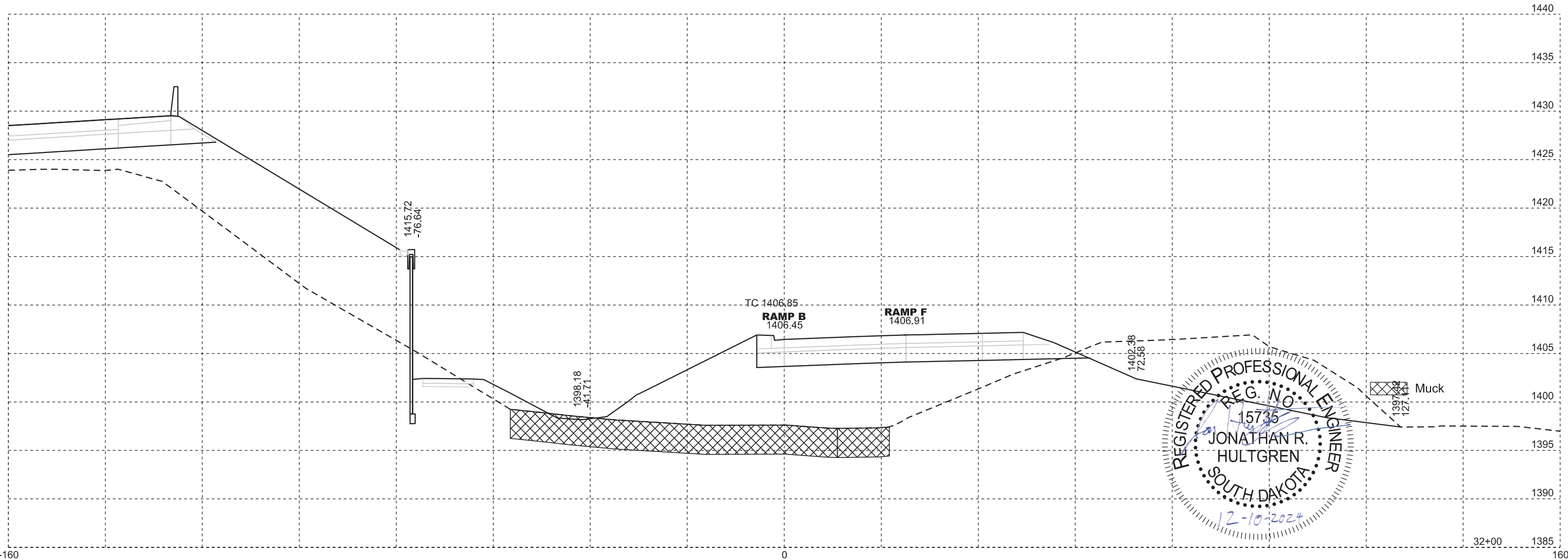
STATE OF SOUTH DAKOTA	PROJECT	SHEET	TOTAL SHEETS
	IM-B-CR 2292(101)3	X140	X145



RAMP B

Plotting Date: 12/10/2024
FOR BIDDING PURPOSES ONLY

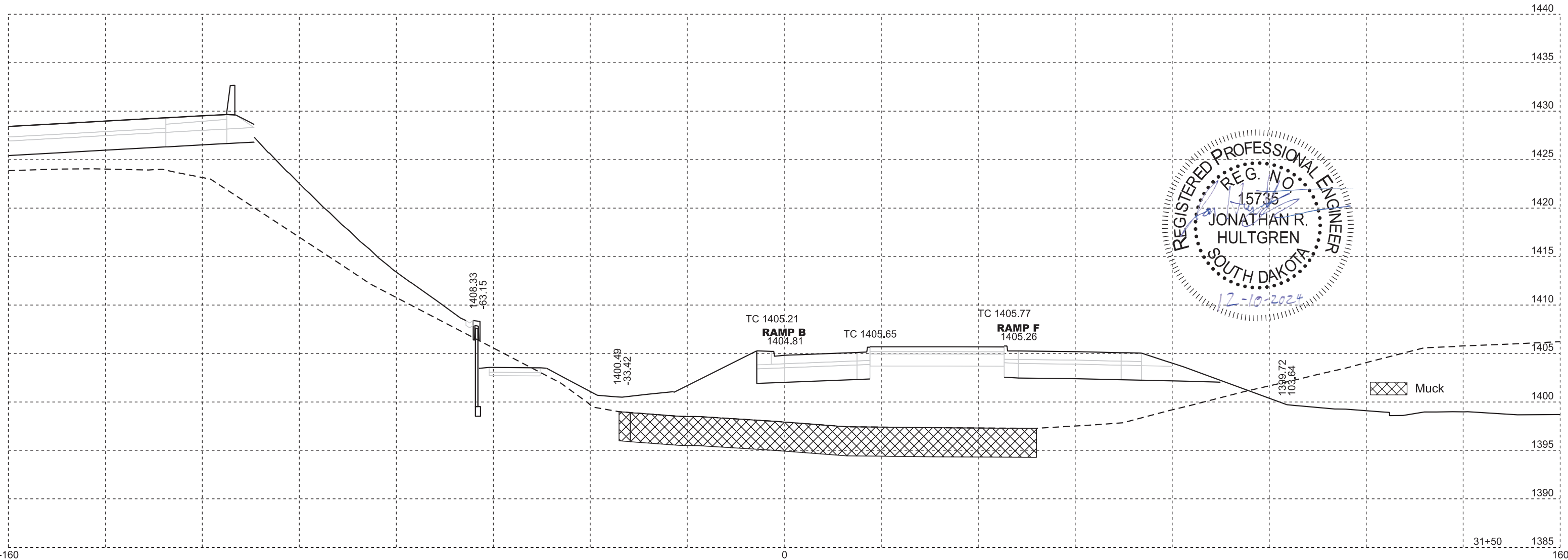
STATE OF SOUTH DAKOTA	PROJECT	SHEET	TOTAL SHEETS
	IM-B-CR 2292(101)3	X141	X145



RAMP B

Plotting Date: 12/10/2024
FOR BIDDING PURPOSES ONLY

STATE OF SOUTH DAKOTA	PROJECT	SHEET	TOTAL SHEETS
	IM-B-CR 2292(101)3	X142	X145

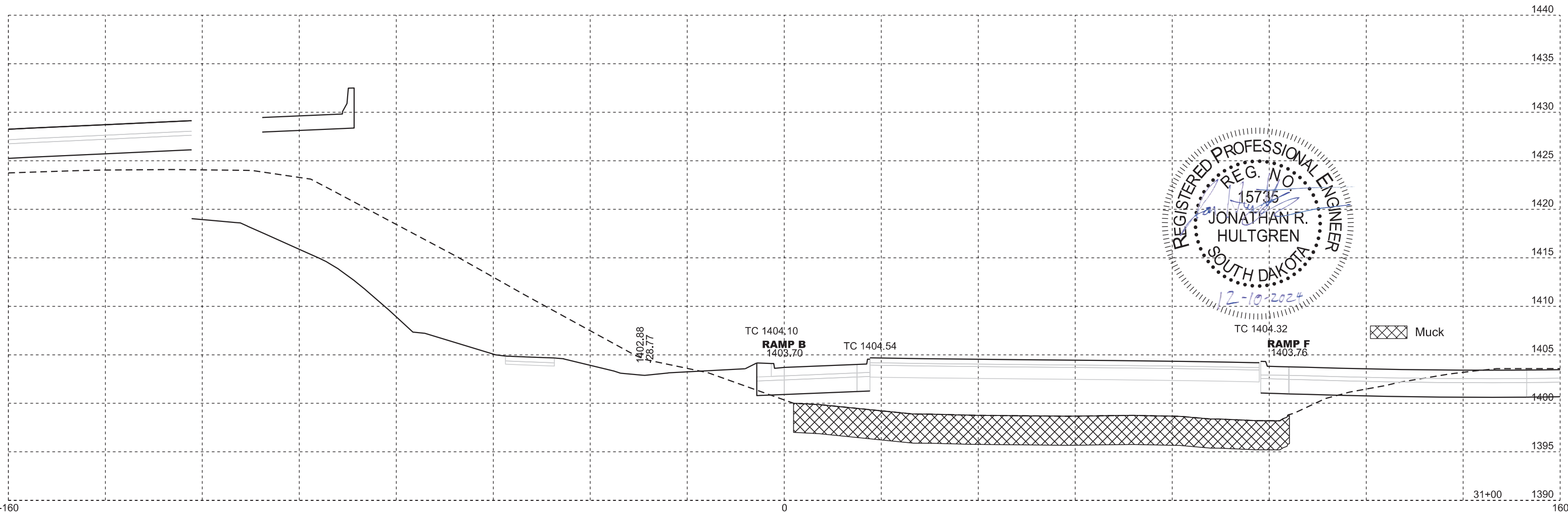


RAMP B

Plotting Date: 12/10/2024

FOR BIDDING PURPOSES ONLY

STATE OF SOUTH DAKOTA	PROJECT	SHEET	TOTAL SHEETS
	IM-B-CR 2292(101)3	X143	X145


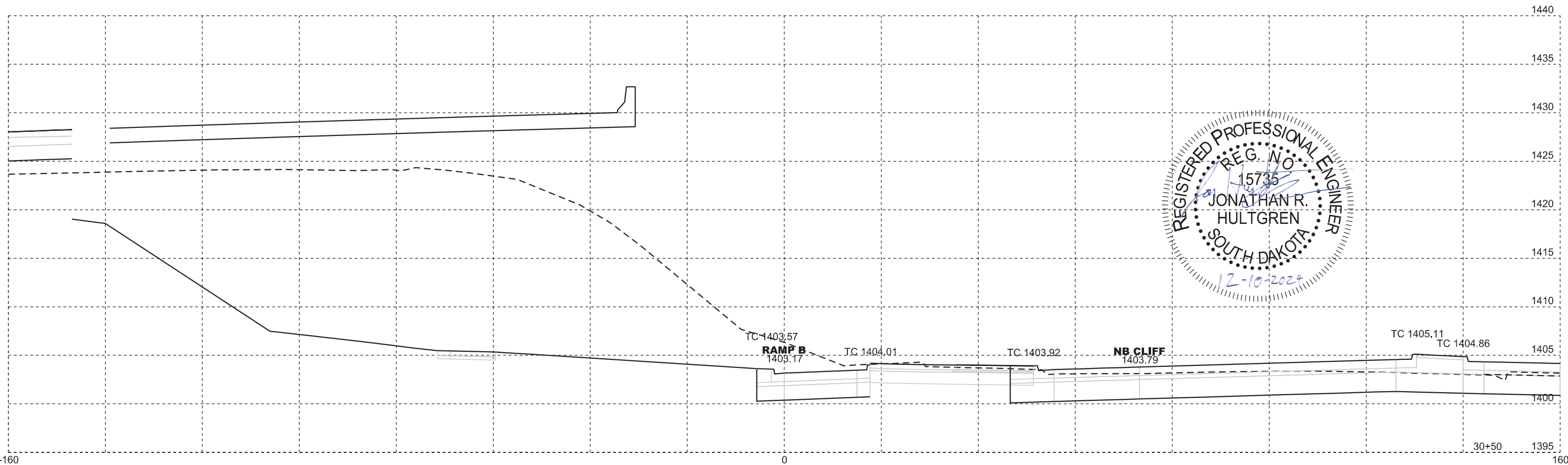


RAMP B

Plotting Date: 12/10/2024

FOR BIDDING PURPOSES ONLY

STATE OF SOUTH DAKOTA	PROJECT	SHEET	TOTAL SHEETS
	IM-B-CR 2292(101)3	X144	X145



RAMP B

Plotting Date: 12/10/2024

FOR BIDDING PURPOSES ONLY

STATE OF SOUTH DAKOTA	PROJECT	SHEET	TOTAL SHEETS
	IM-B-CR 2292(101)3	X145	X145

