

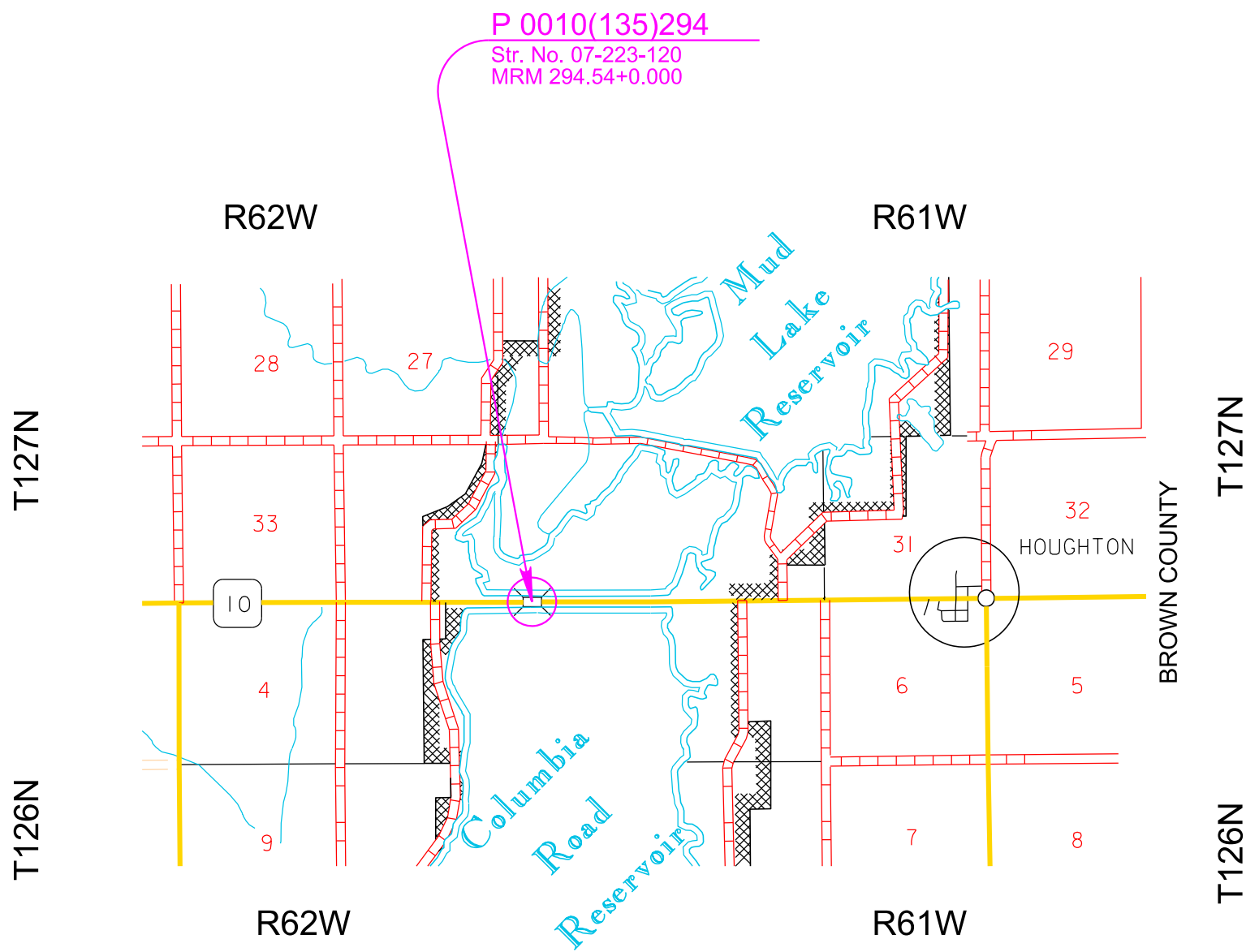
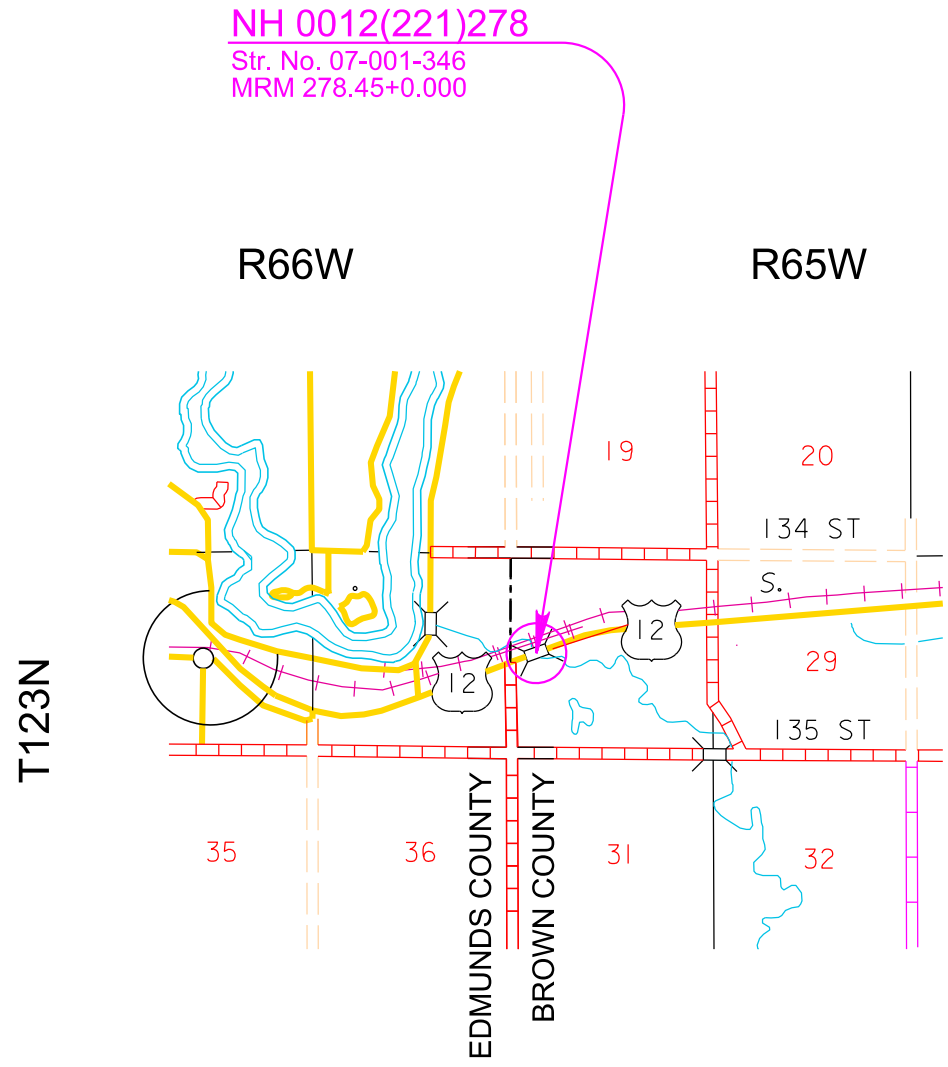
# SECTION X: CROSS SECTIONS

STATE OF SOUTH DAKOTA	PROJECT	SHEET	TOTAL SHEETS
	NH 0012(221)278 P 0010(135)294	X1	X19

Plotting Date: 01/24/2024

## INDEX OF SHEETS

X1 General Layout with Index  
X2-X19 Cross Sections



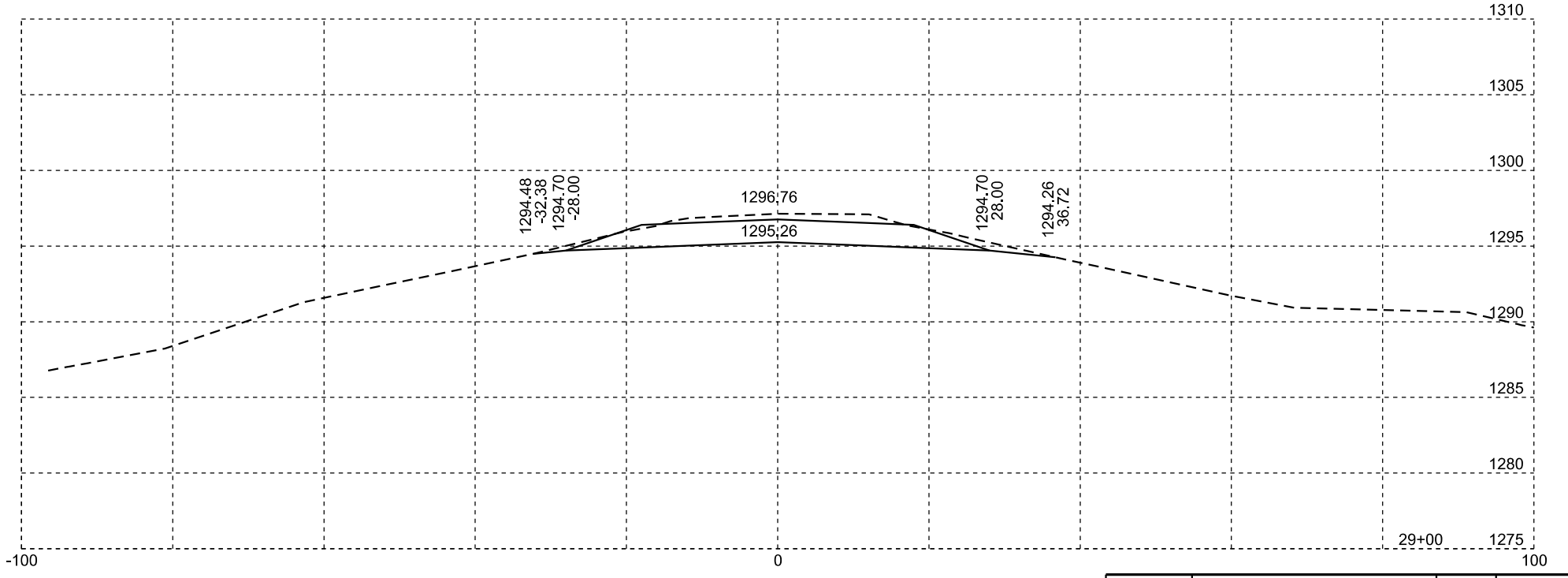
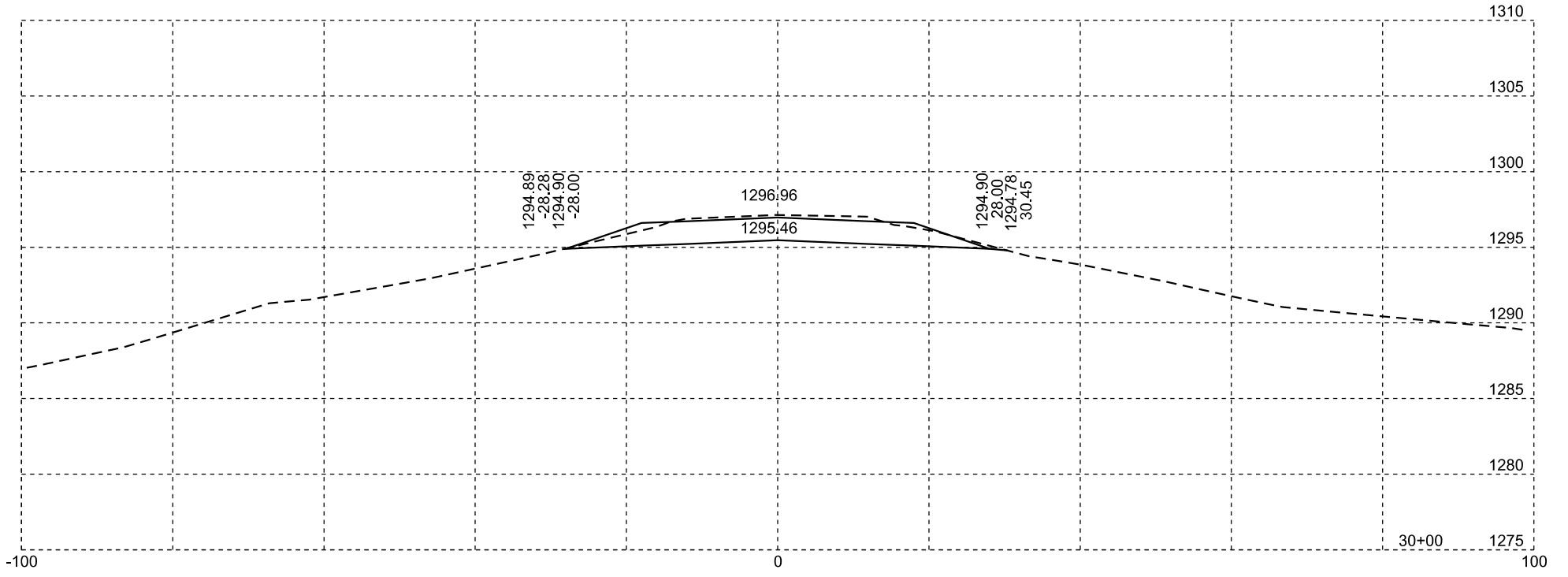
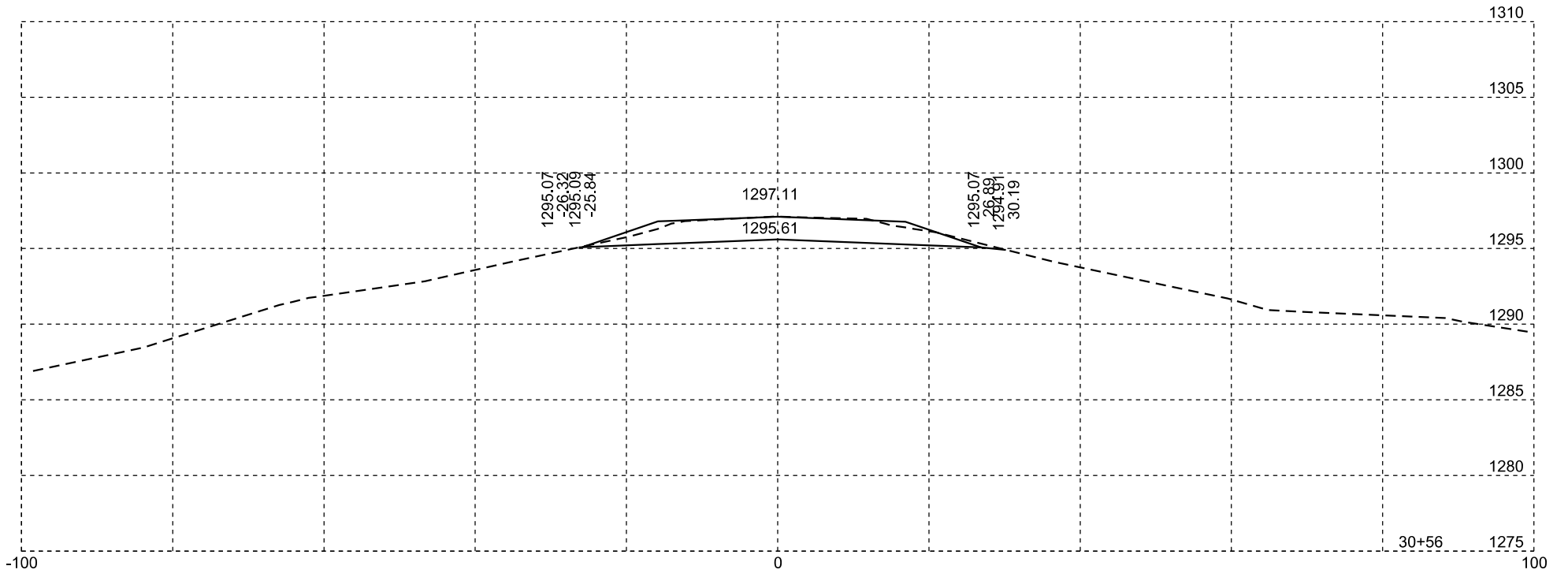
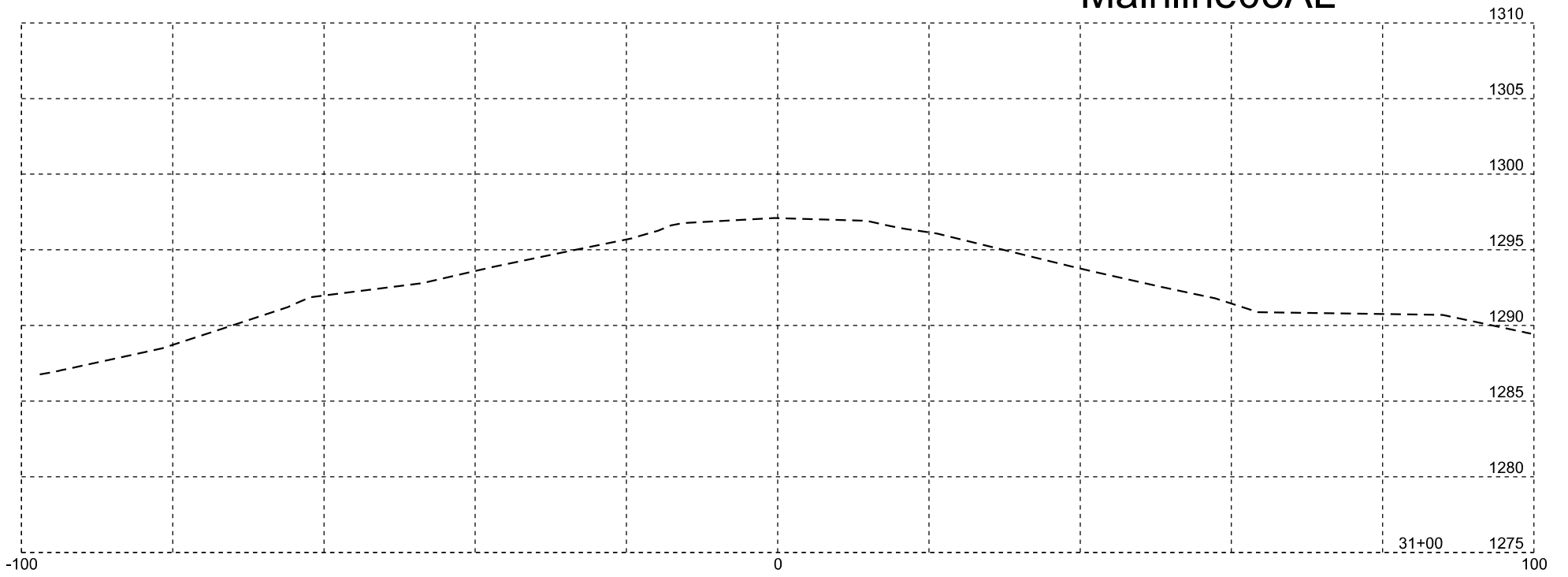
Plot Scale - 1:200

TTR011903

Plotted From -

File - U:\tr\proj\brwn05V1\TitleX.dgn

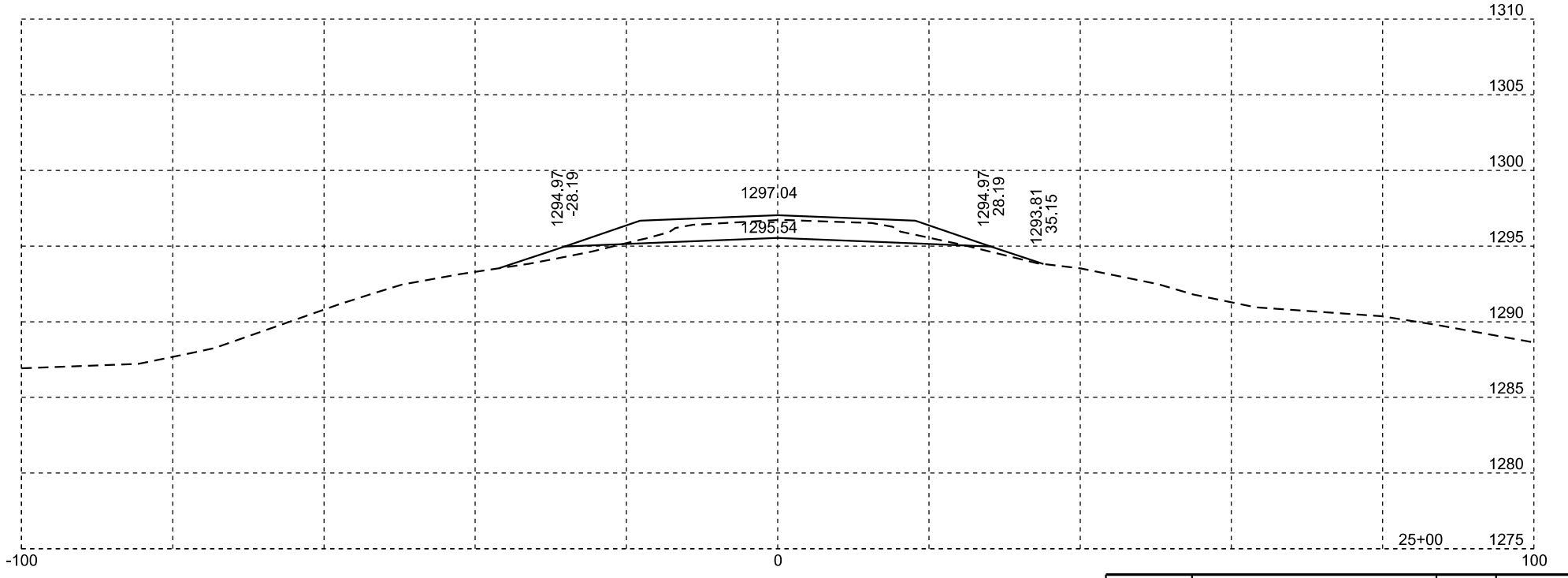
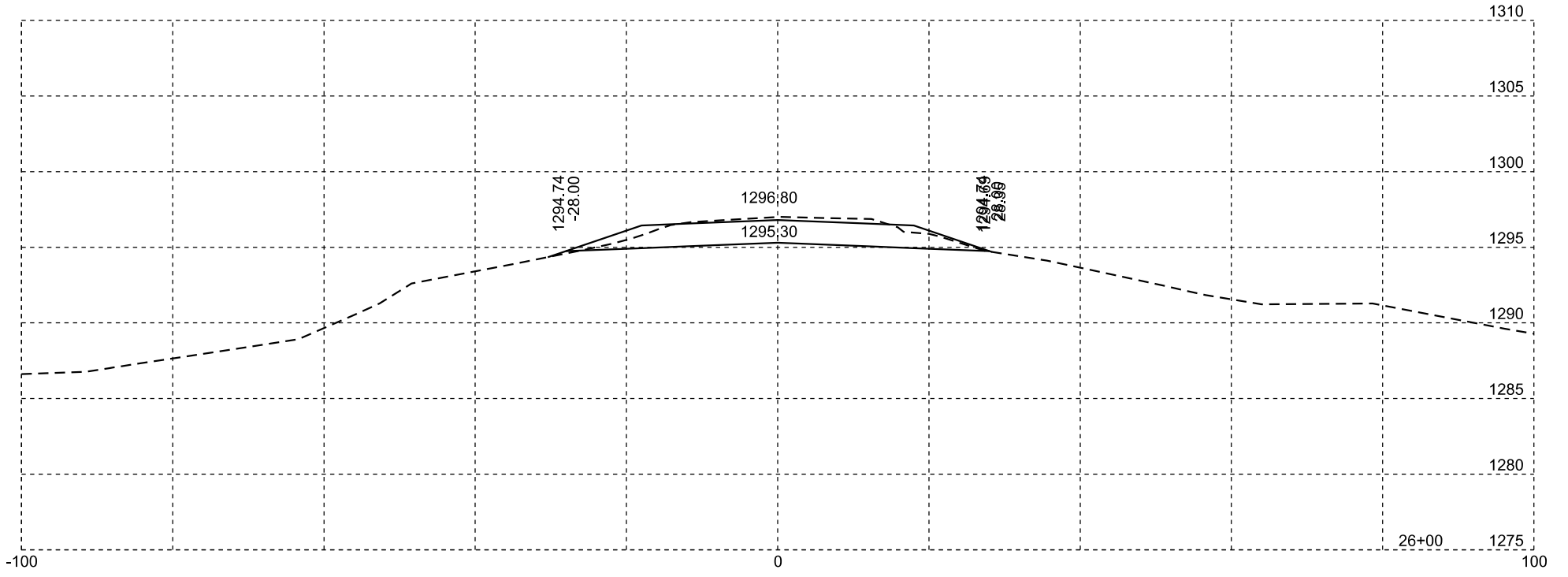
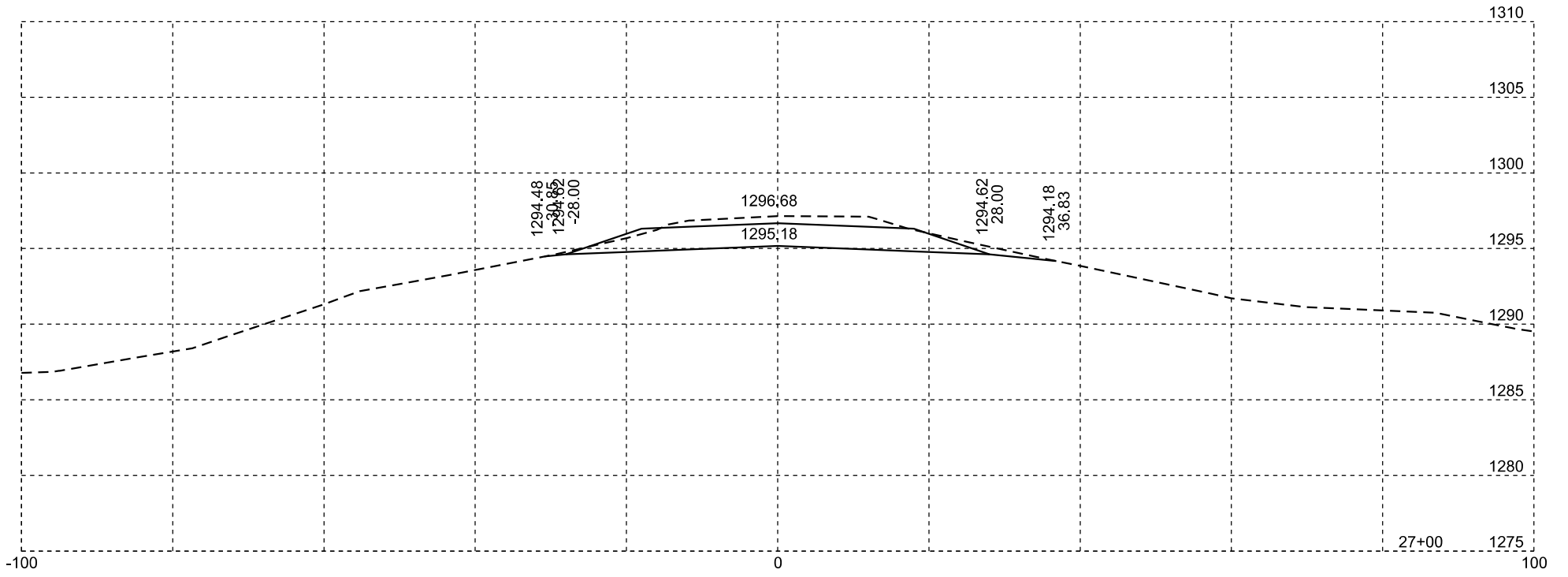
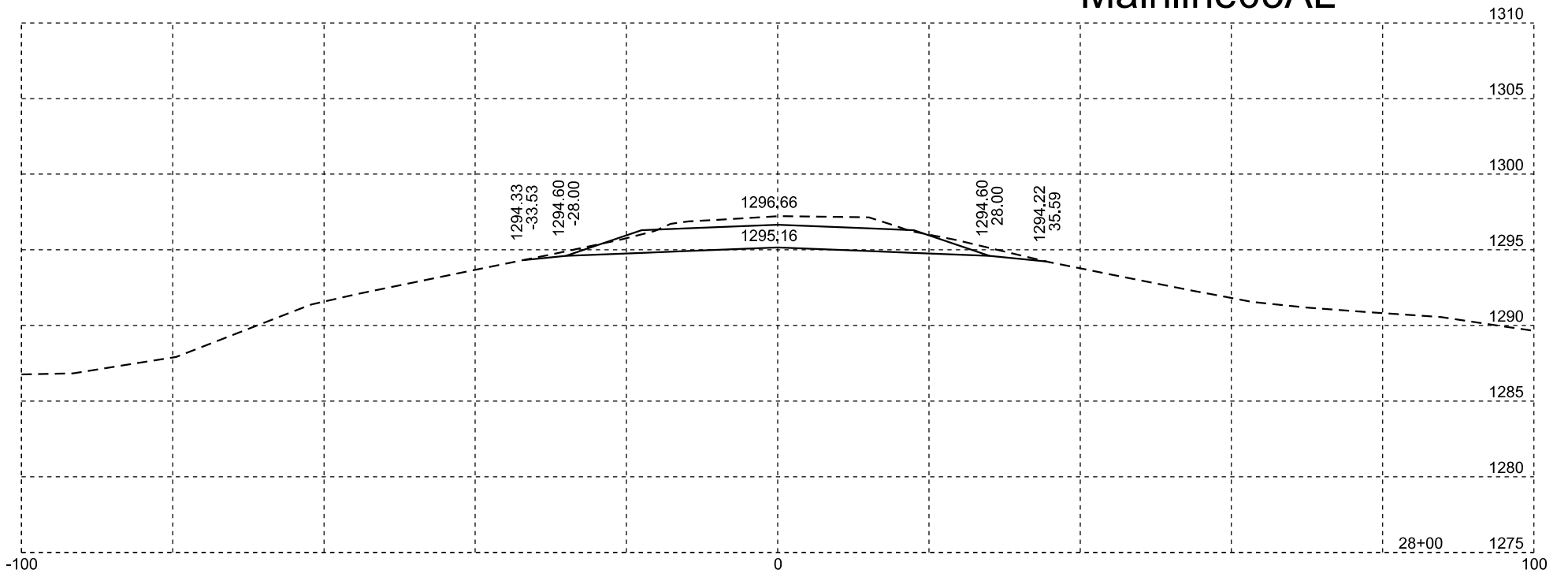
# Mainline03AL



Plotting Date: 01/24/2024

STATE OF SOUTH DAKOTA	PROJECT	SHEET NO.	TOTAL SHEETS
	NH 0012(221)278 P 0010(135)294	X2	X19

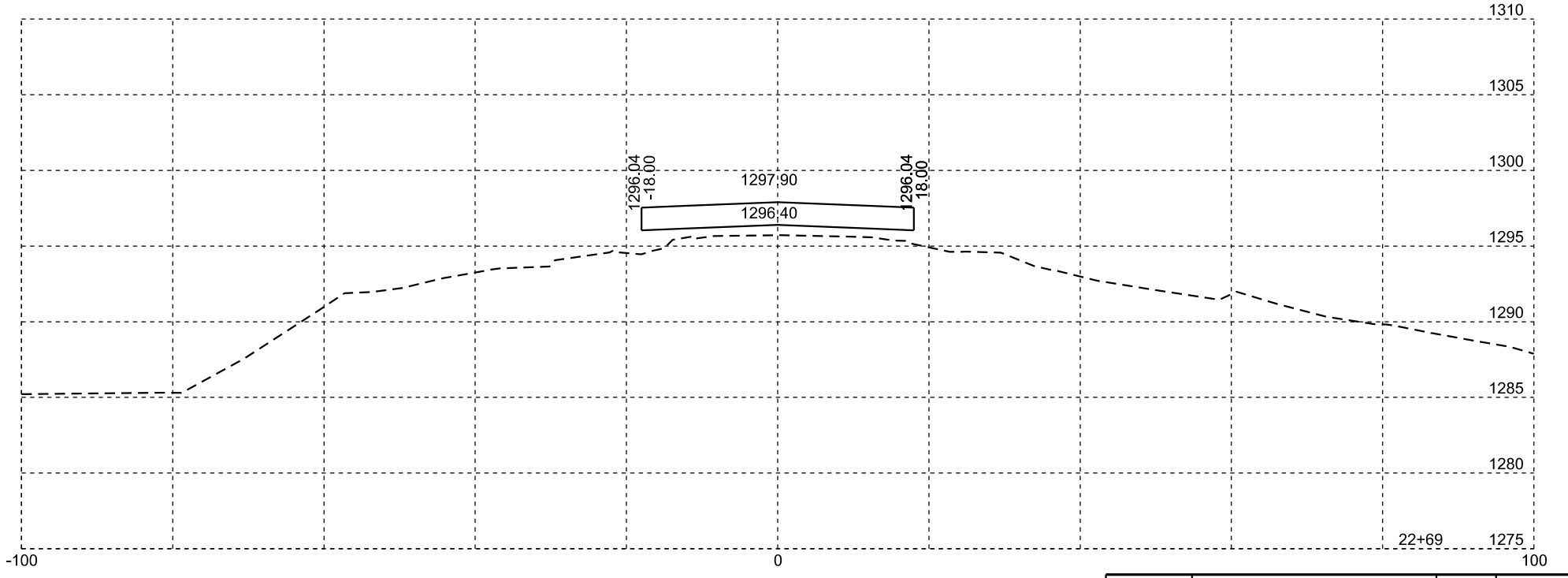
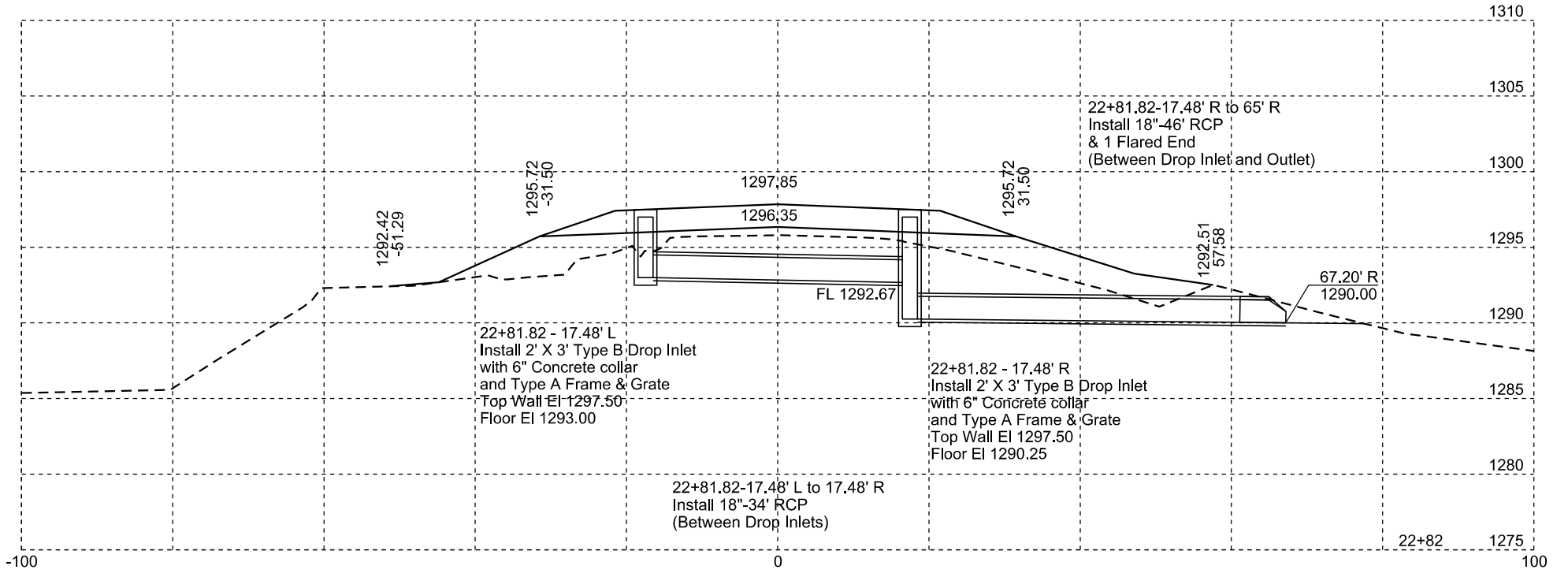
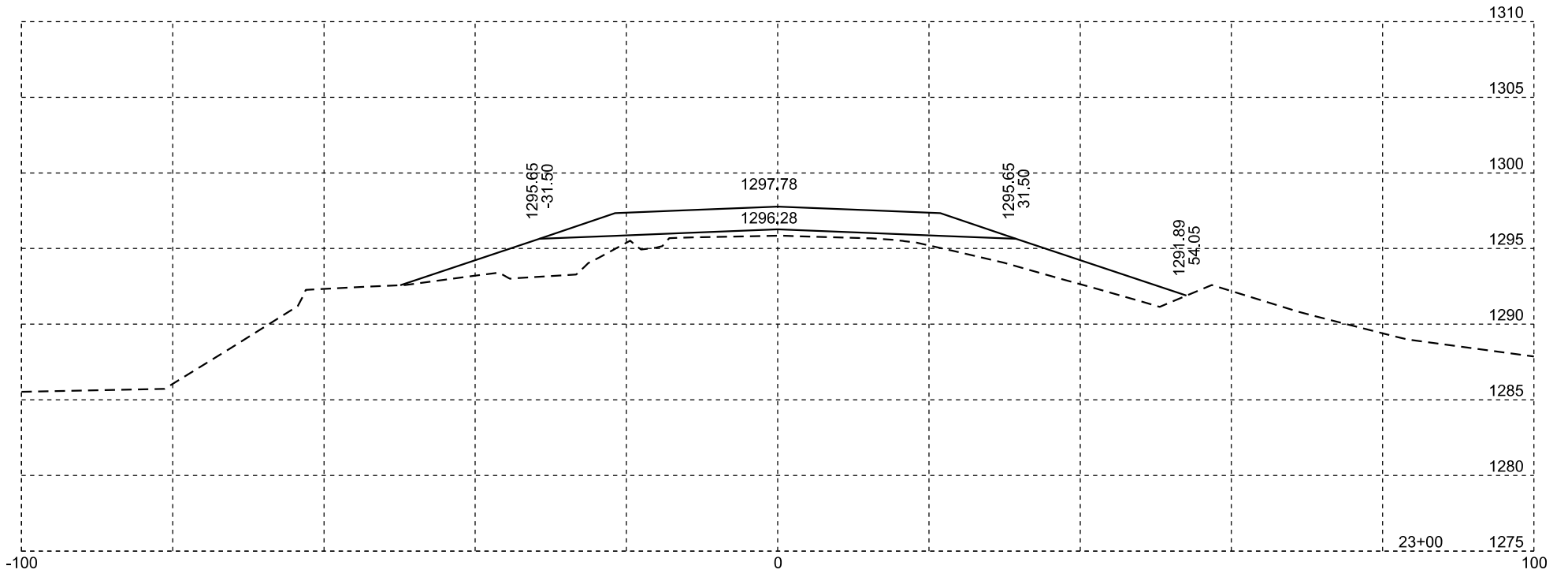
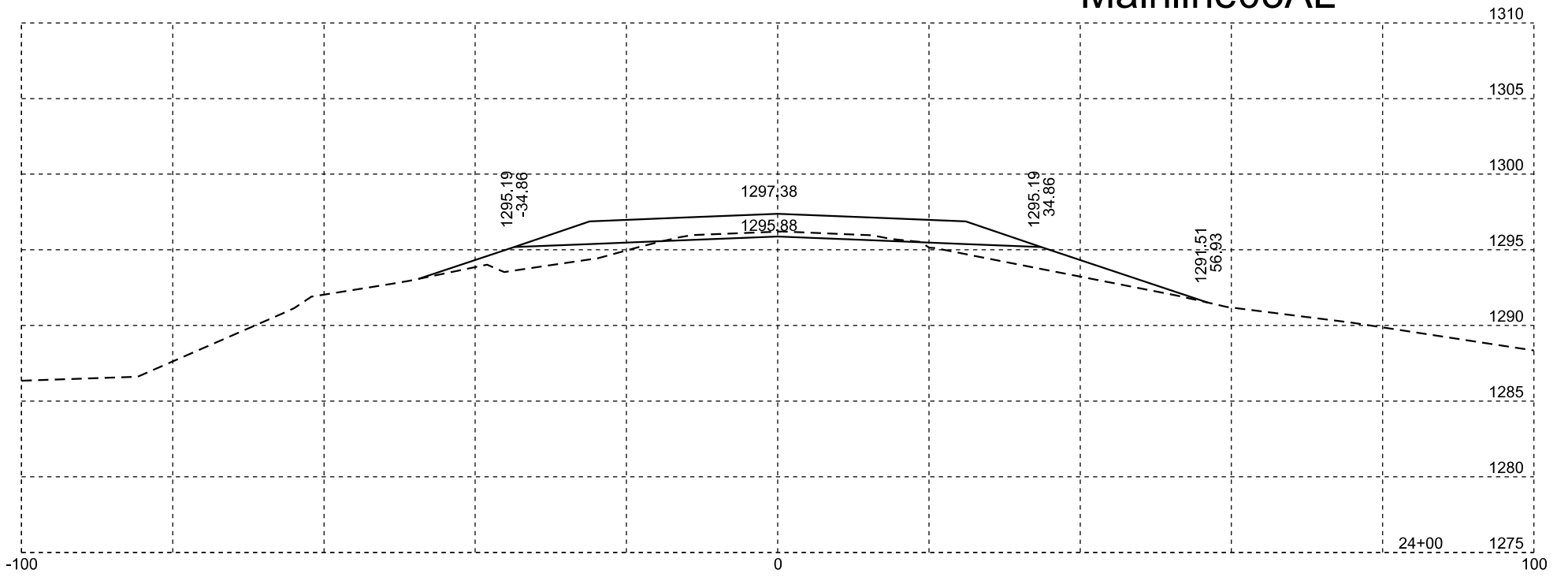
# Mainline03AL



Plotting Date: 01/24/2024

STATE OF SOUTH DAKOTA	PROJECT	SHEET NO.	TOTAL SHEETS
	NH 0012(221)278 P 0010(135)294	X3	X19

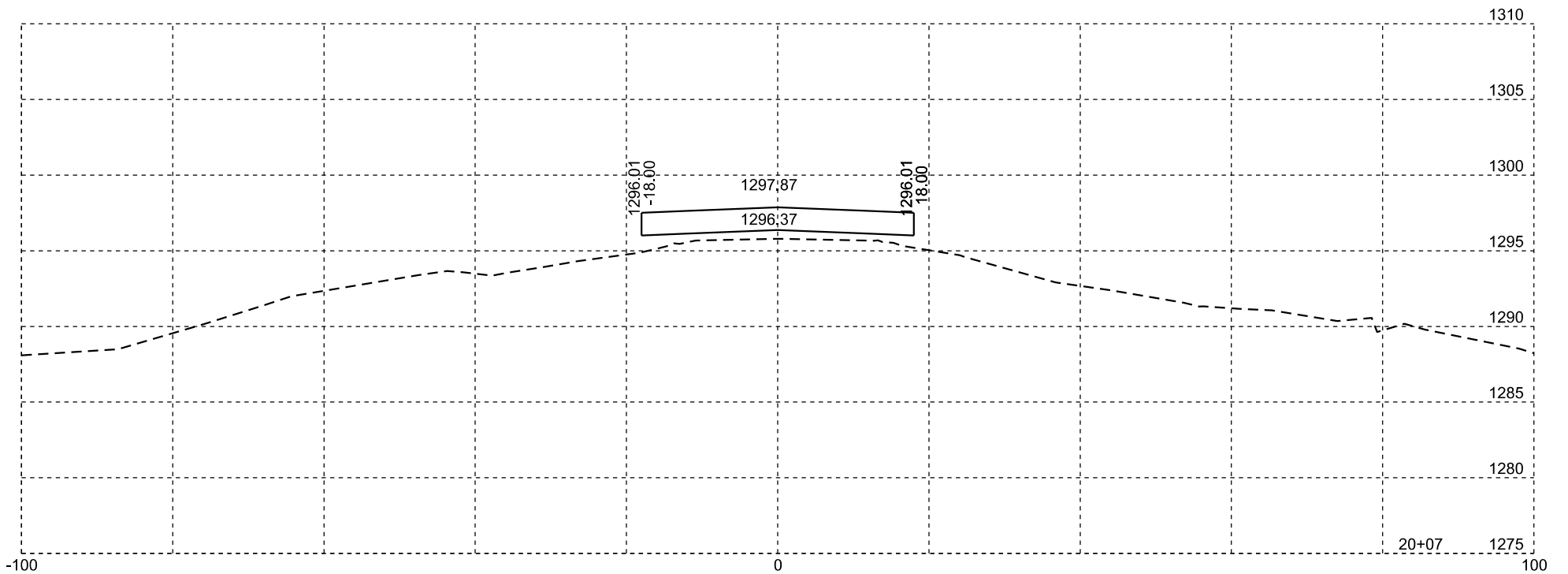
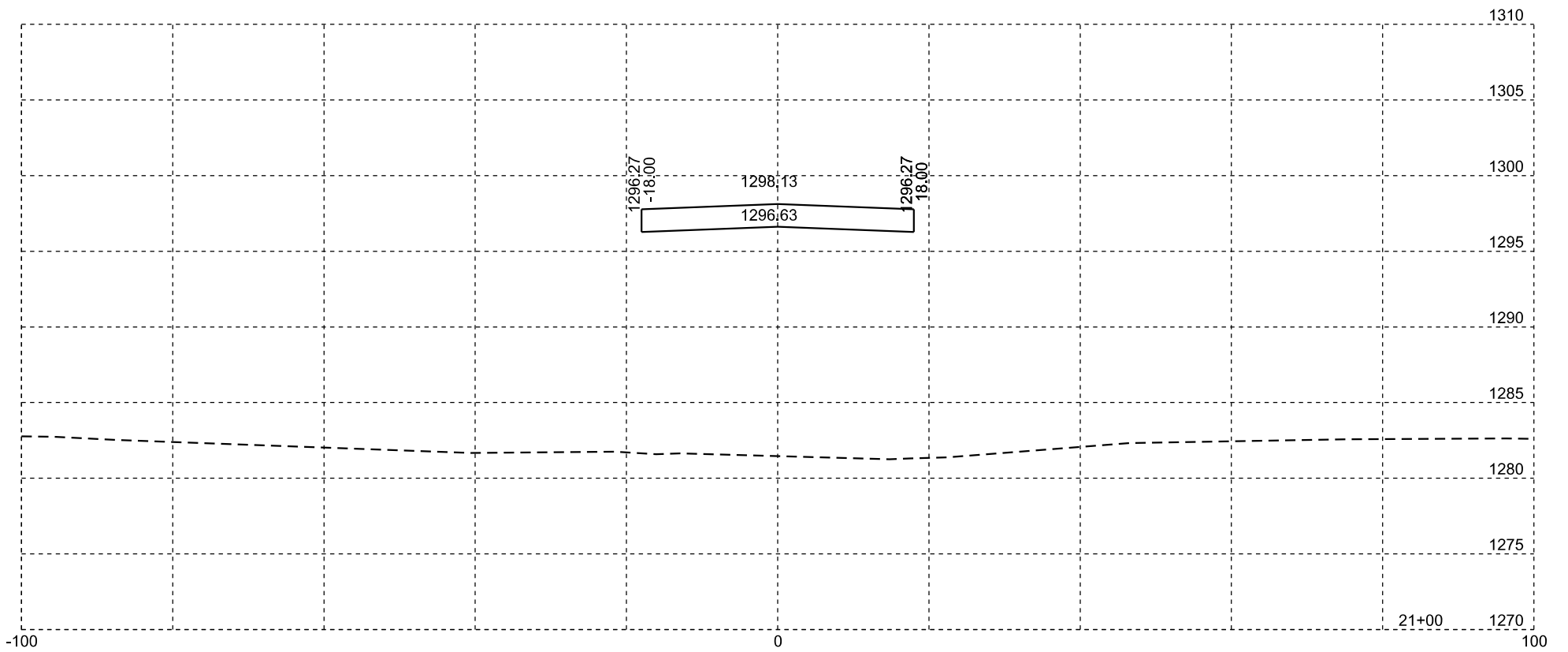
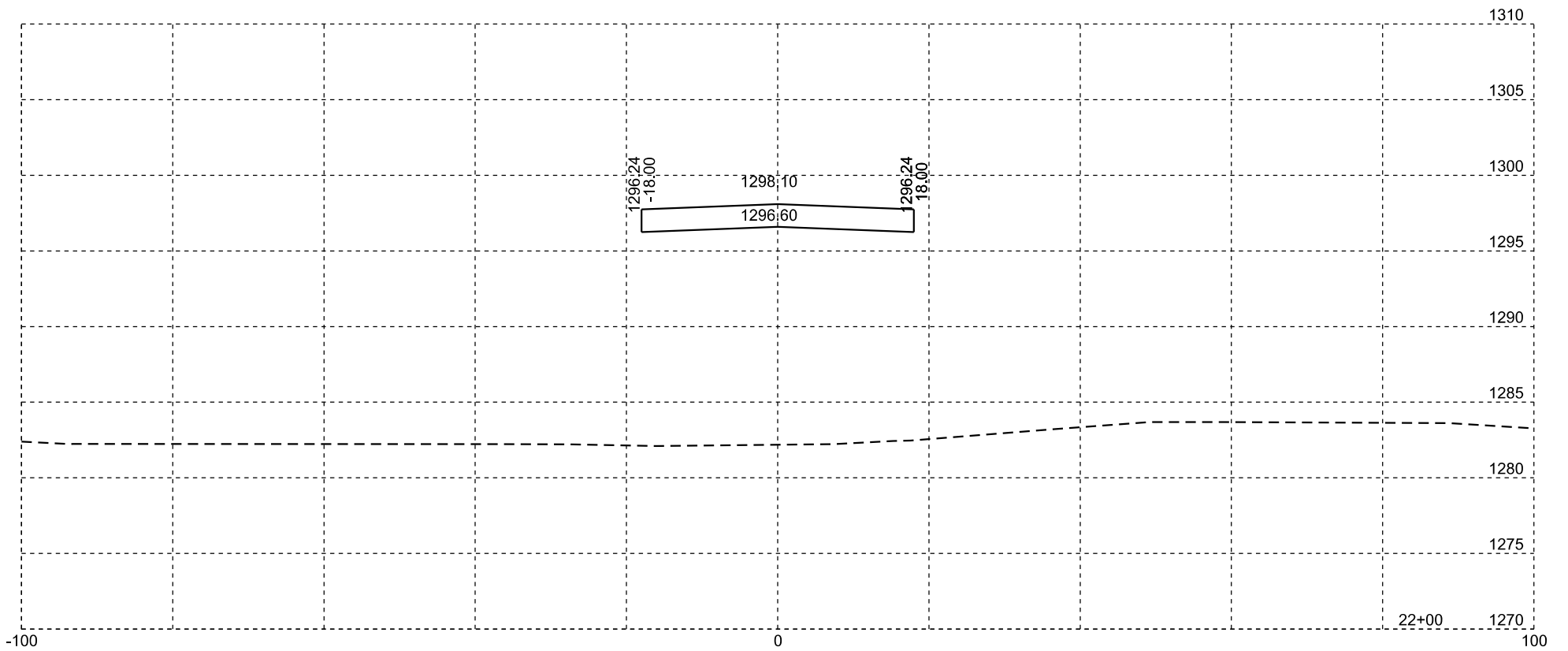
# Mainline03AL



Plotting Date: 01/24/2024

STATE OF SOUTH DAKOTA	PROJECT	SHEET NO. X4	TOTAL SHEETS X19
	NH 0012(221)278 P 0010(135)294		

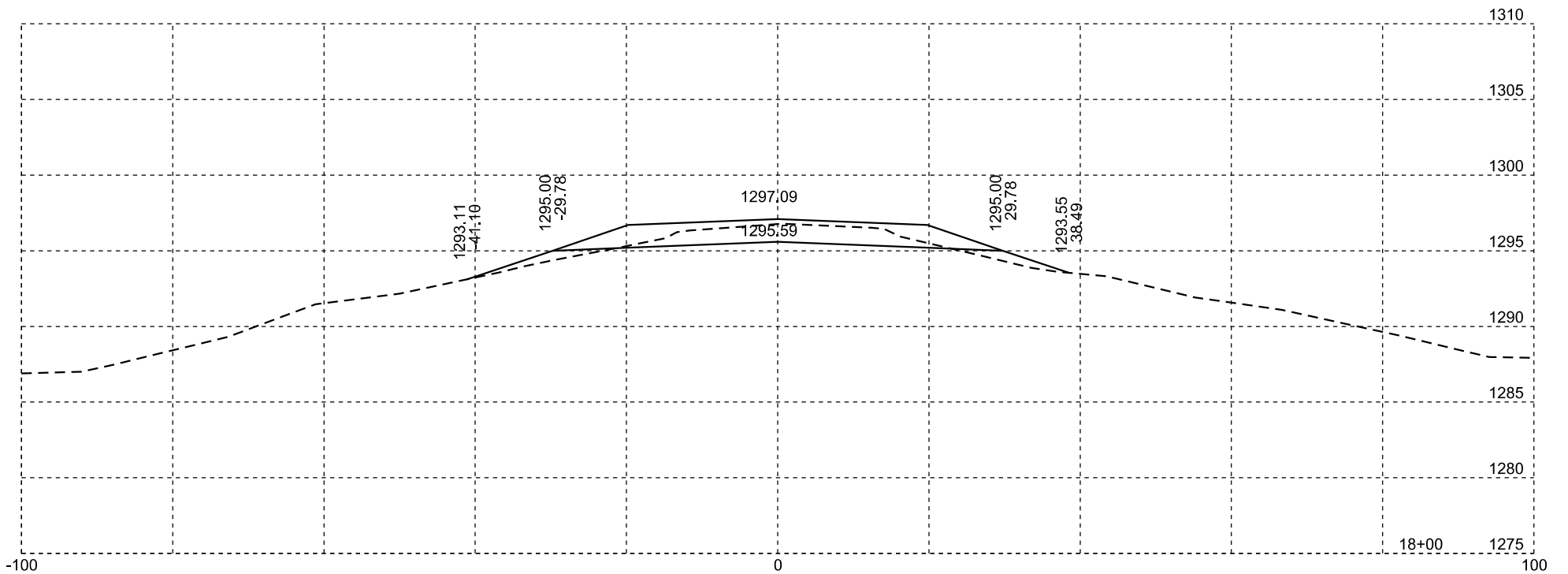
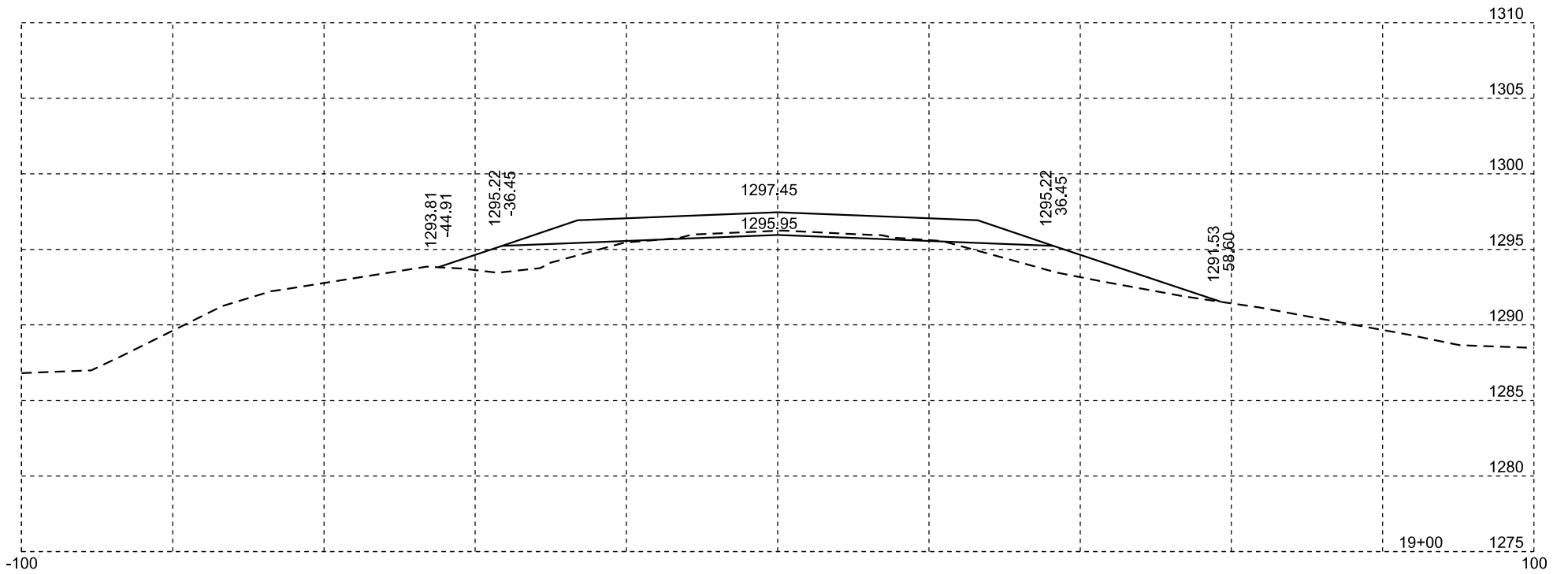
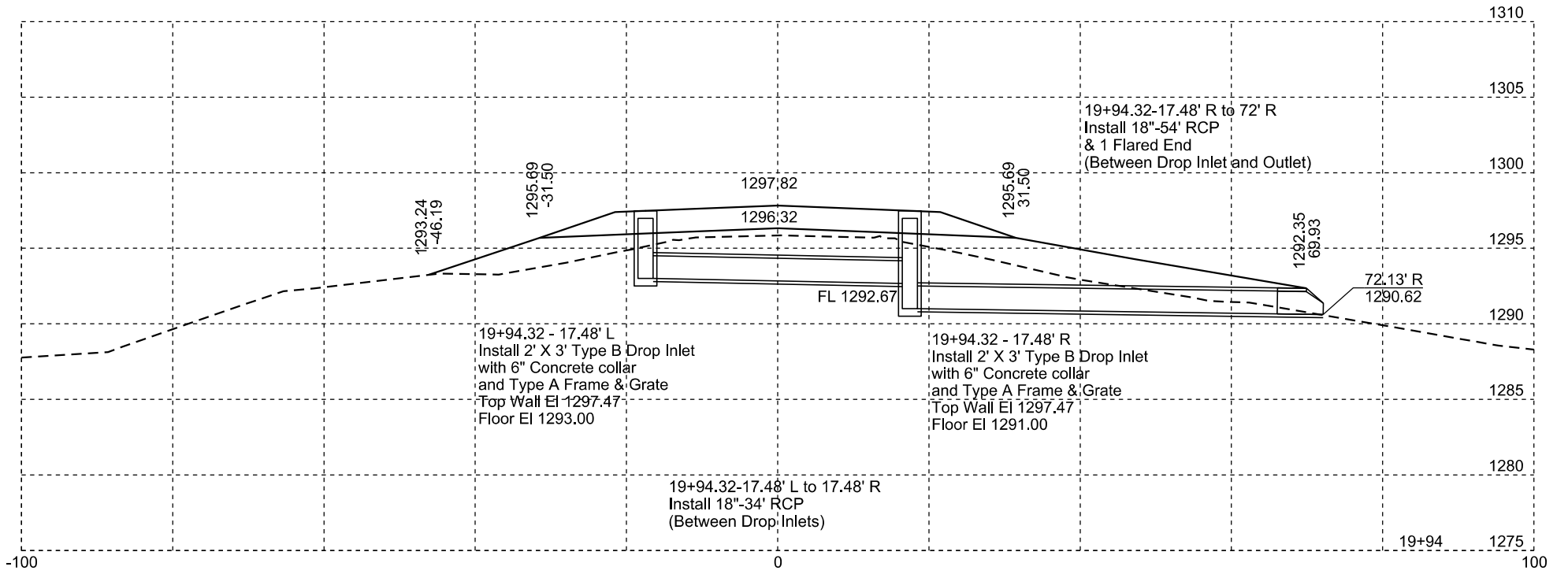
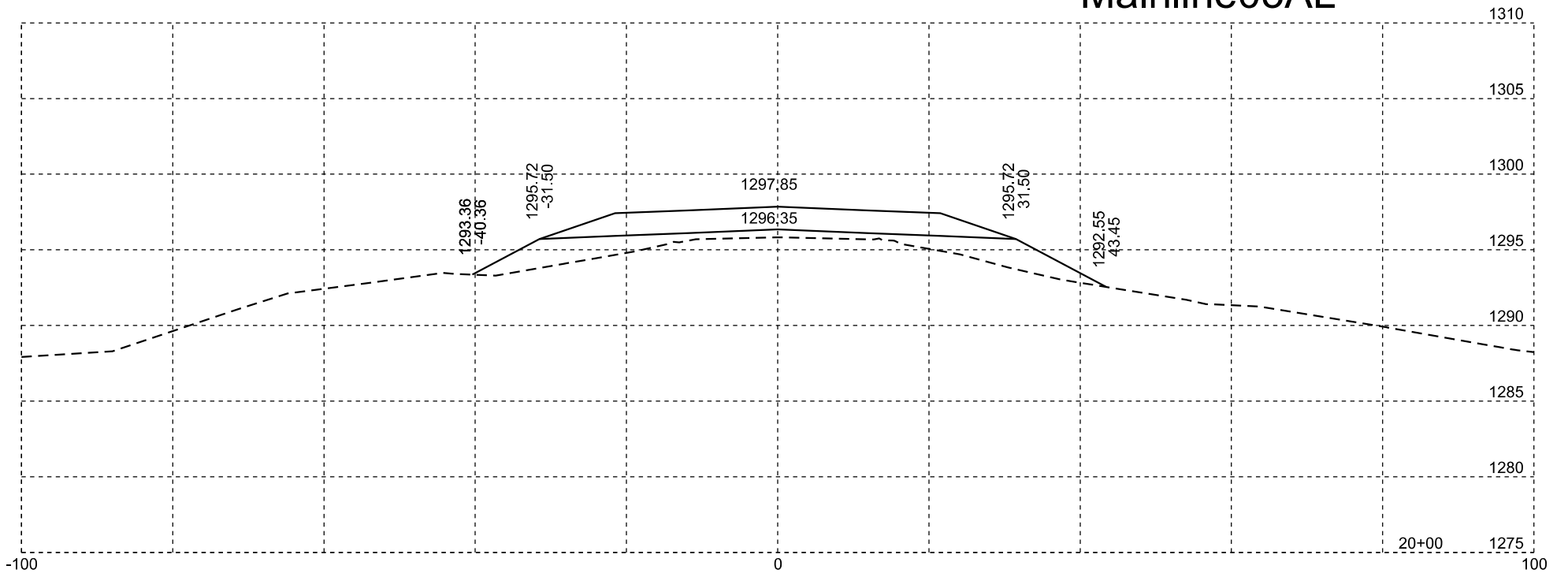
# Mainline03AL



Plotting Date: 01/24/2024

STATE OF SOUTH DAKOTA	PROJECT	SHEET NO.	TOTAL SHEETS
	NH 0012(221)278 P 0010(135)294	X5	X19

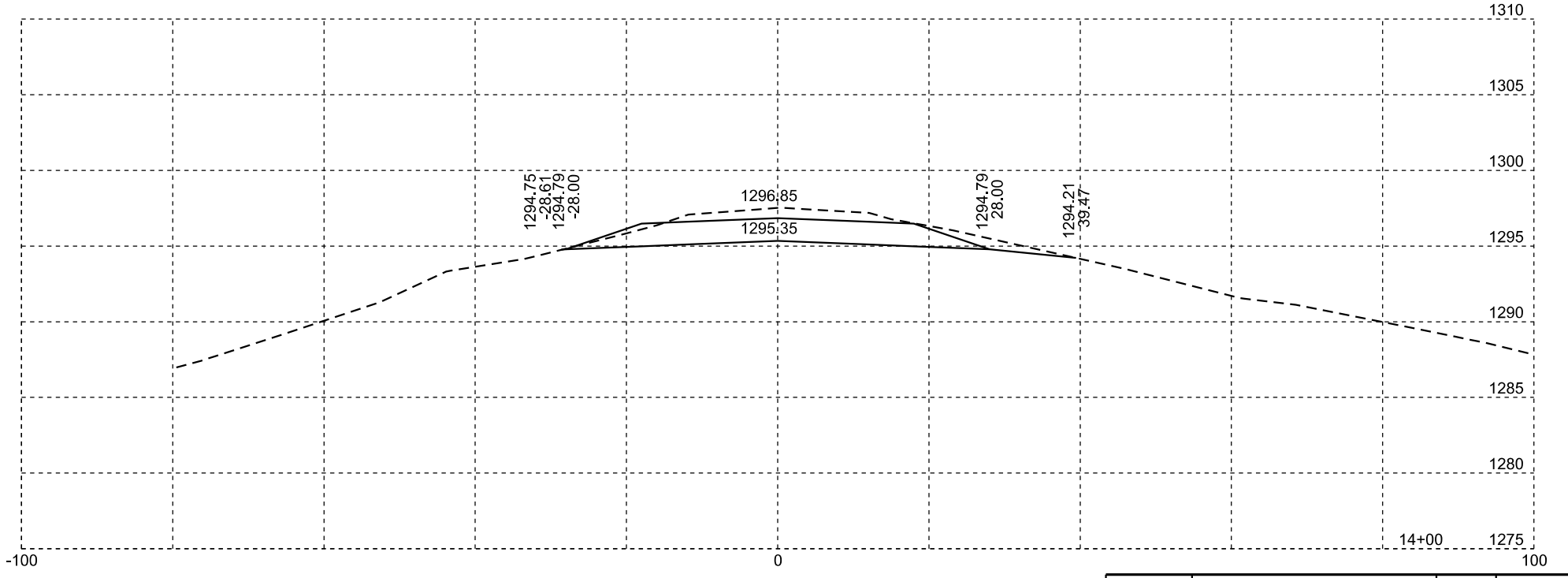
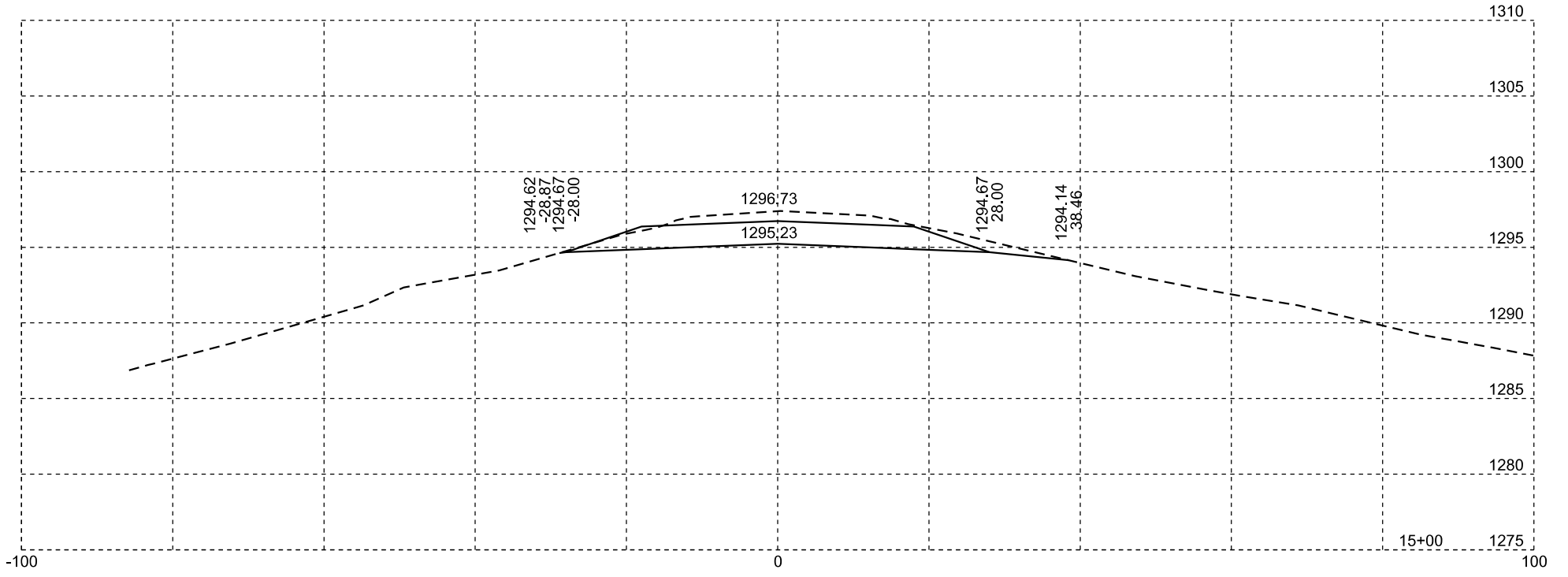
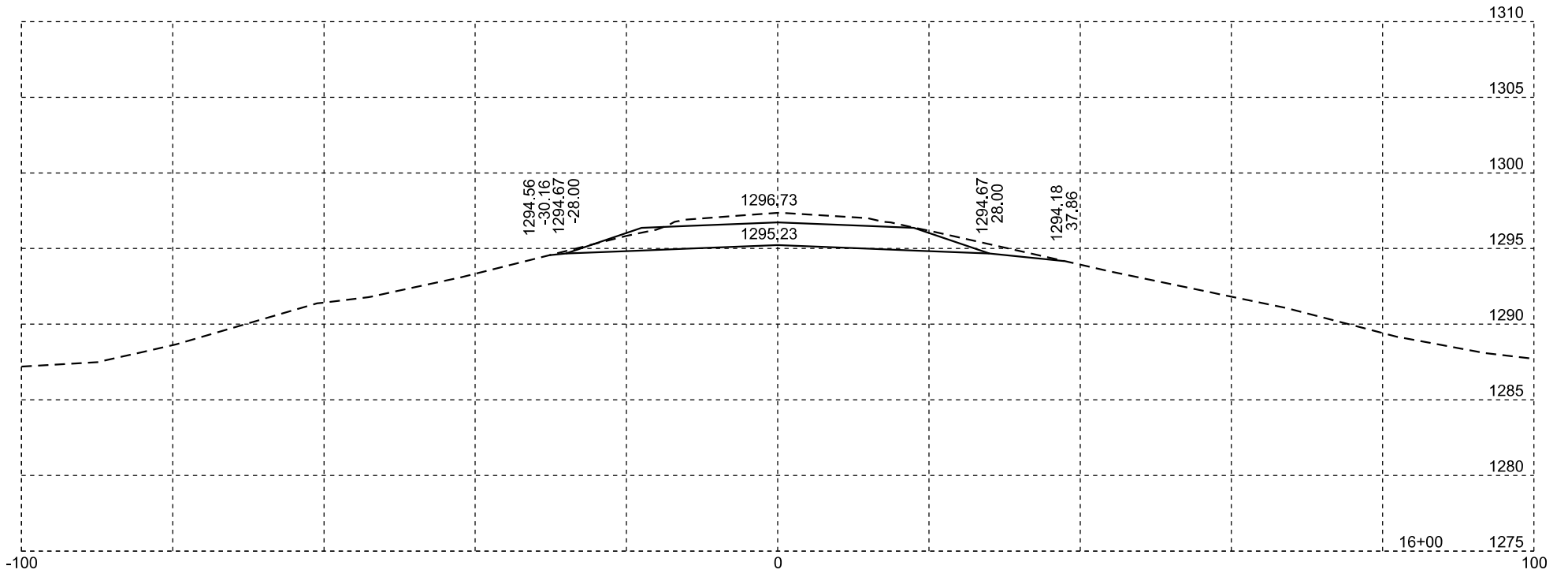
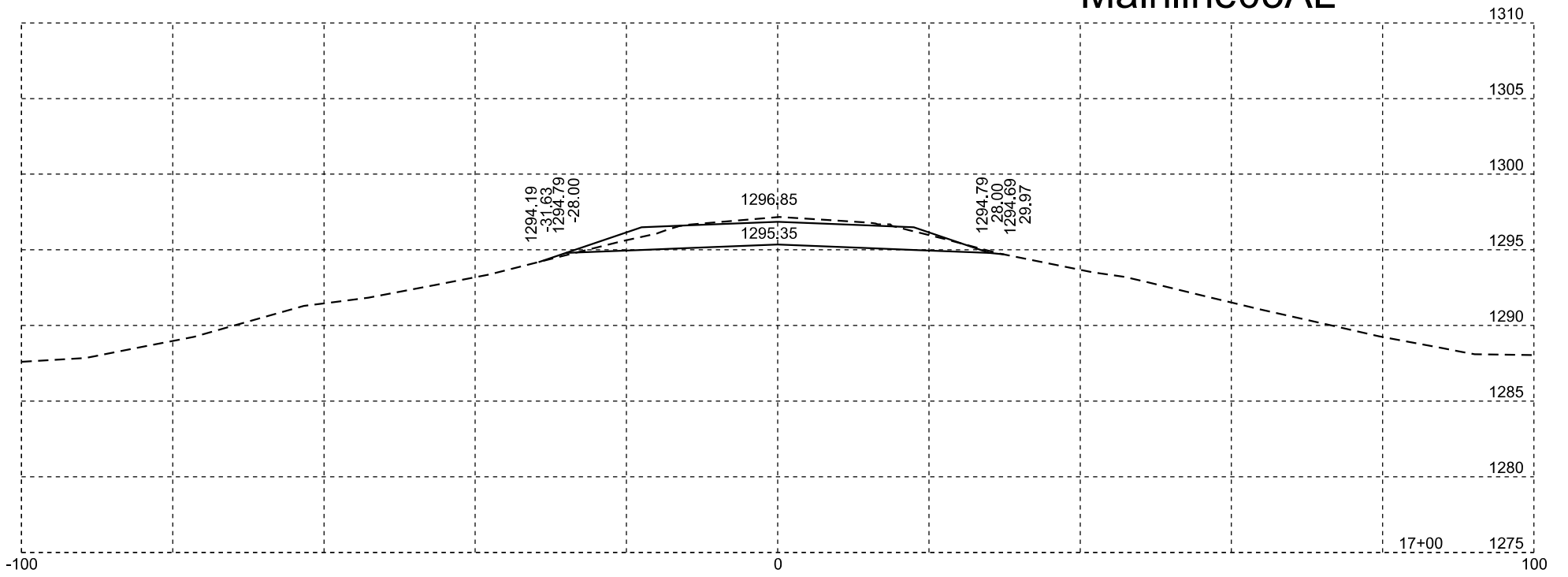
# Mainline03AL



Plotting Date: 01/24/2024

STATE OF SOUTH DAKOTA	PROJECT	SHEET NO. X6	TOTAL SHEETS X19
	NH 0012(221)278 P 0010(135)294		

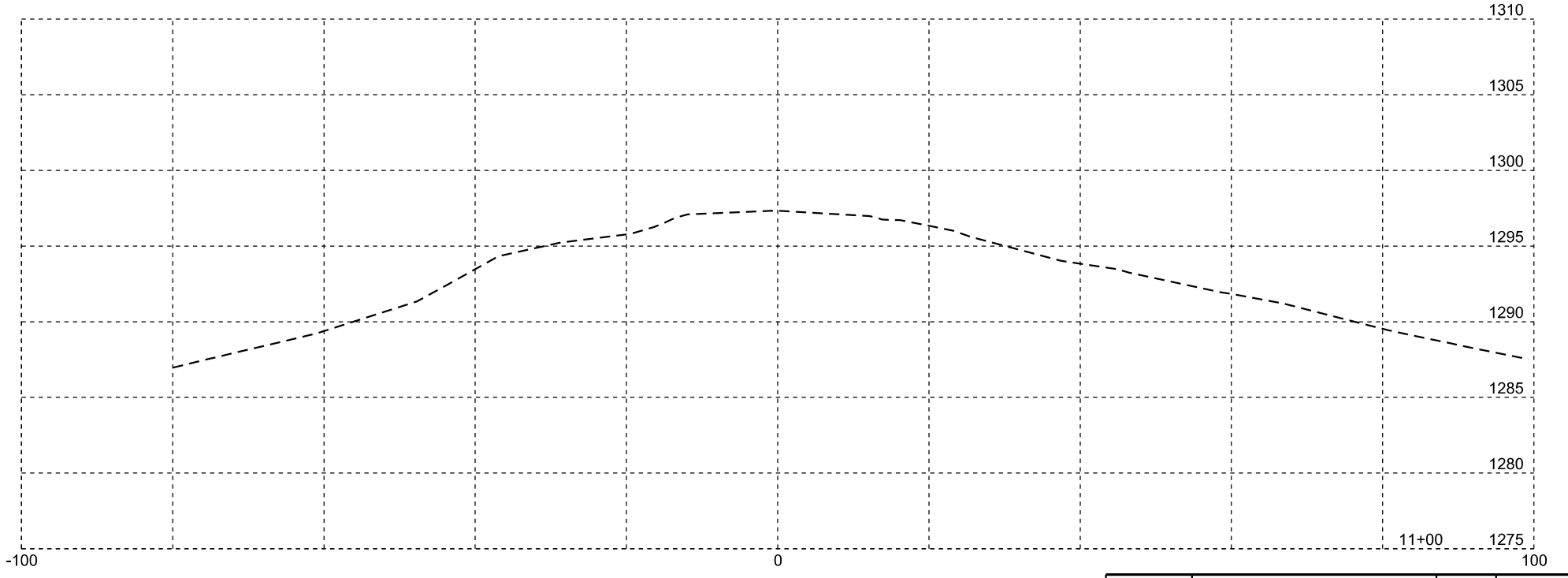
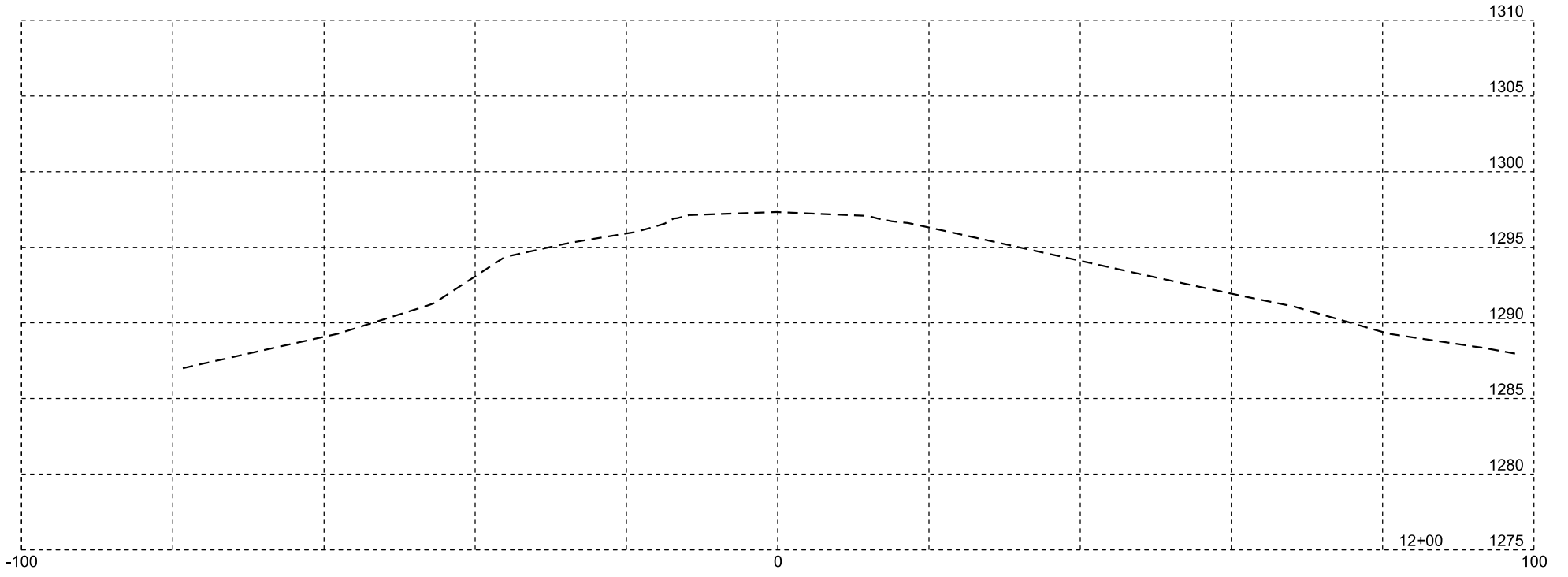
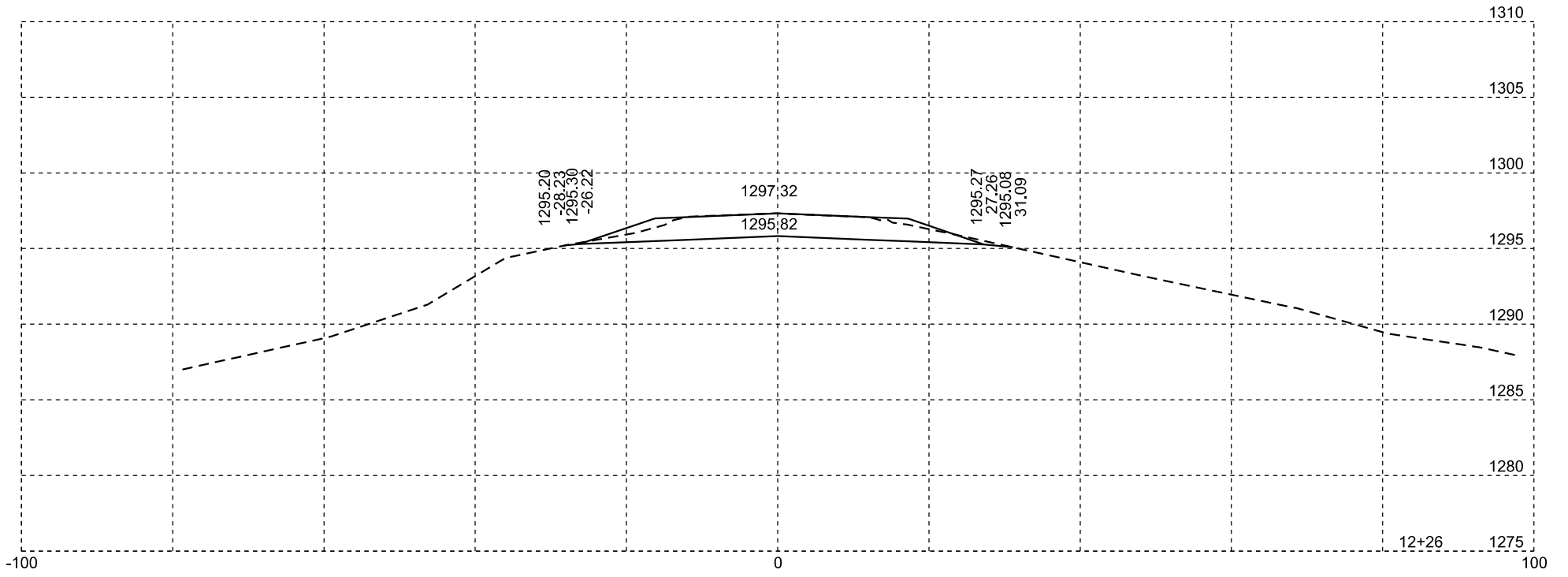
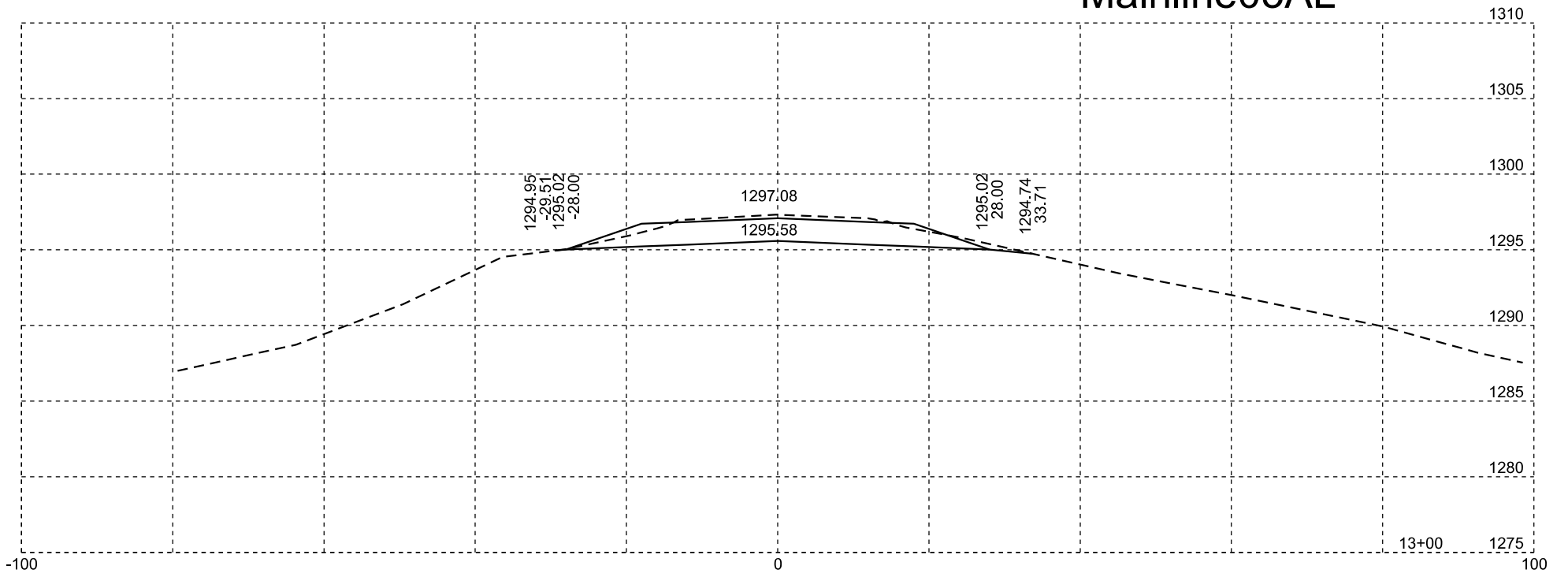
# Mainline03AL



Plotting Date: 01/24/2024

STATE OF SOUTH DAKOTA	PROJECT	SHEET NO.	TOTAL SHEETS
	NH 0012(221)278 P 0010(135)294	X7	X19

# Mainline03AL

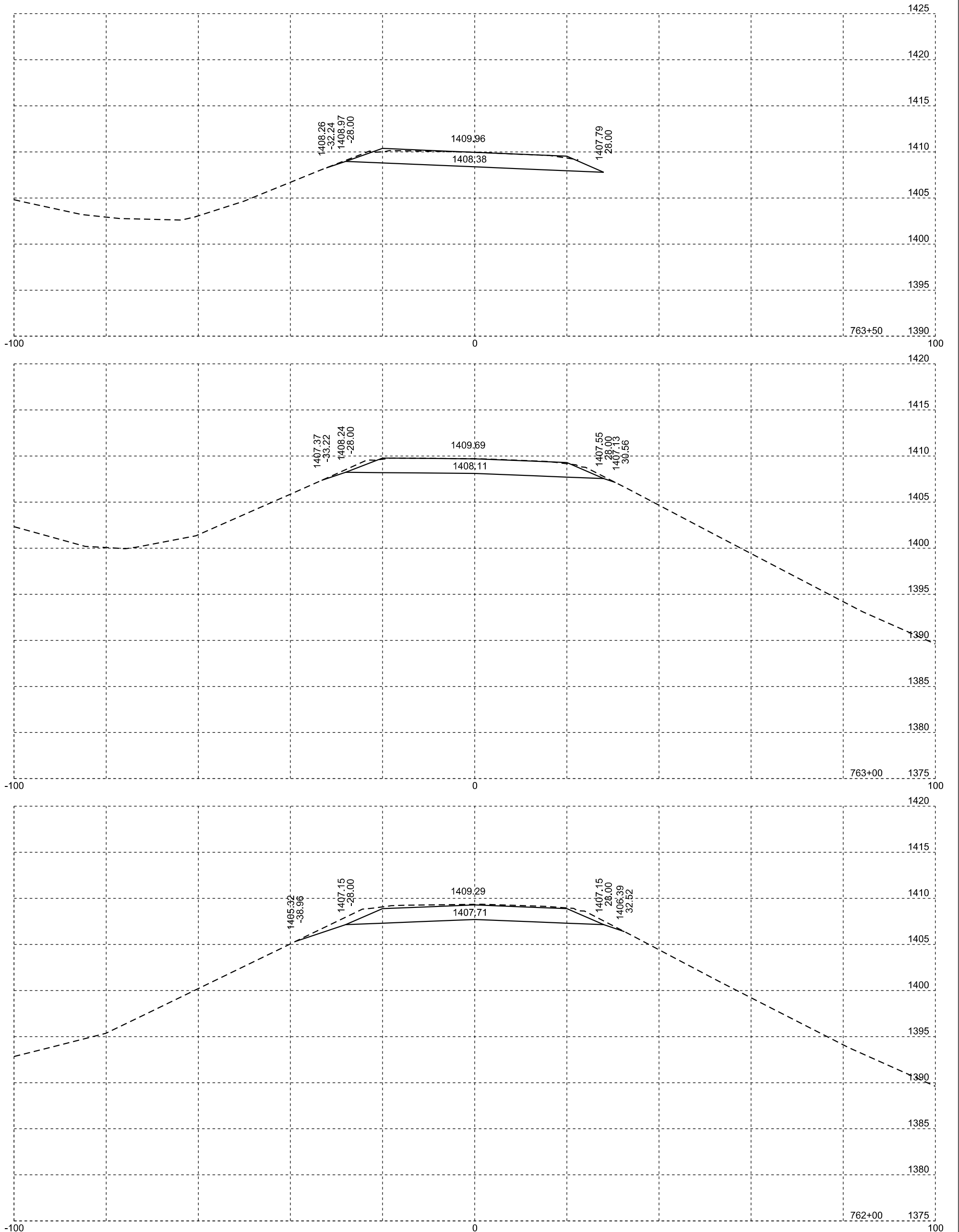


Plotting Date: 01/24/2024

STATE OF SOUTH DAKOTA	PROJECT	SHEET NO.	TOTAL SHEETS
	NH 0012(221)278 P 0010(135)294	X8	X19



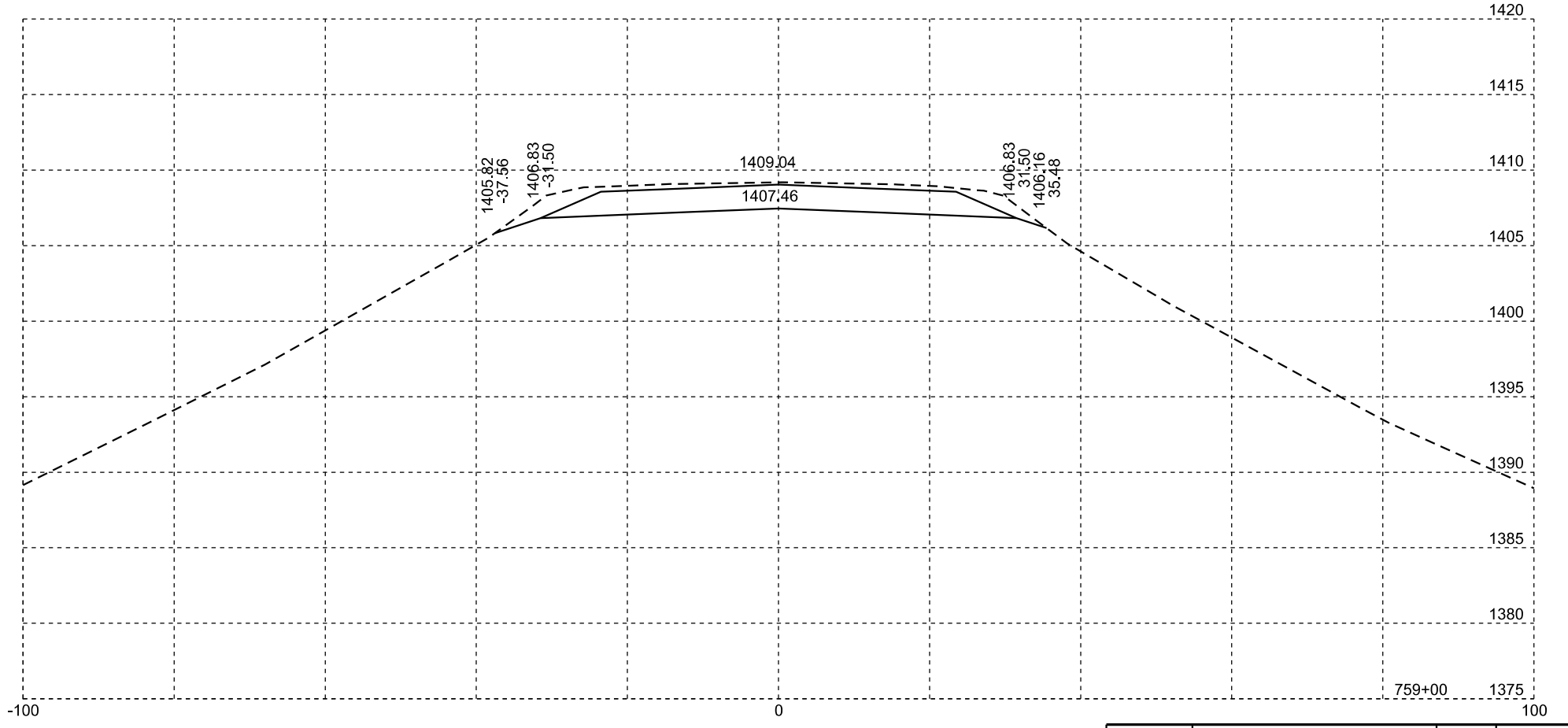
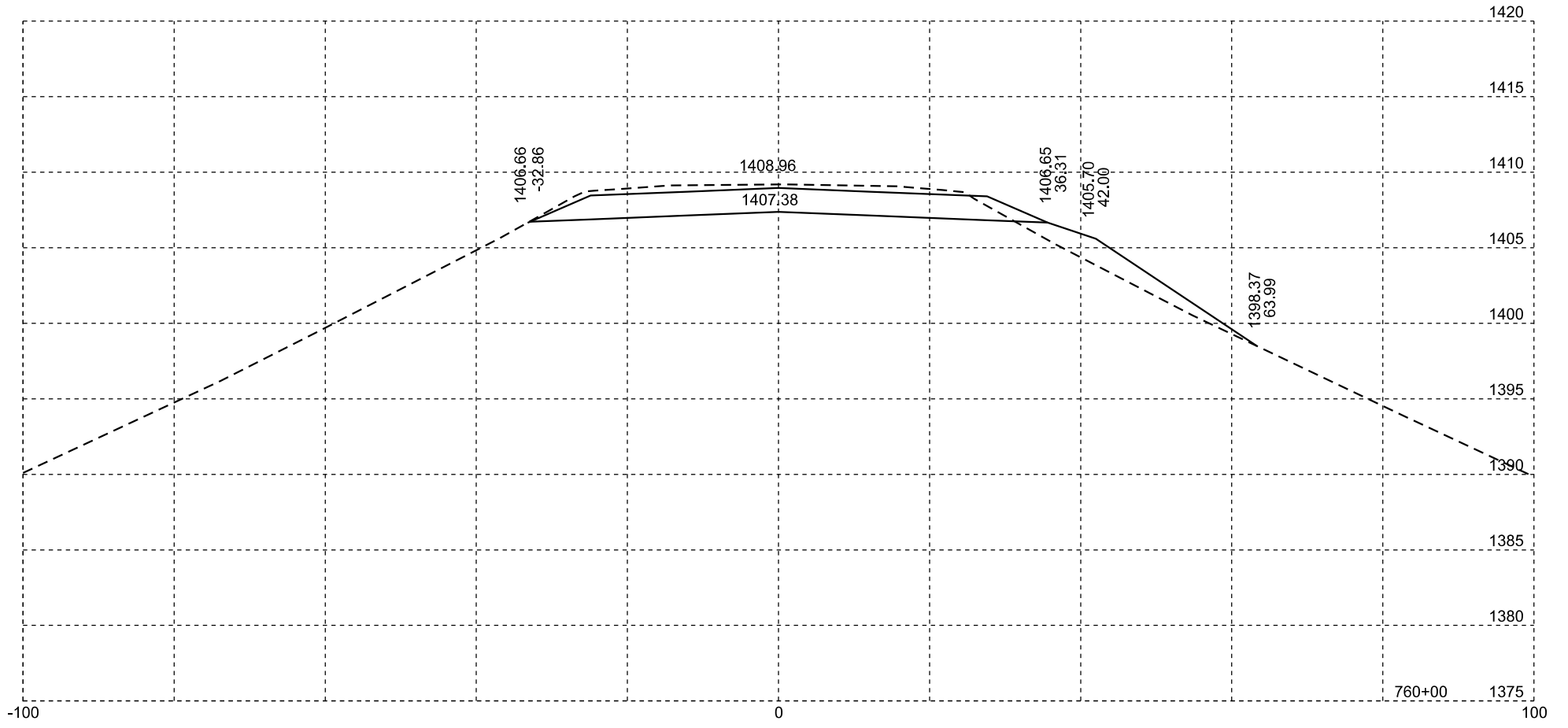
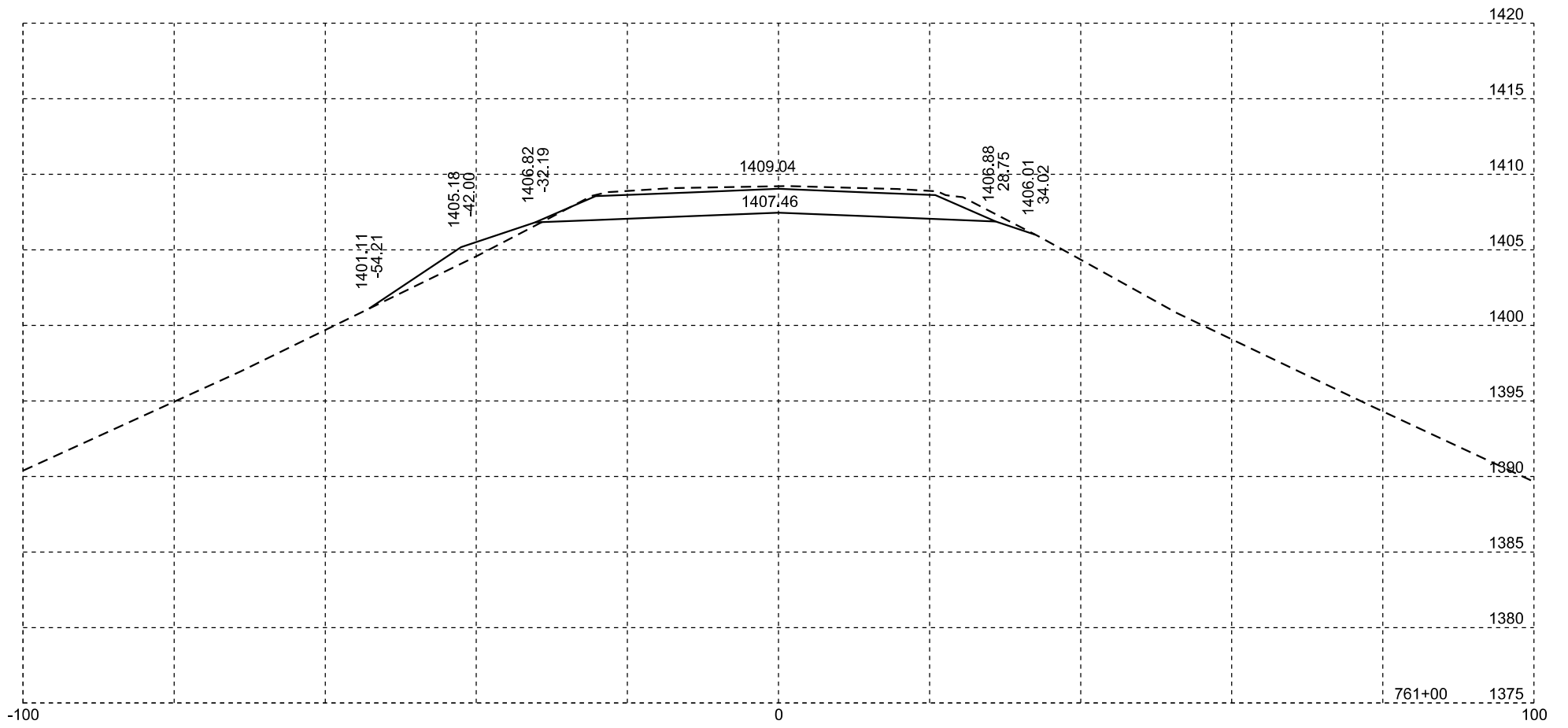
# Mainline05V1



Plotting Date: 01/24/2024

STATE OF SOUTH DAKOTA	PROJECT	SHEET NO.	TOTAL SHEETS
	NH 0012(221)278 P 0010(135)294	X9	X19

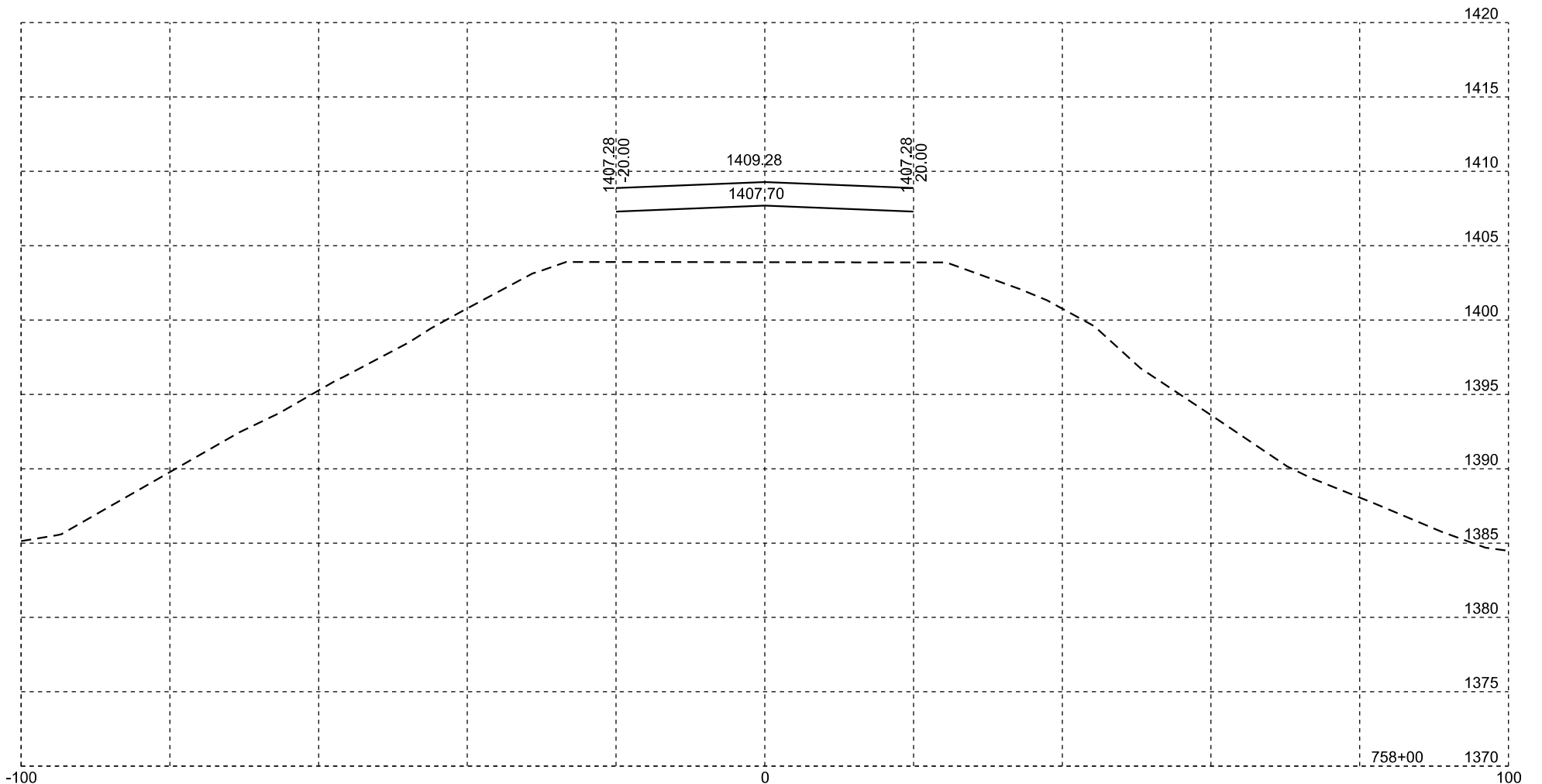
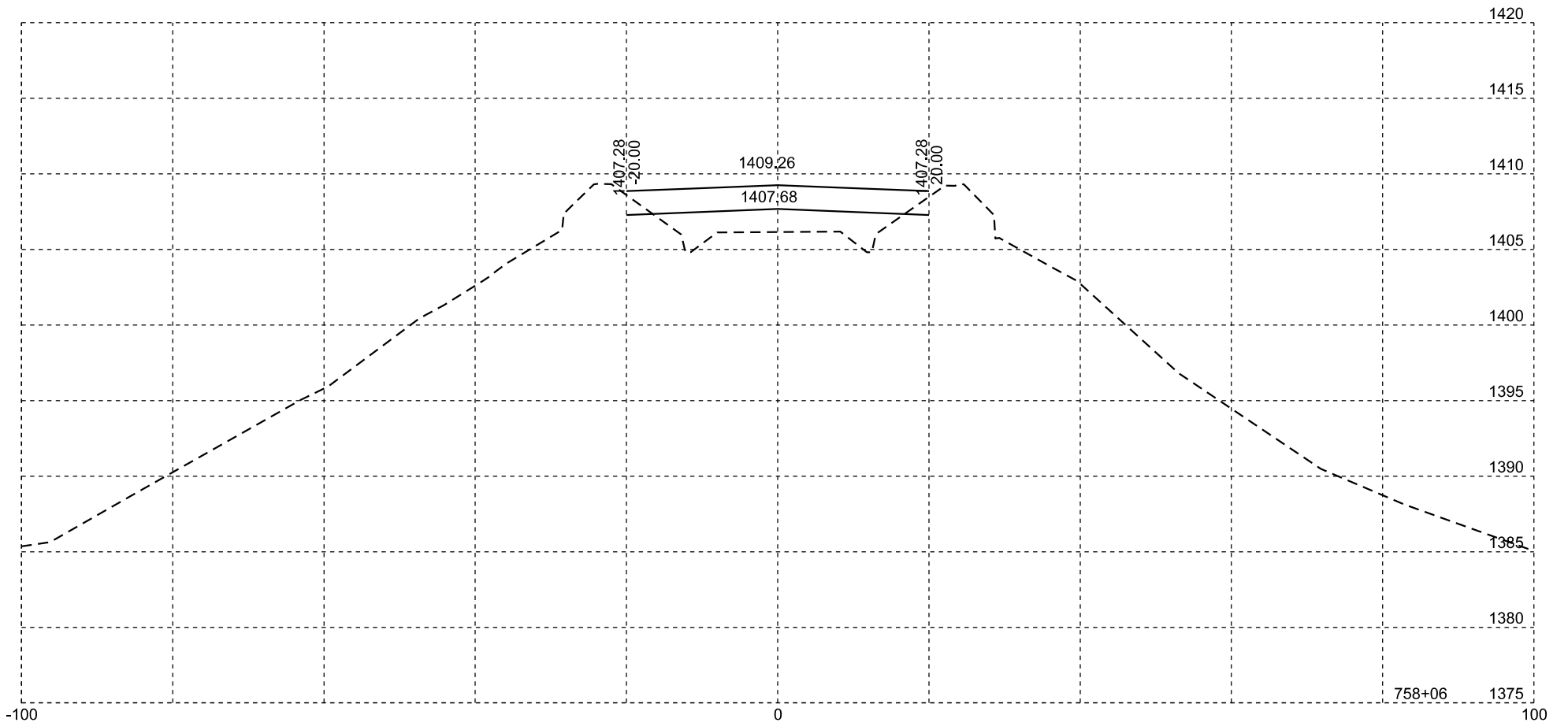
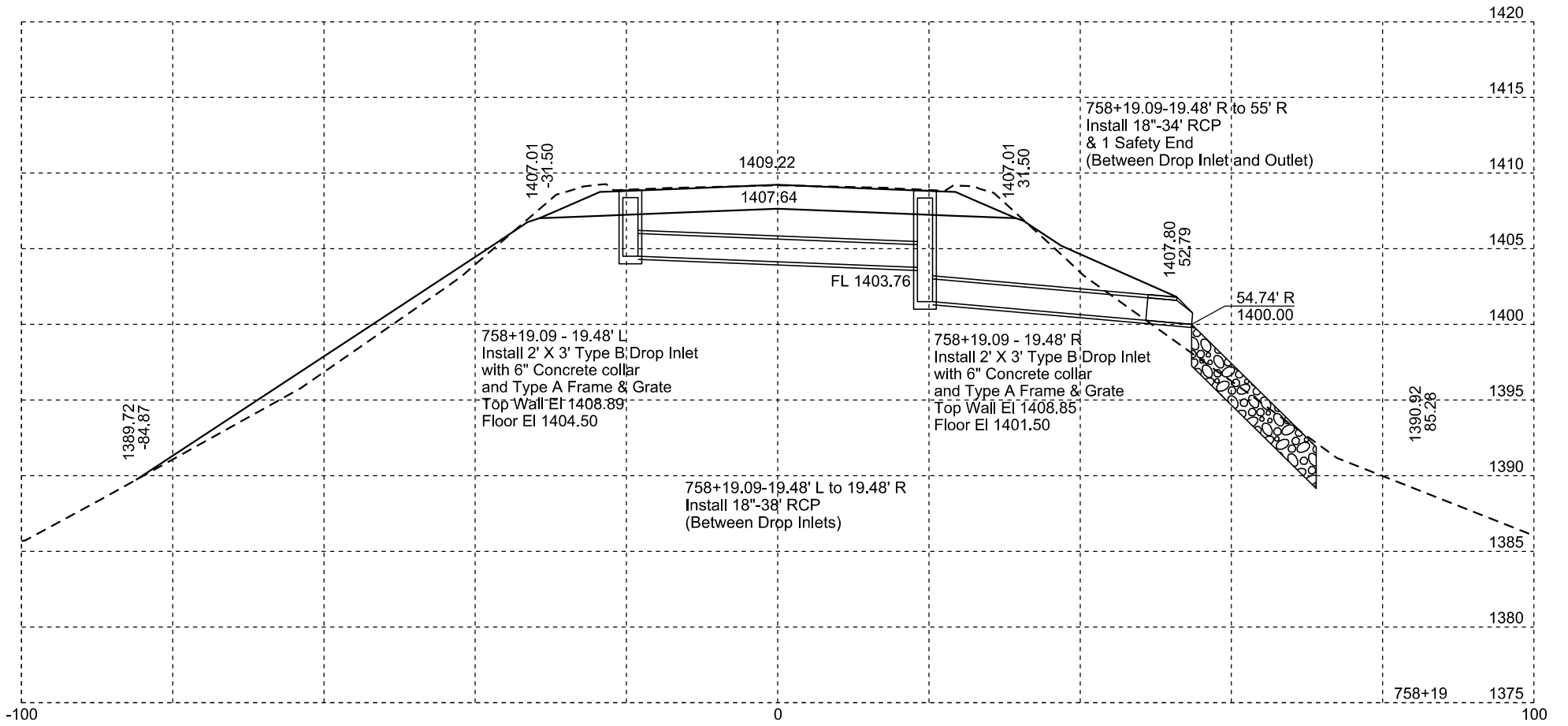
# Mainline05V1



Plotting Date: 01/24/2024

STATE OF SOUTH DAKOTA	PROJECT	SHEET NO.	TOTAL SHEETS
	NH 0012(221)278 P 0010(135)294	X10	X19

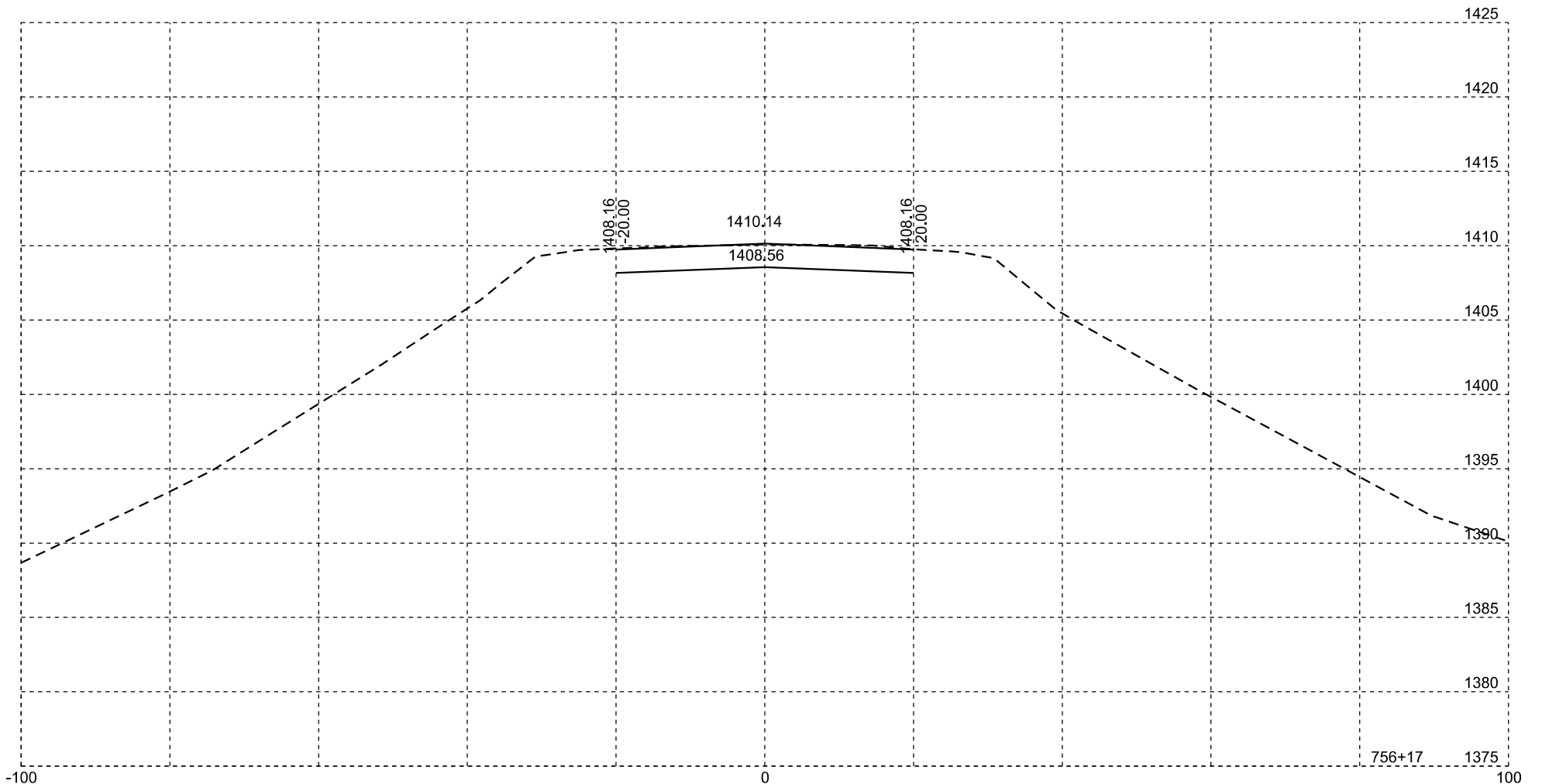
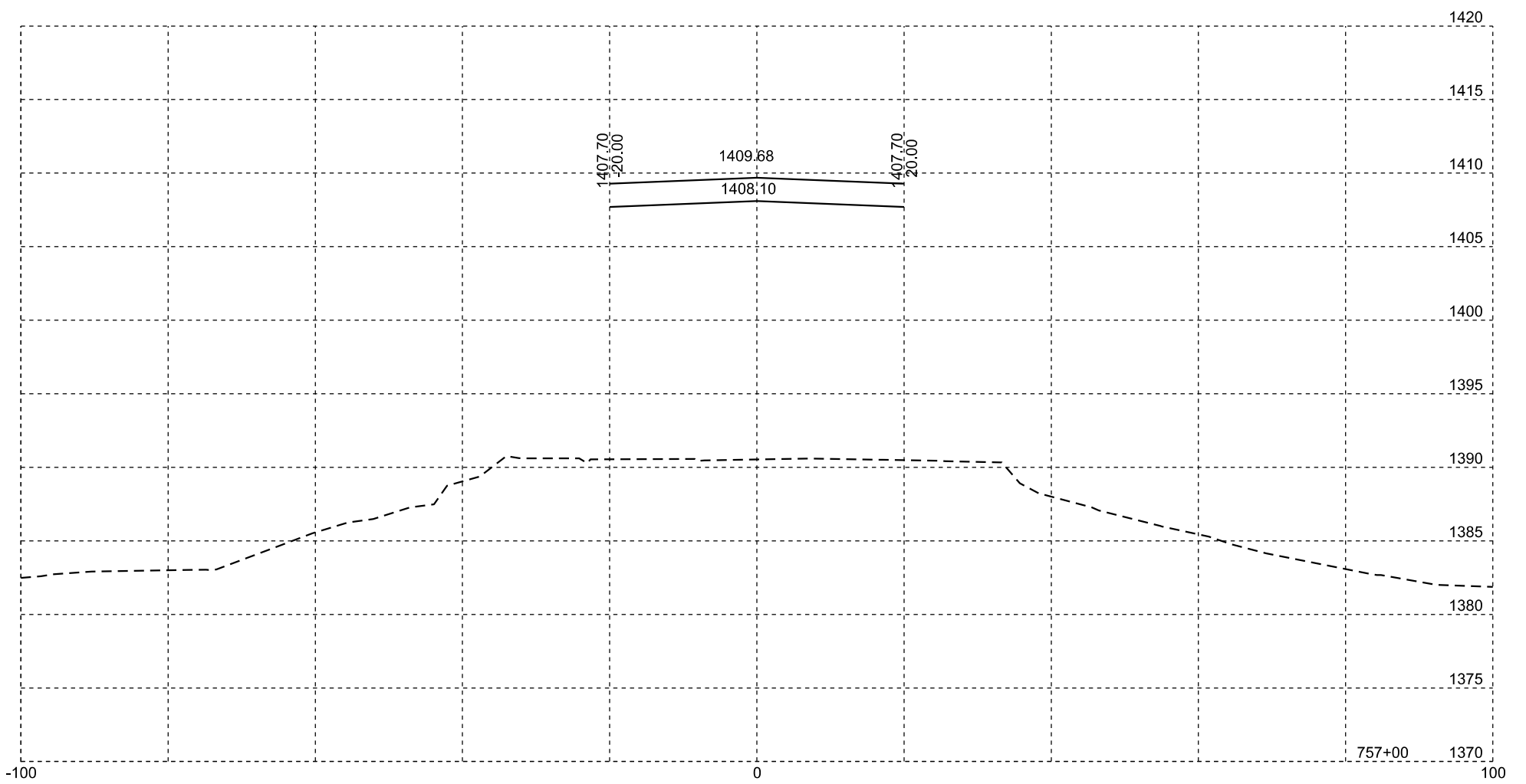
# Mainline05V1



Plotting Date: 01/24/2024

STATE OF SOUTH DAKOTA	PROJECT	SHEET NO.	TOTAL SHEETS
	NH 0012(221)278 P 0010(135)294	X11	X19

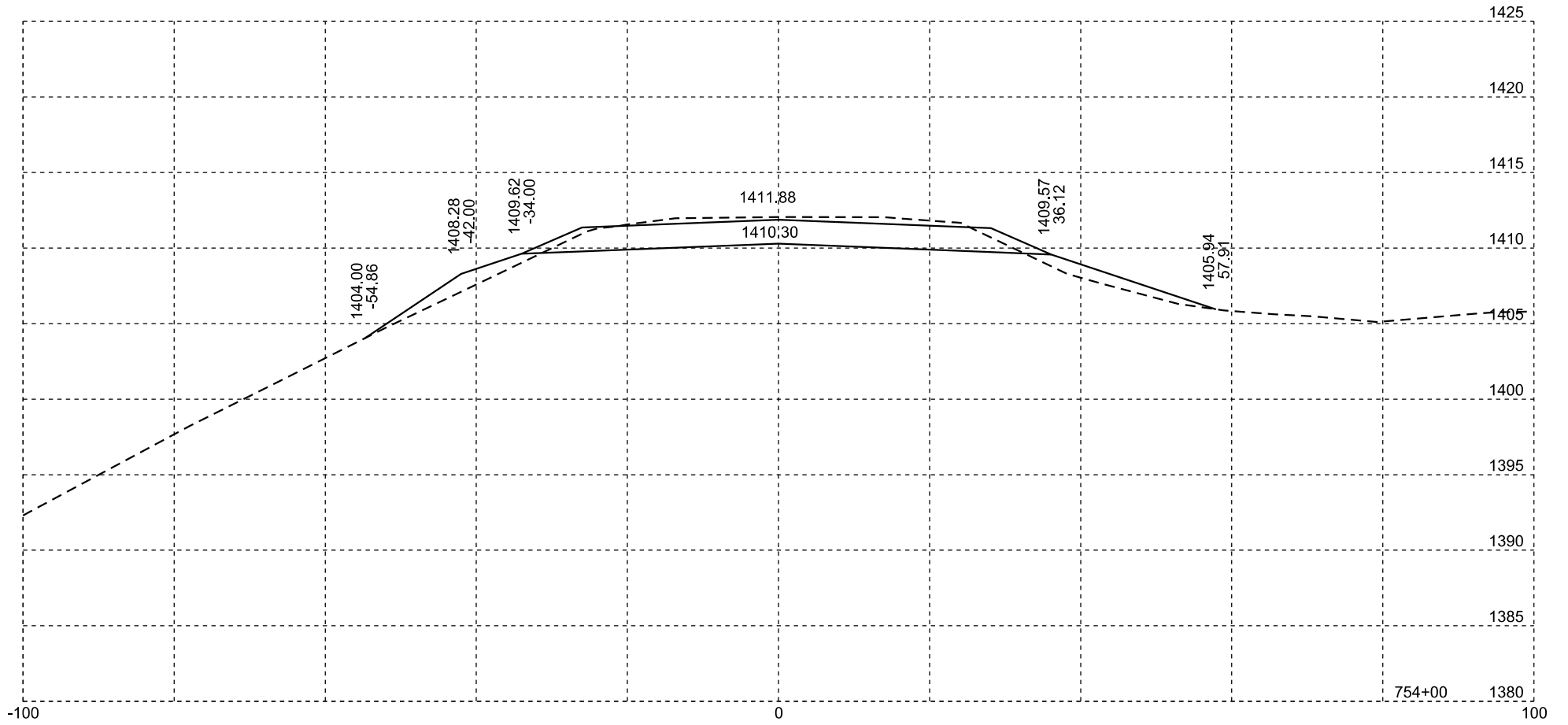
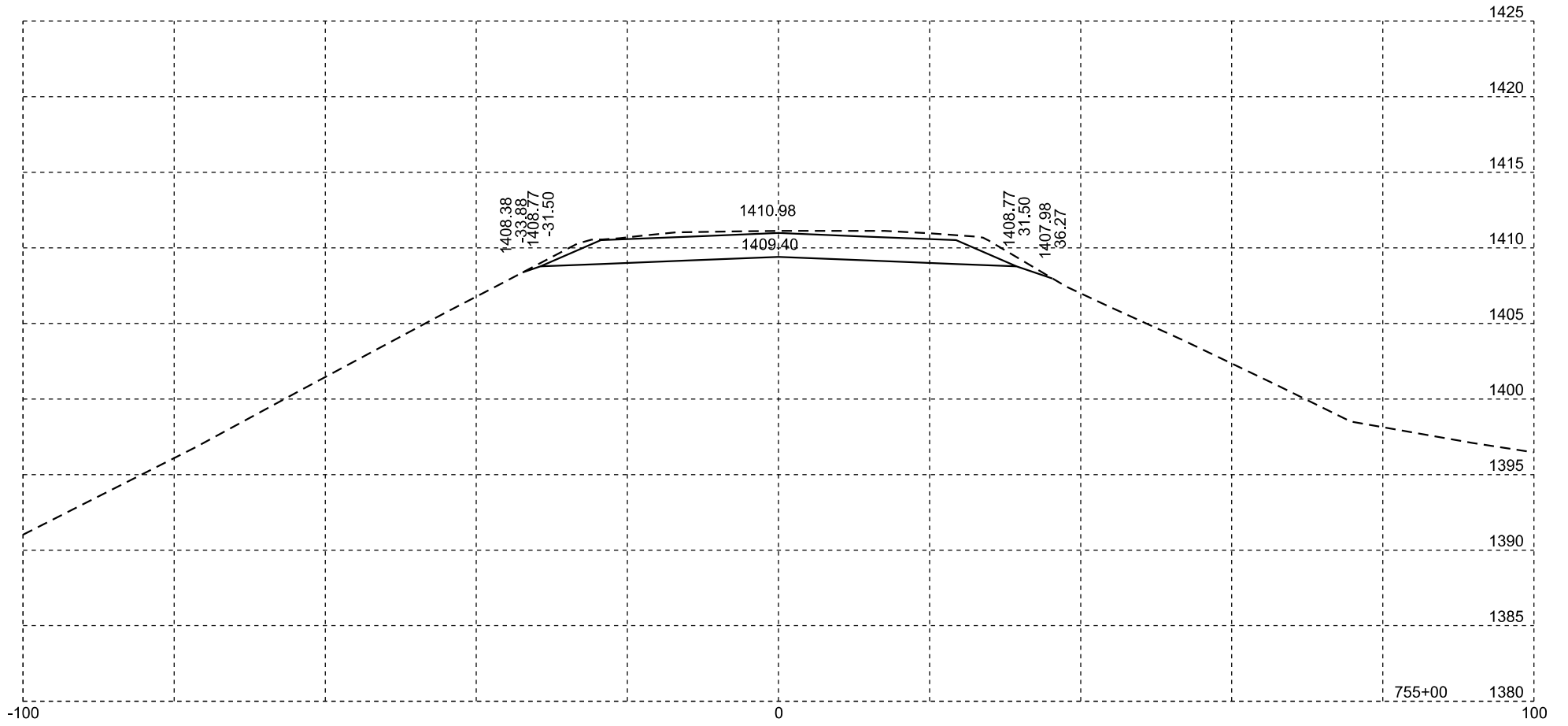
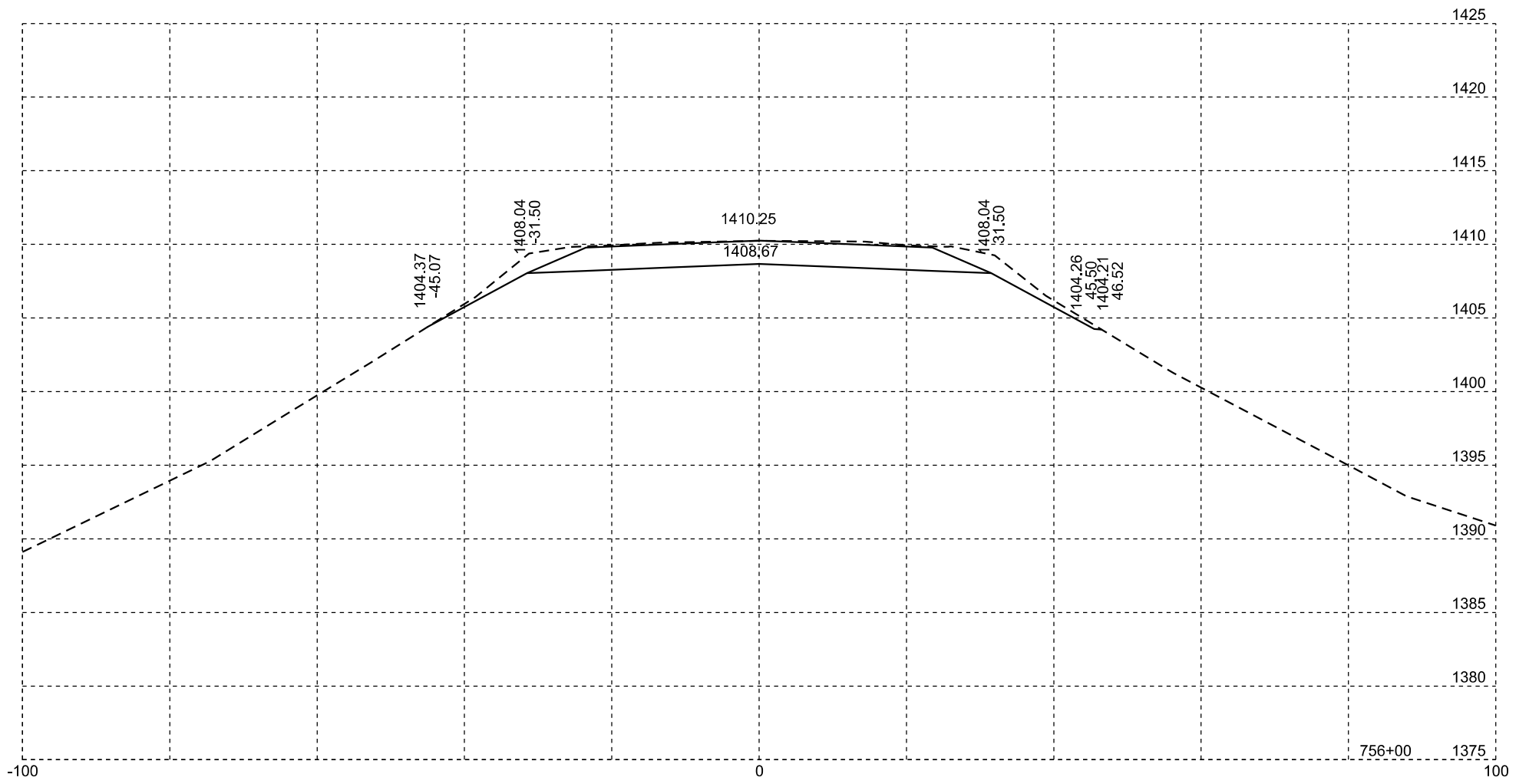
# Mainline05V1



Plotting Date: 01/24/2024

STATE OF SOUTH DAKOTA	PROJECT	SHEET NO.	TOTAL SHEETS
	NH 0012(221)278 P 0010(135)294	X12	X19

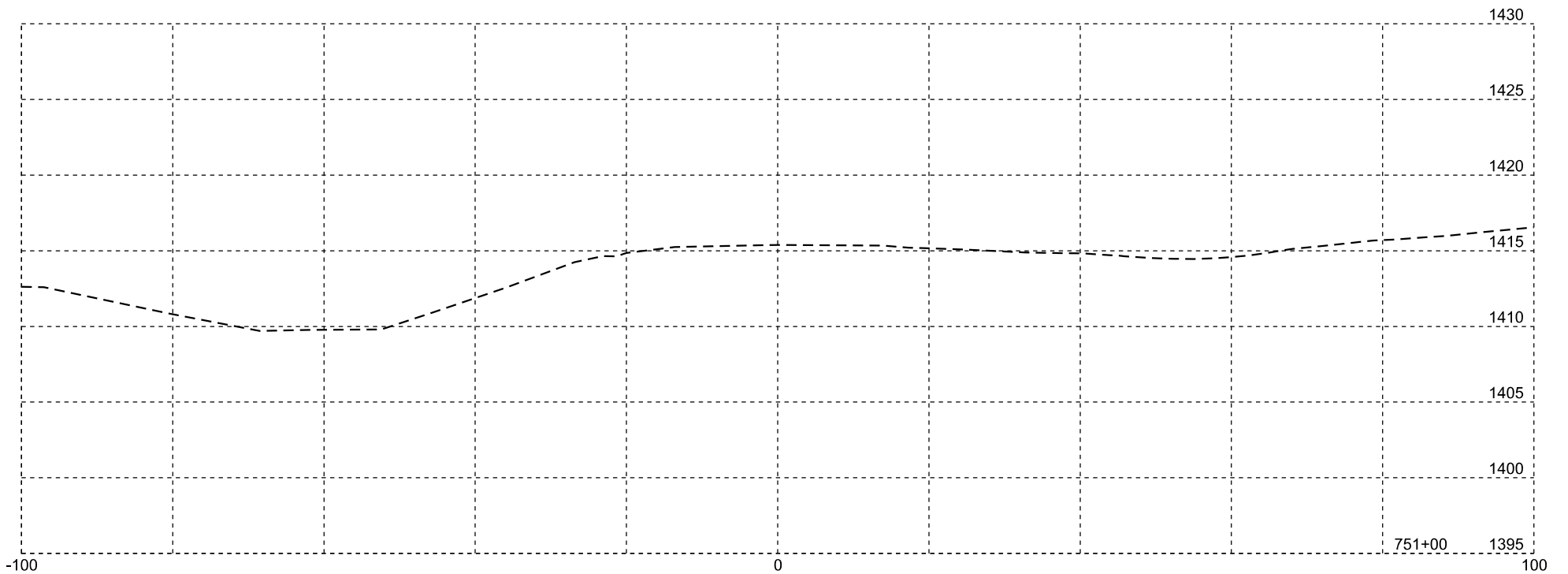
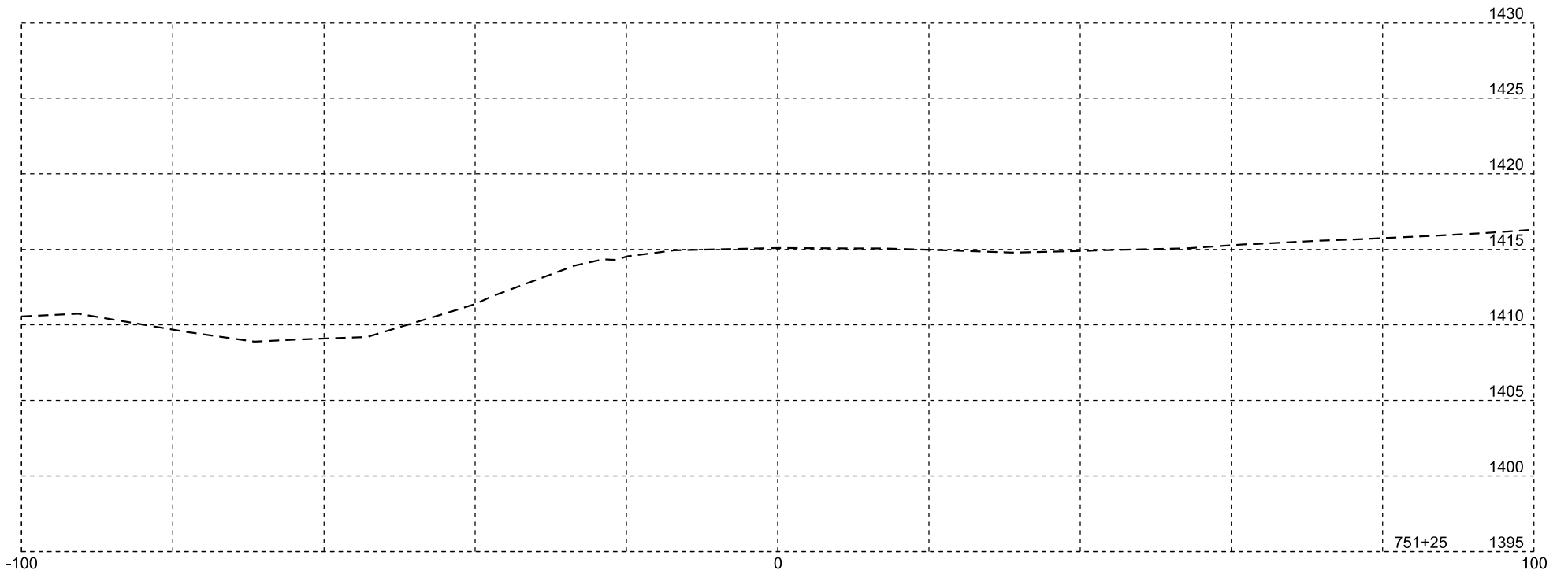
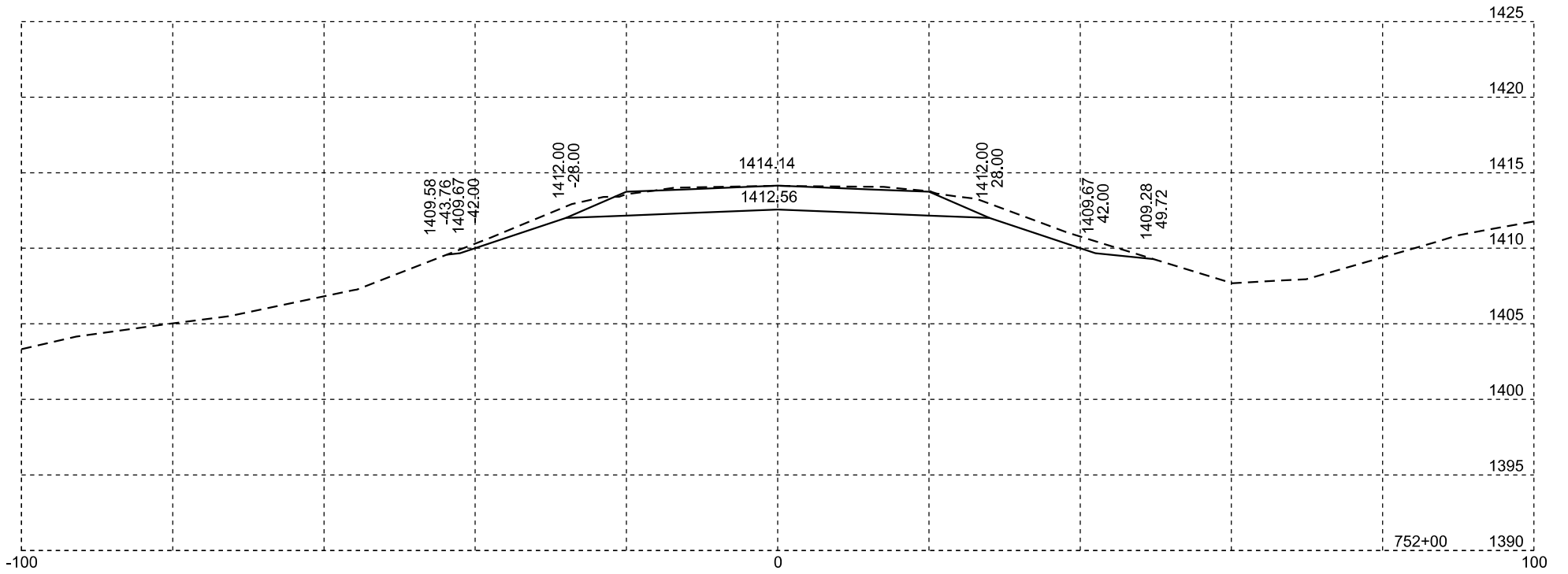
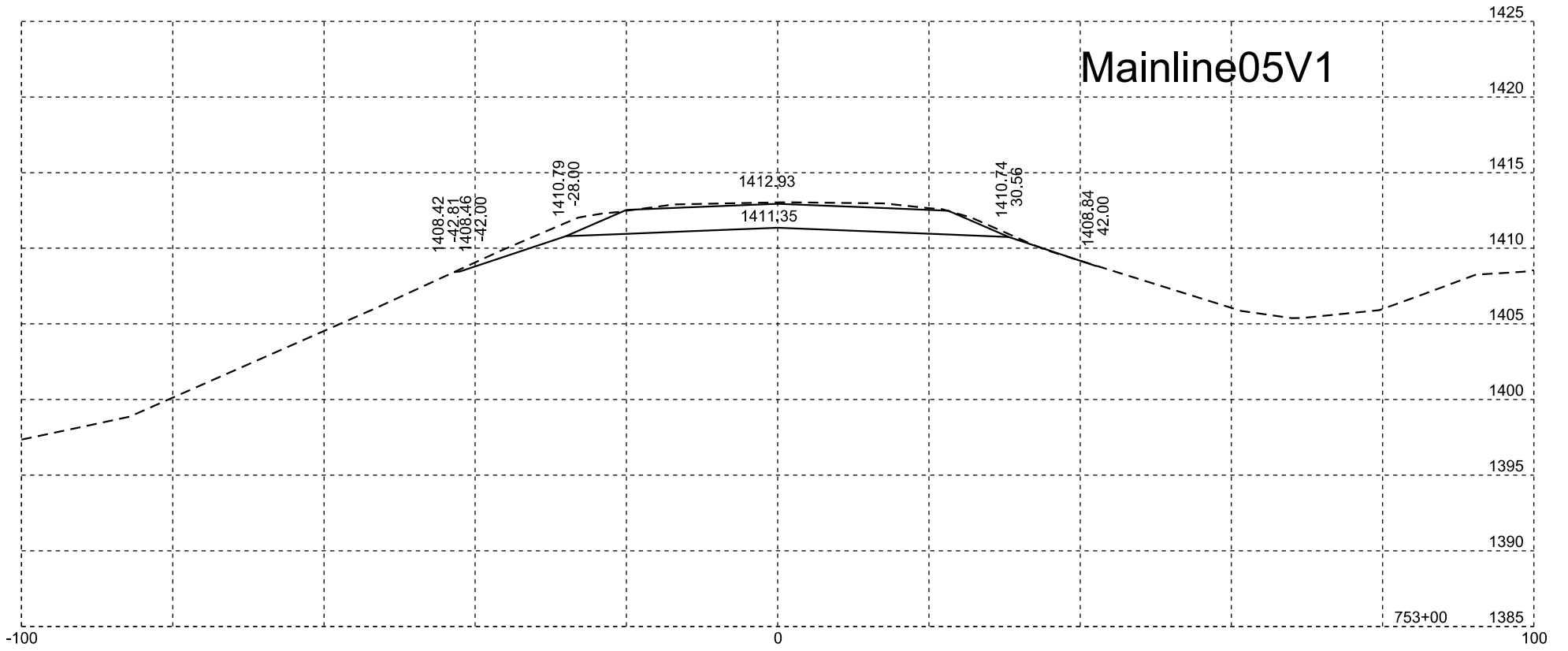
# Mainline05V1



Plotting Date: 01/24/2024

STATE OF SOUTH DAKOTA	PROJECT	SHEET NO.	TOTAL SHEETS
	NH 0012(221)278 P 0010(135)294	X13	X19

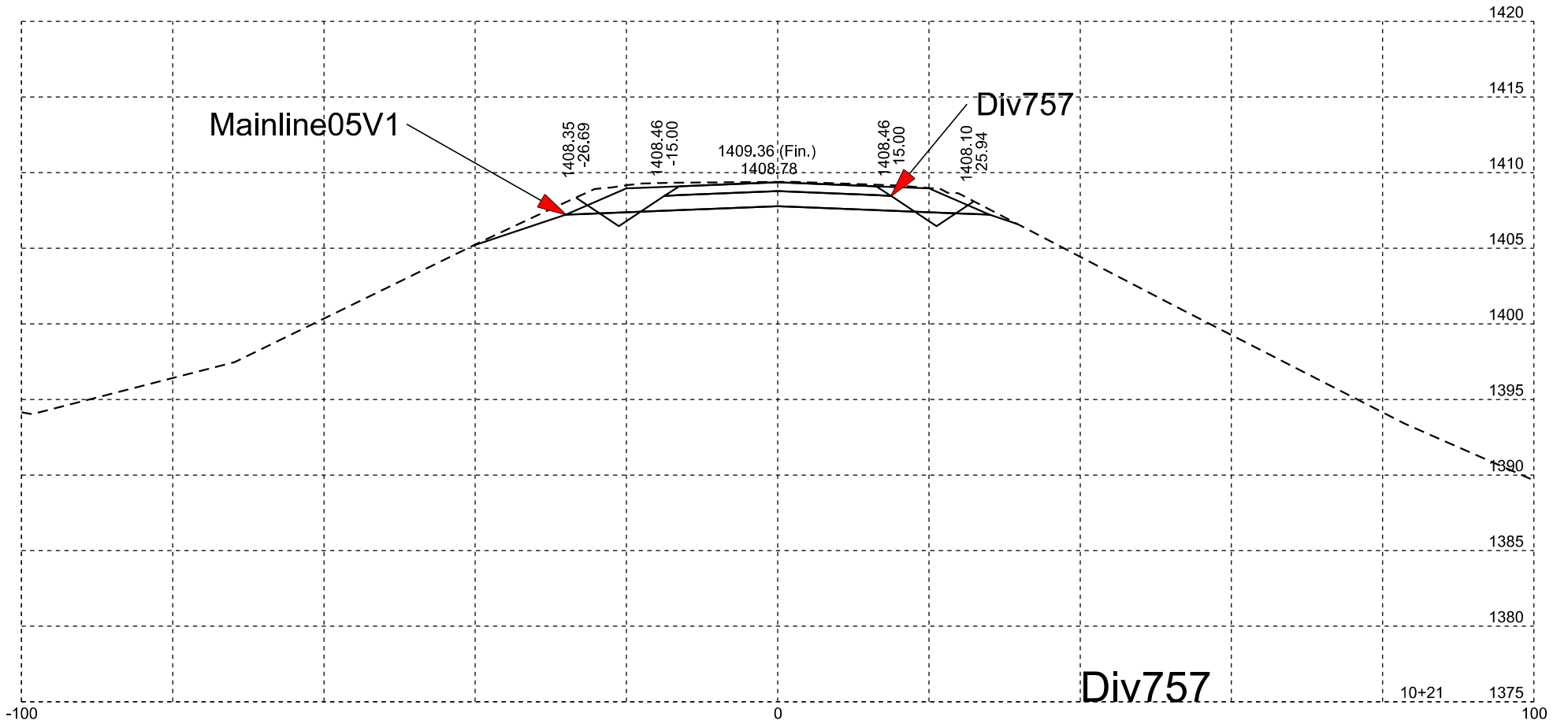
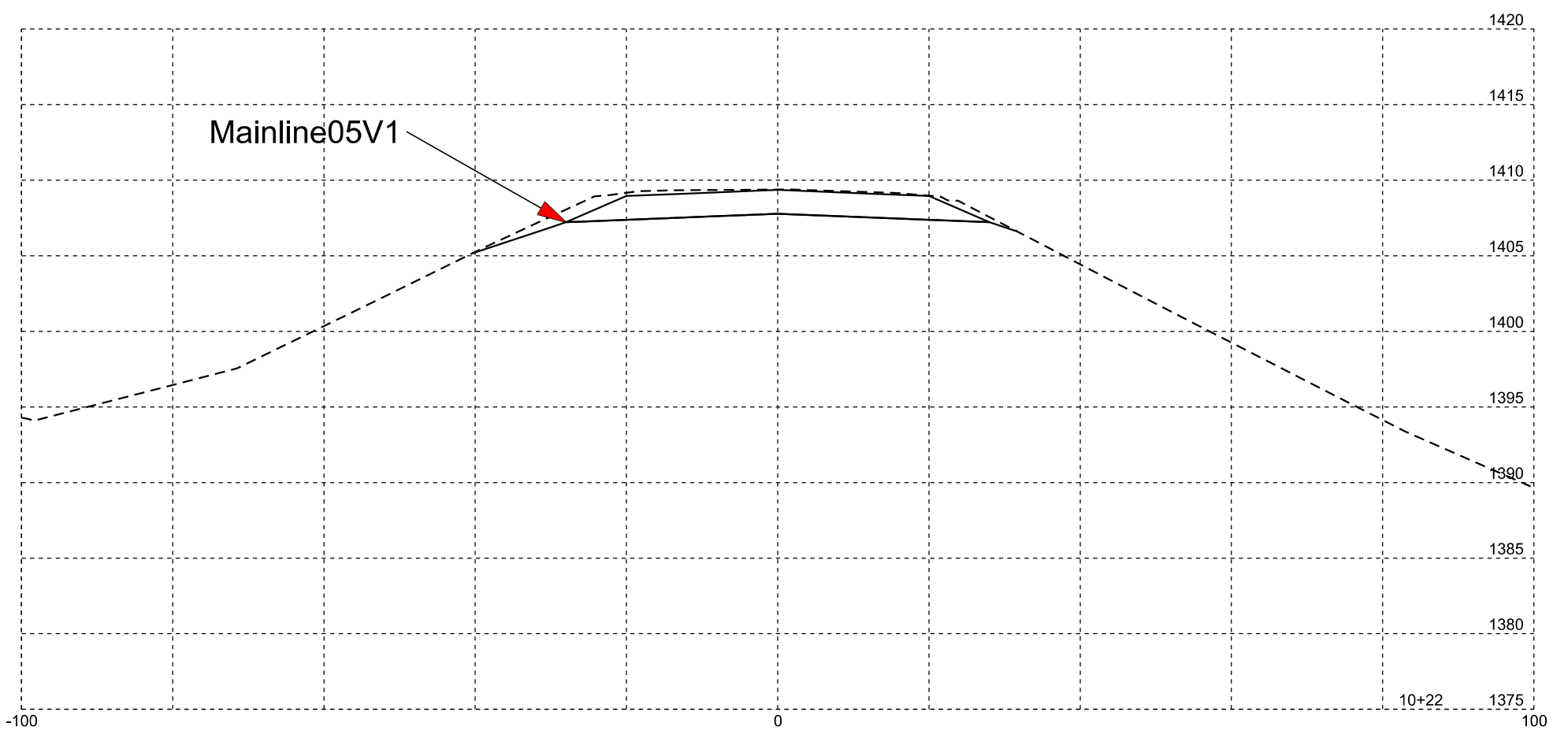
# Mainline05V1



Plotting Date: 01/24/2024

STATE OF SOUTH DAKOTA	PROJECT	SHEET NO. X14	TOTAL SHEETS X19
	NH 0012(221)278 P 0010(135)294		

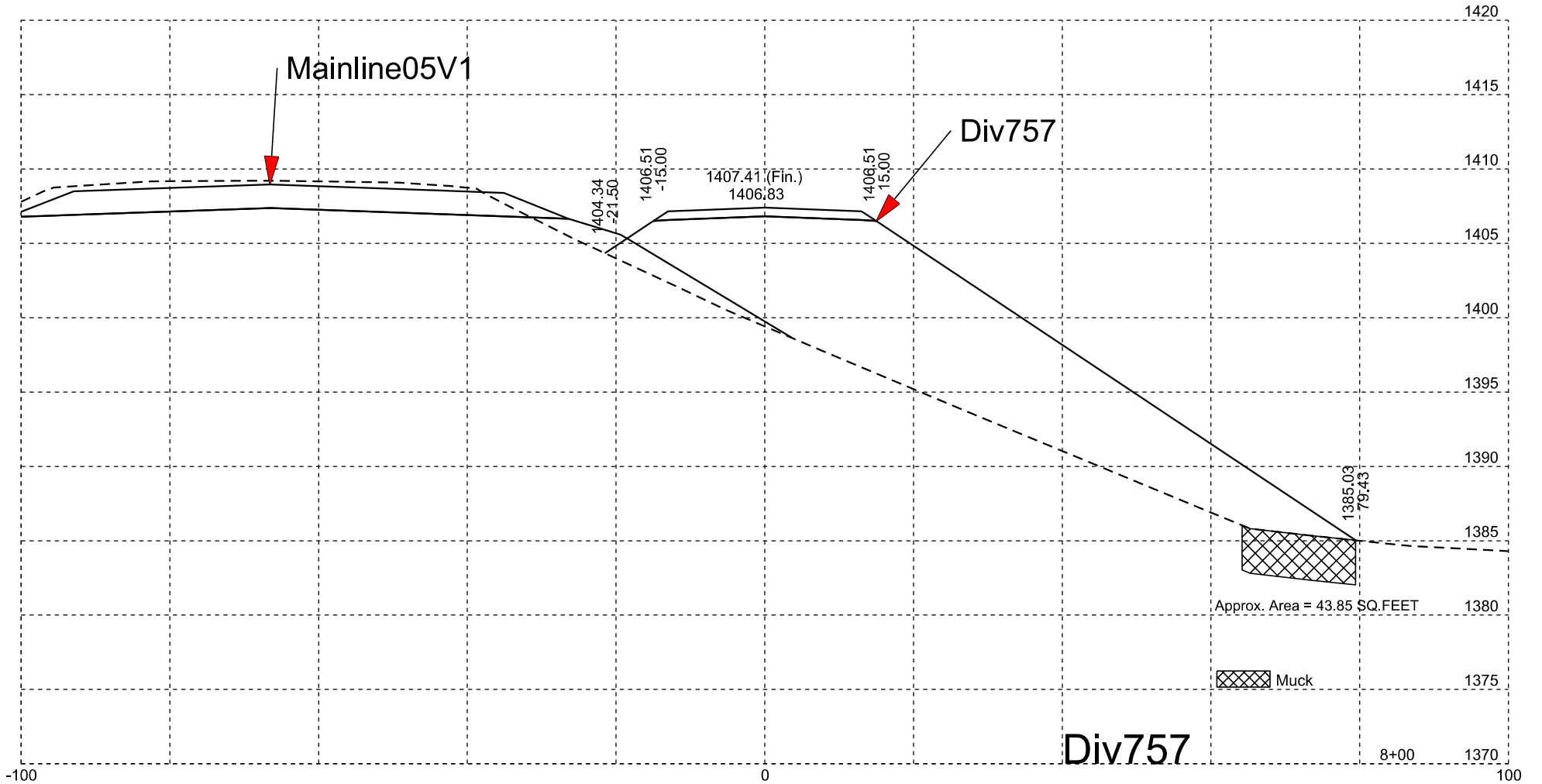
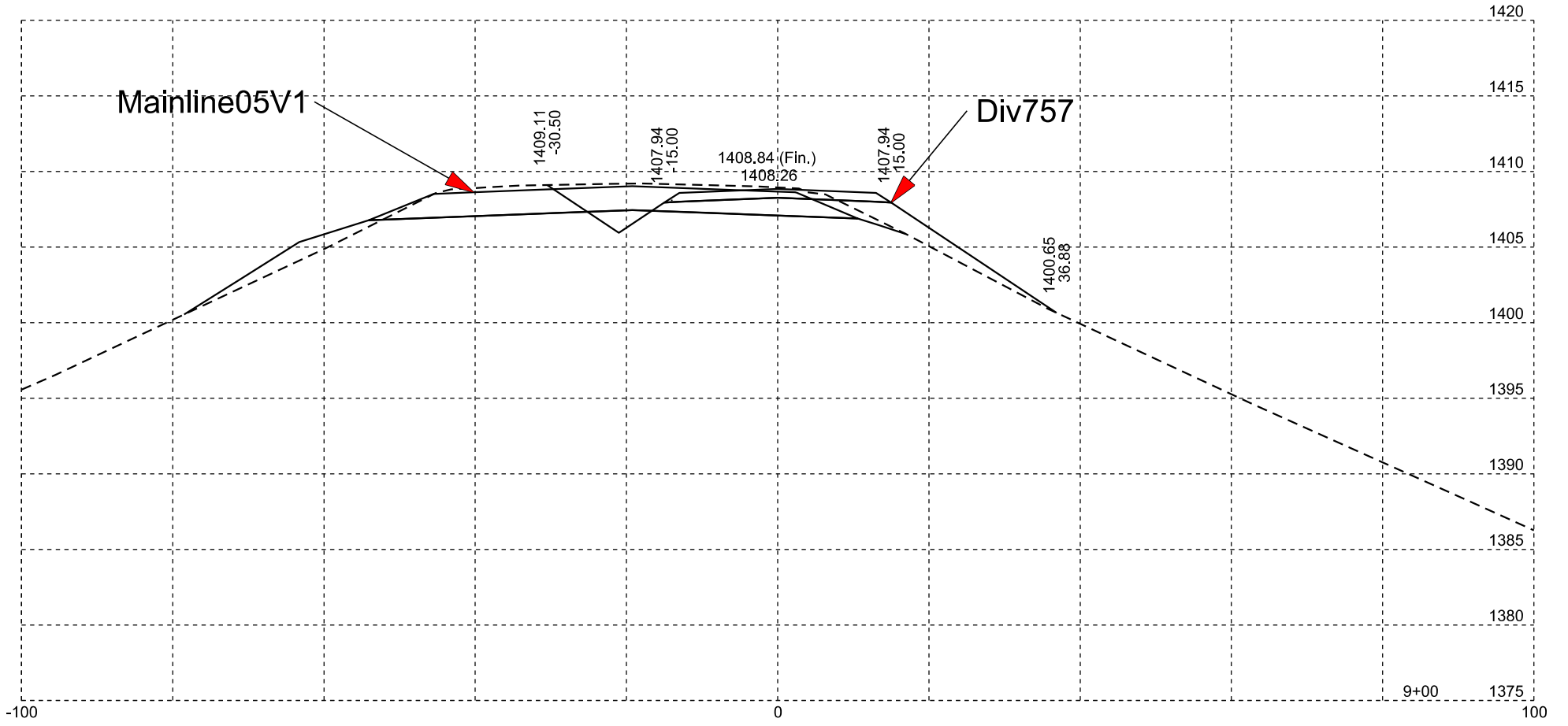
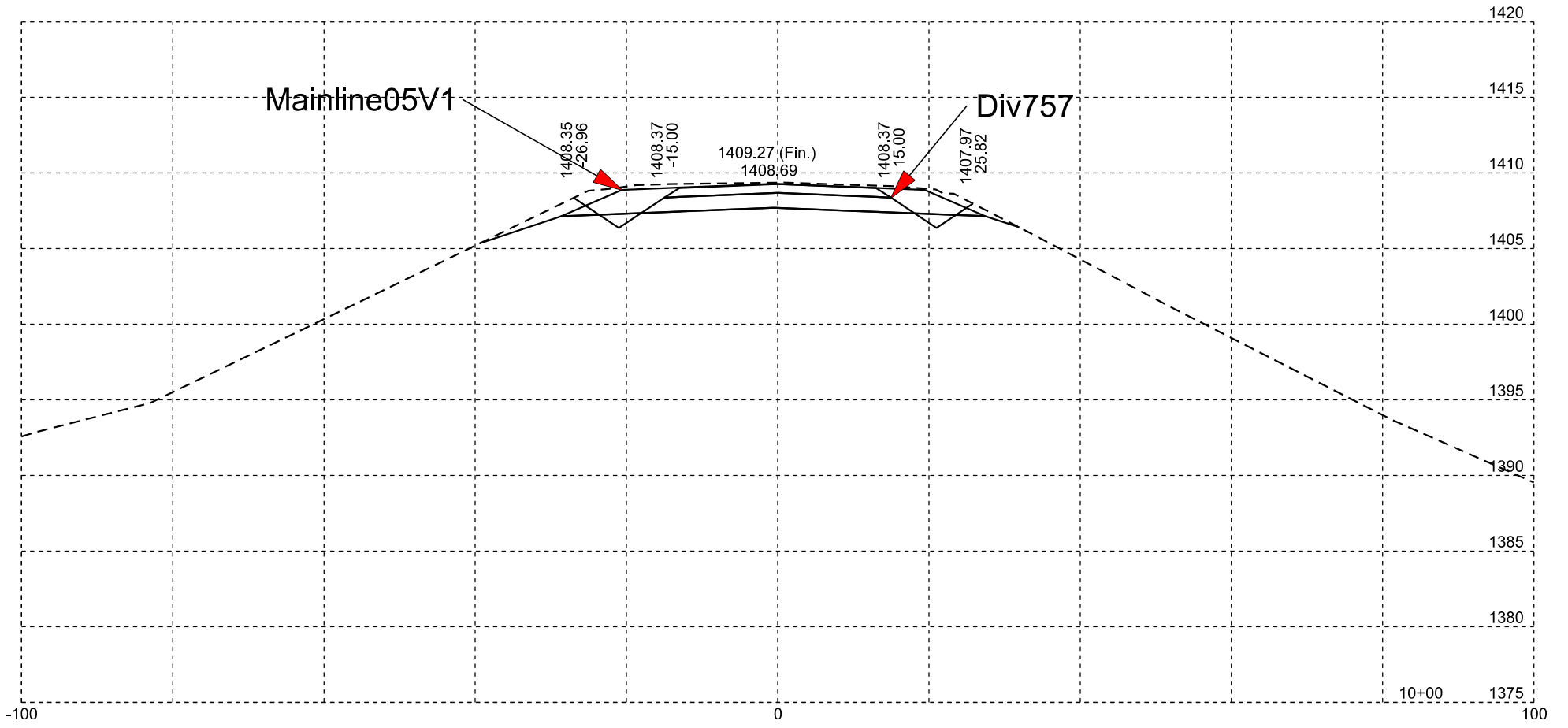
# Div757



Plotting Date: 01/24/2024

STATE OF SOUTH DAKOTA	PROJECT	SHEET NO.	TOTAL SHEETS
	NH 0012(221)278 P 0010(135)294	X15	X19

# Div757



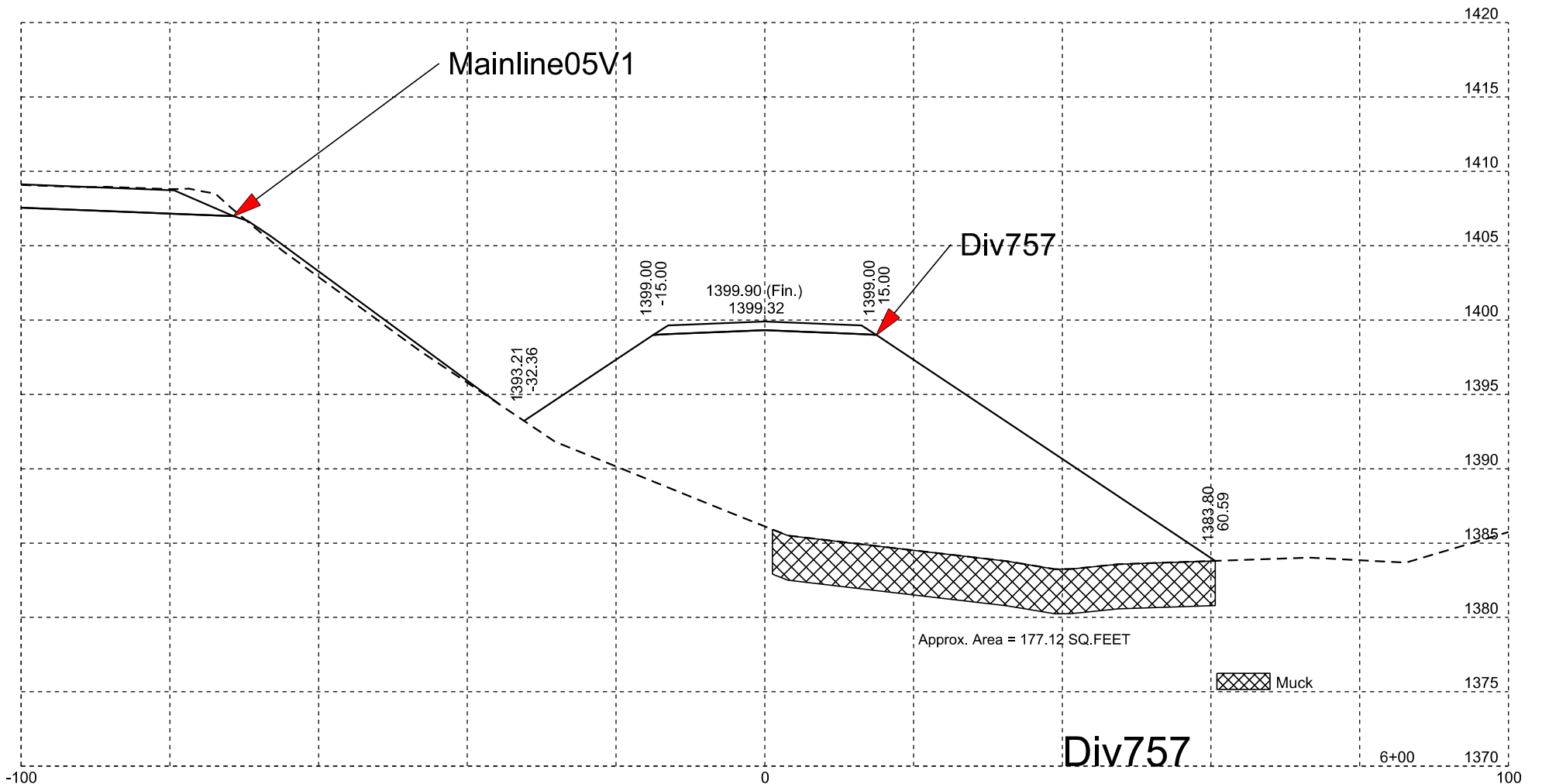
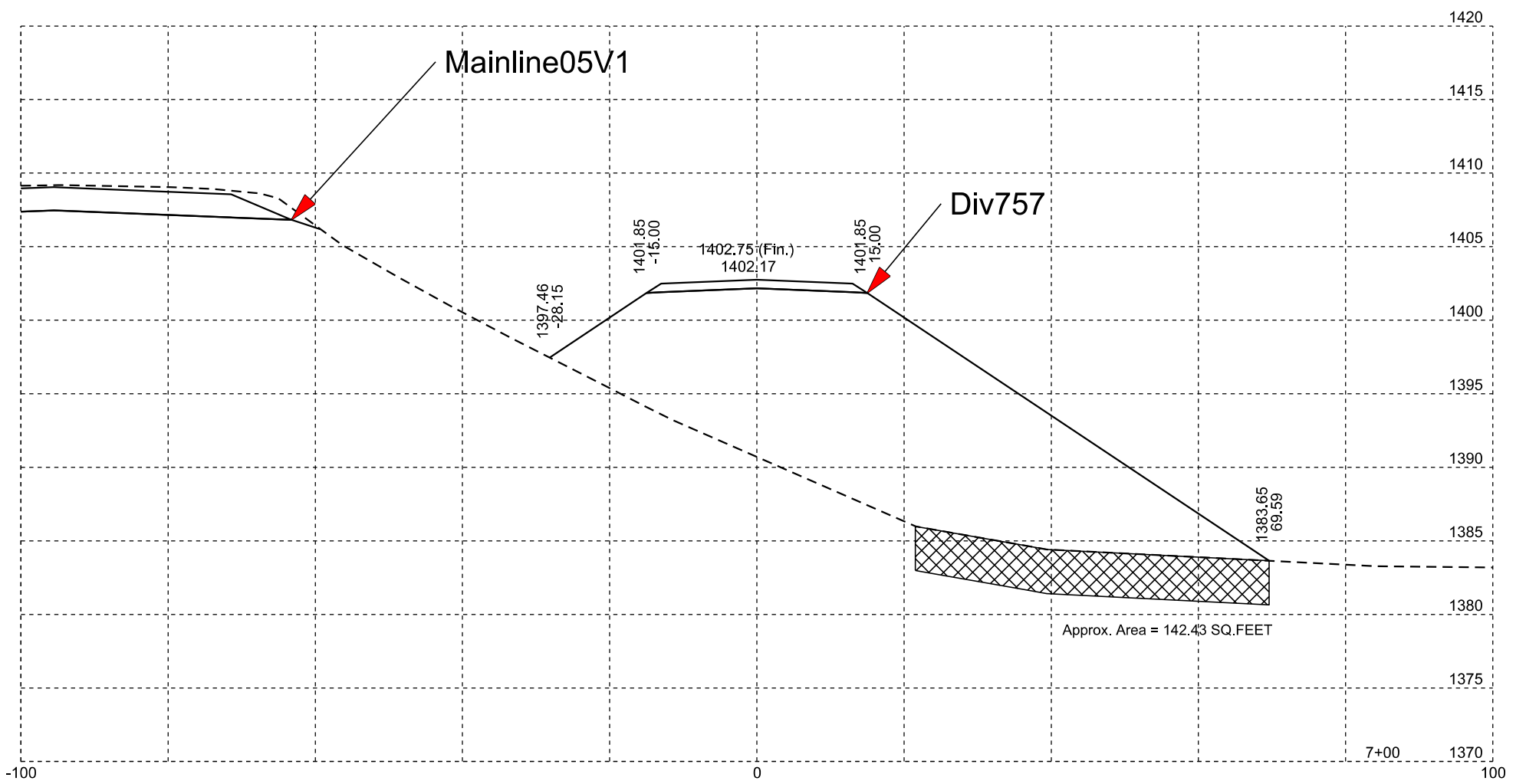
# Div757

Plotting Date: 01/24/2024

STATE OF SOUTH DAKOTA	PROJECT	SHEET NO.	TOTAL SHEETS
	NH 0012(221)278 P 0010(135)294	X16	X19

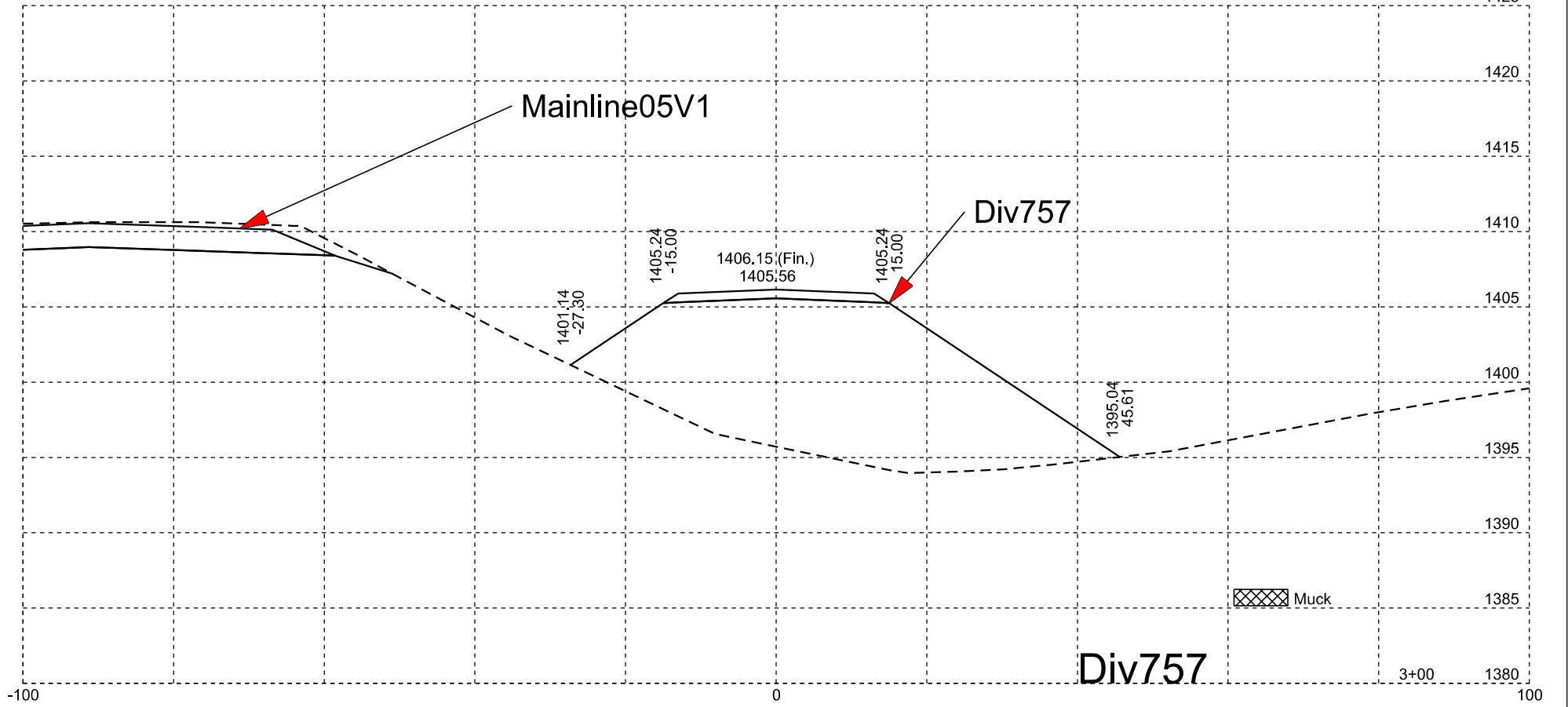
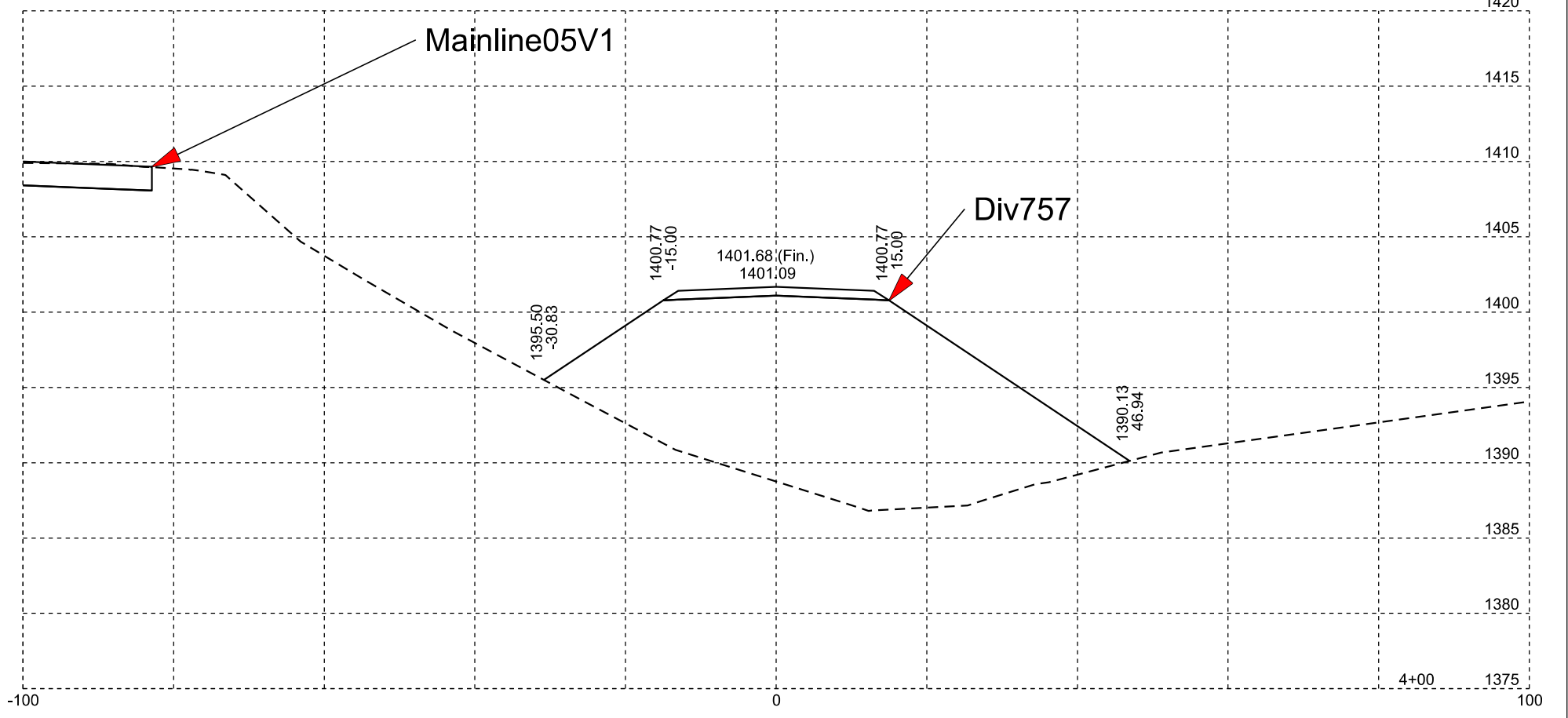
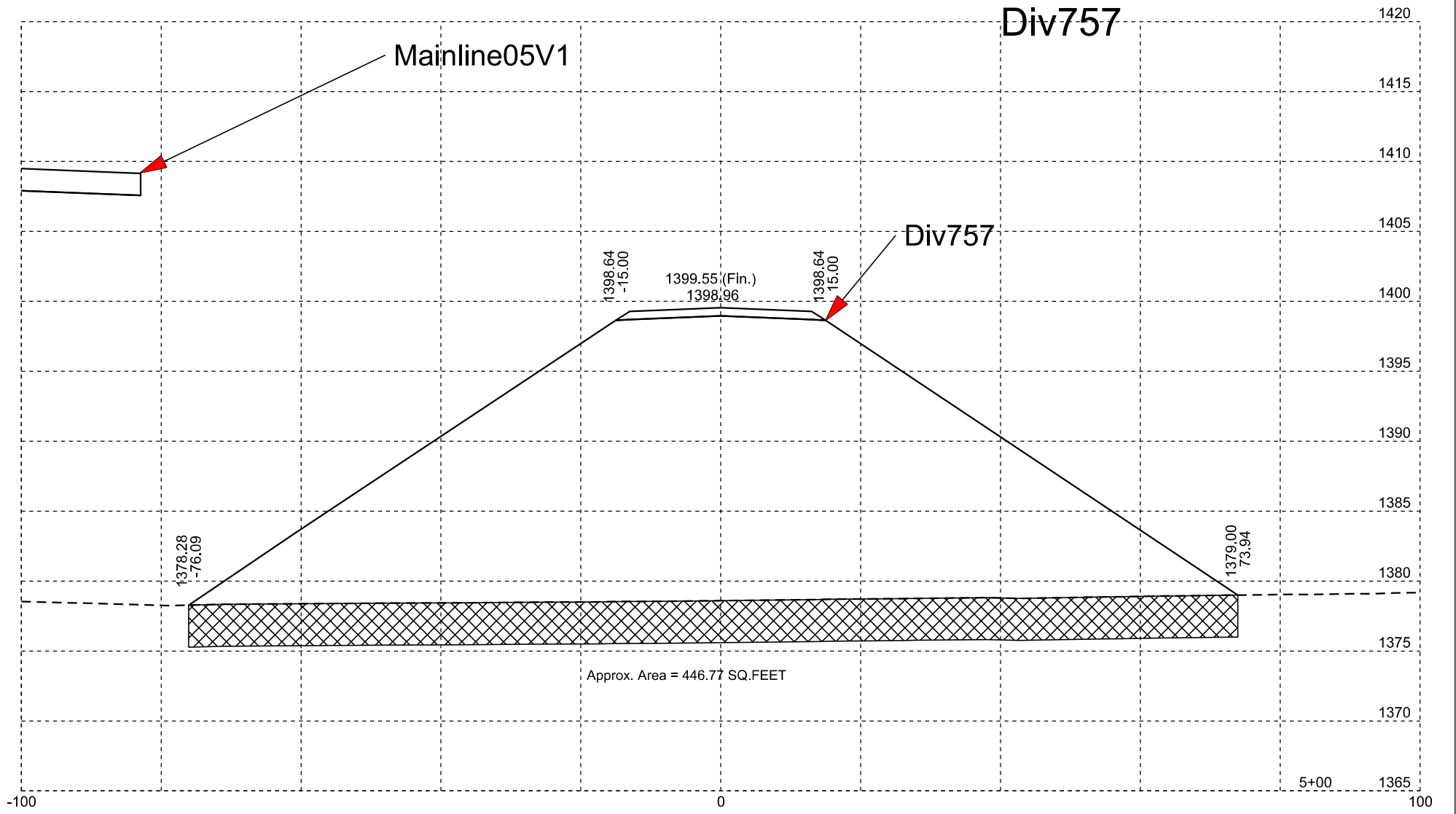


# Div757



Plotting Date: 01/24/2024

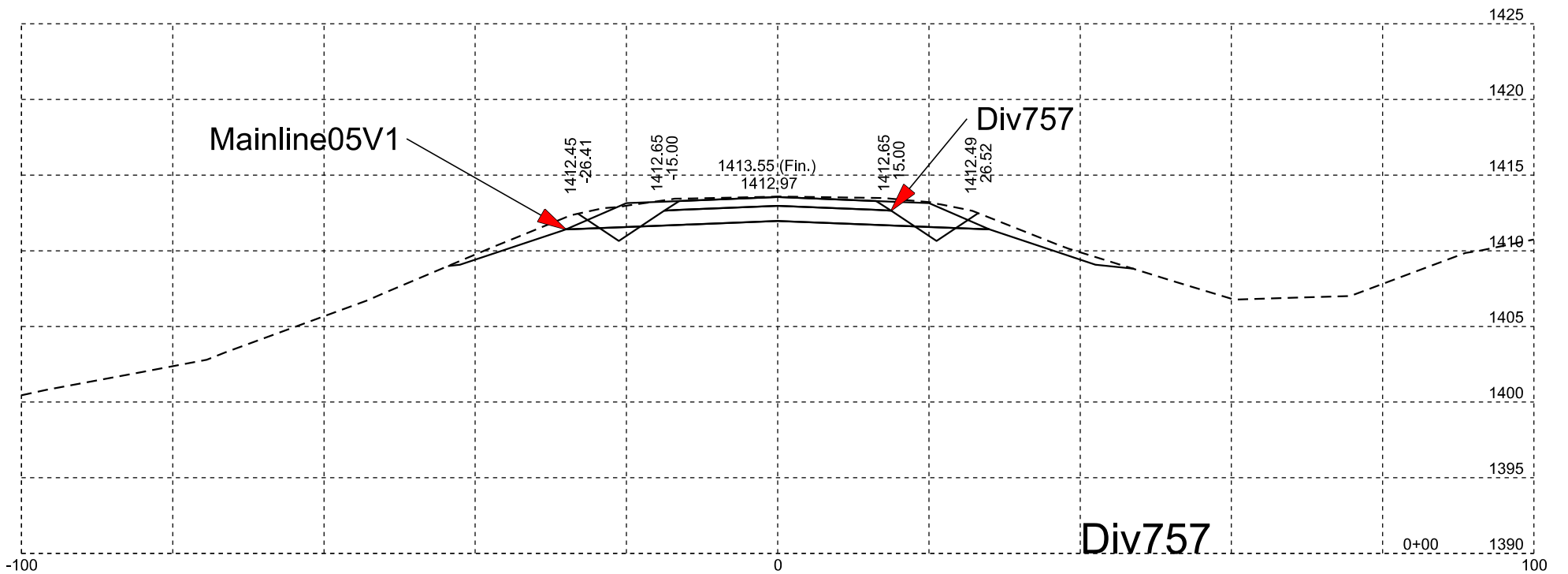
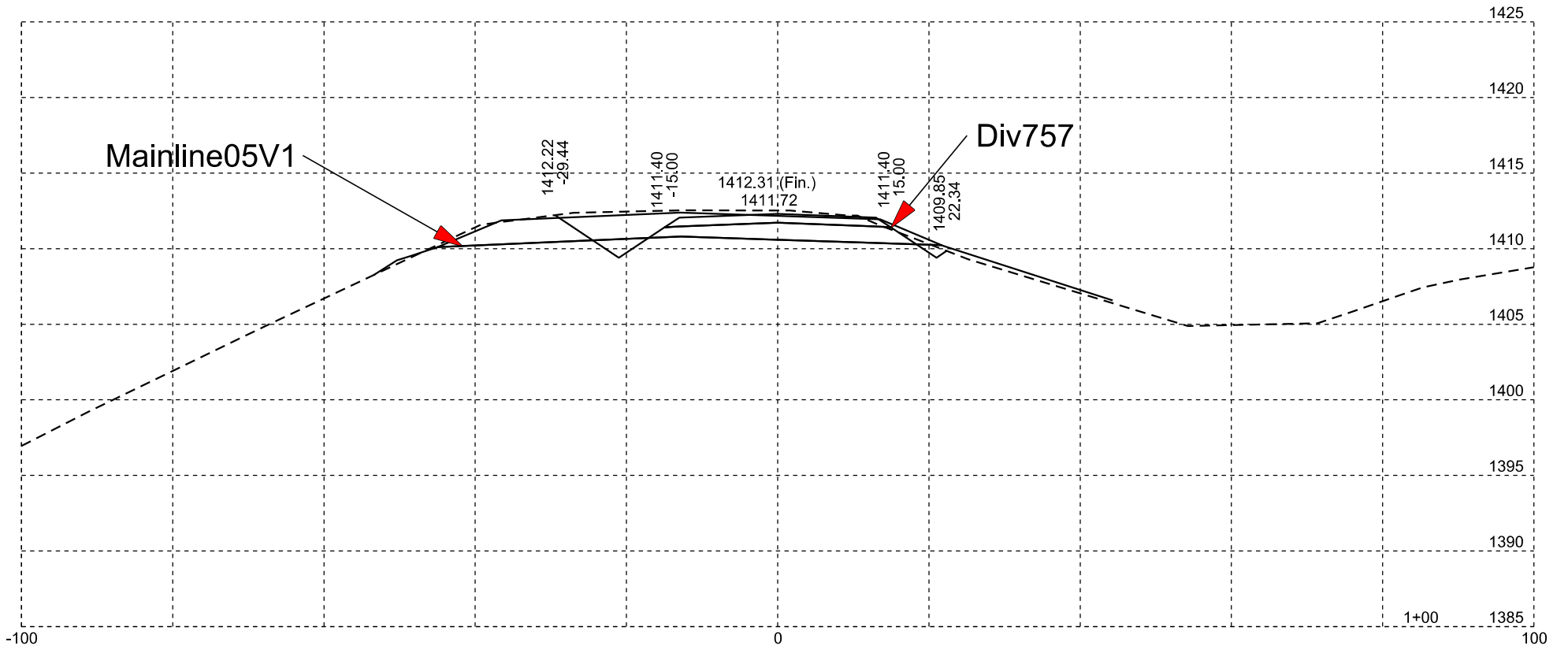
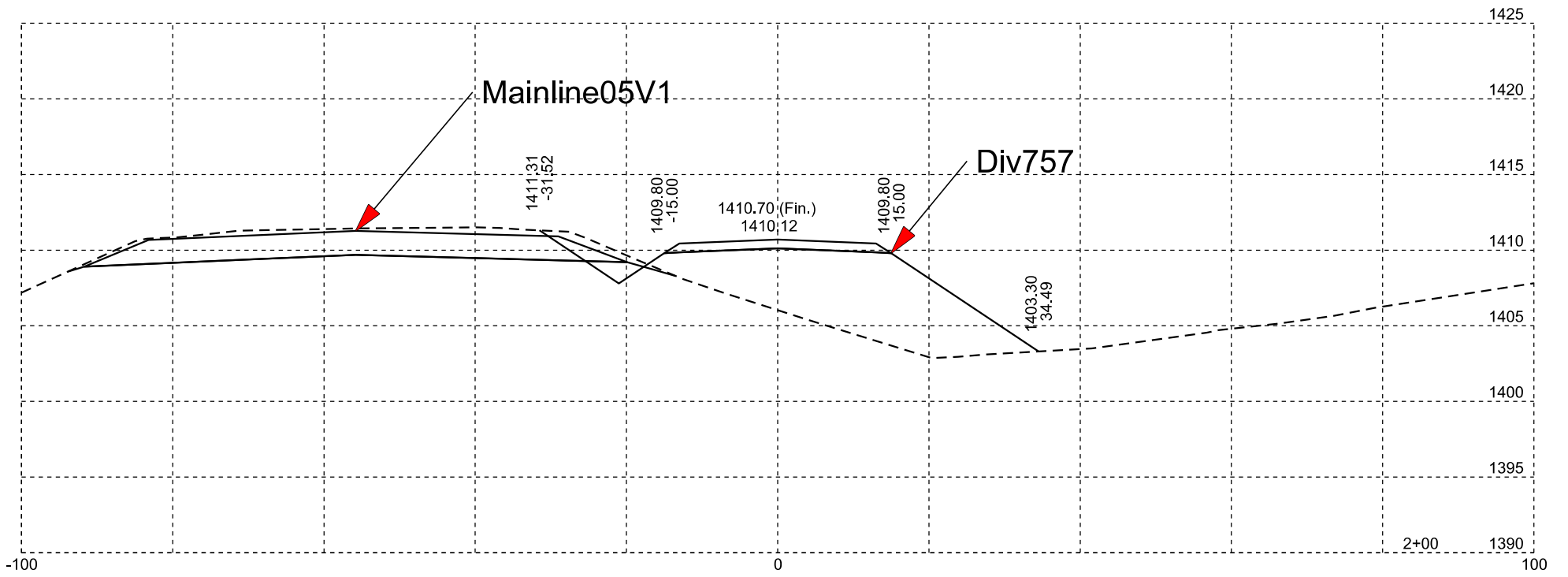
STATE OF SOUTH DAKOTA	PROJECT	SHEET NO.	TOTAL SHEETS
	NH 0012(221)278 P 0010(135)294	X17	X19



Plotting Date: 01/24/2024

STATE OF SOUTH DAKOTA	PROJECT	SHEET NO. X18	TOTAL SHEETS X19
	NH 0012(221)278 P 0010(135)294		

# Div757



Plotting Date: 01/24/2024

STATE OF SOUTH DAKOTA	PROJECT	SHEET NO.	TOTAL SHEETS
	NH 0012(221)278 P 0010(135)294	X19	X19