

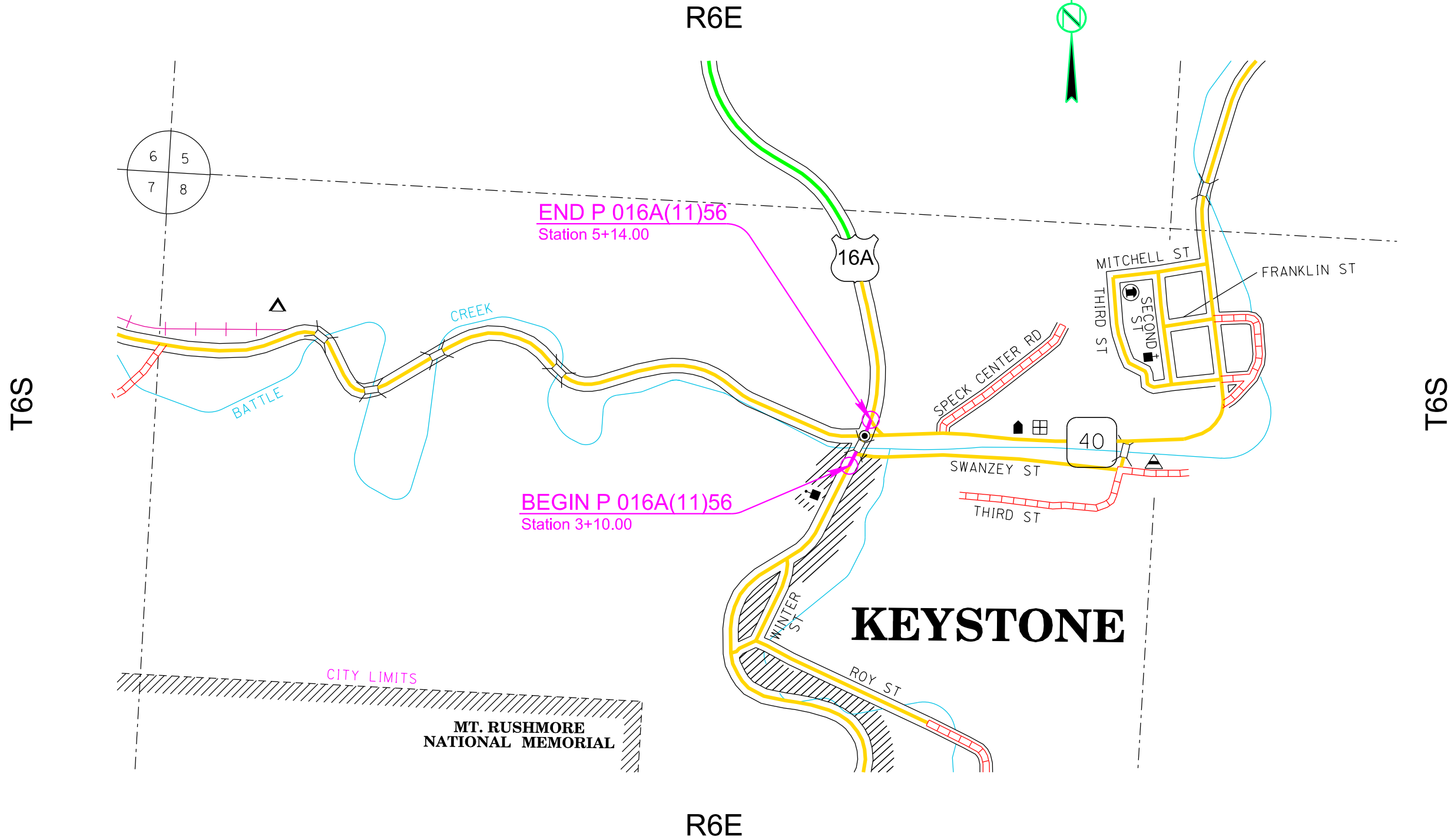
# SECTION X: CROSS SECTIONS

STATE OF SOUTH DAKOTA	PROJECT	SHEET	TOTAL SHEETS
	P 016A(11)56	X1	X10

Plotting Date: 02/03/2026

## INDEX OF SHEETS

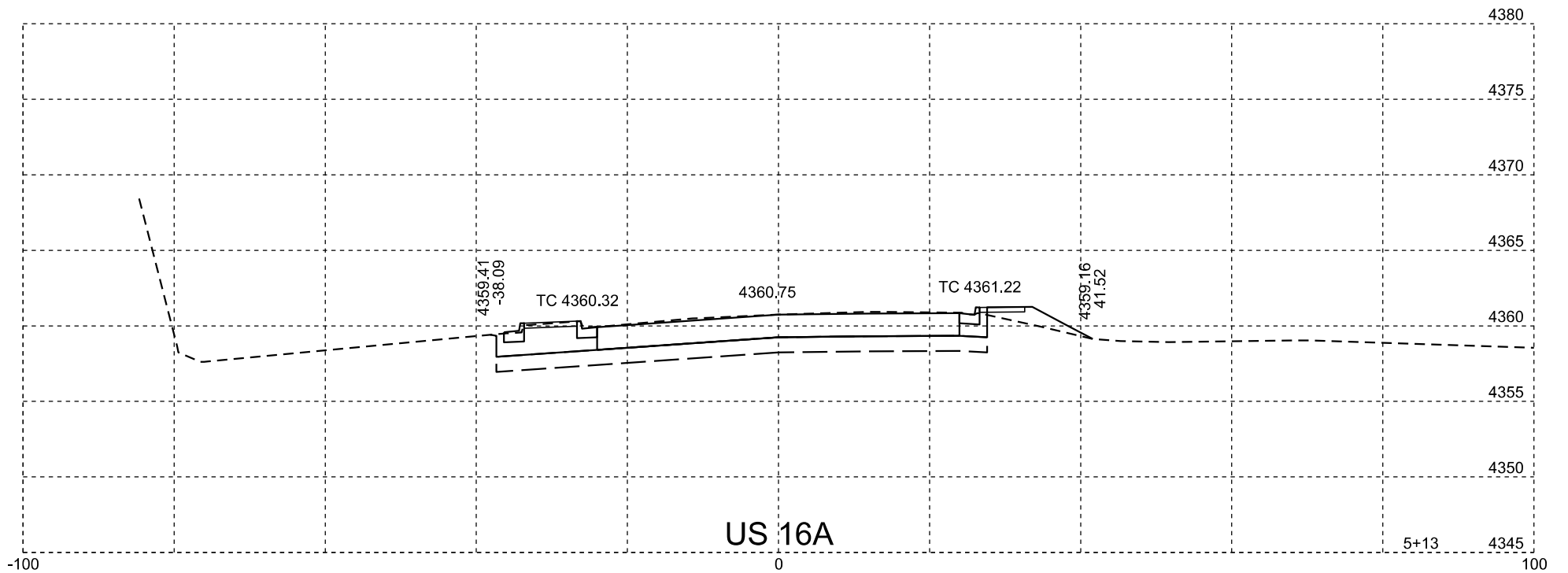
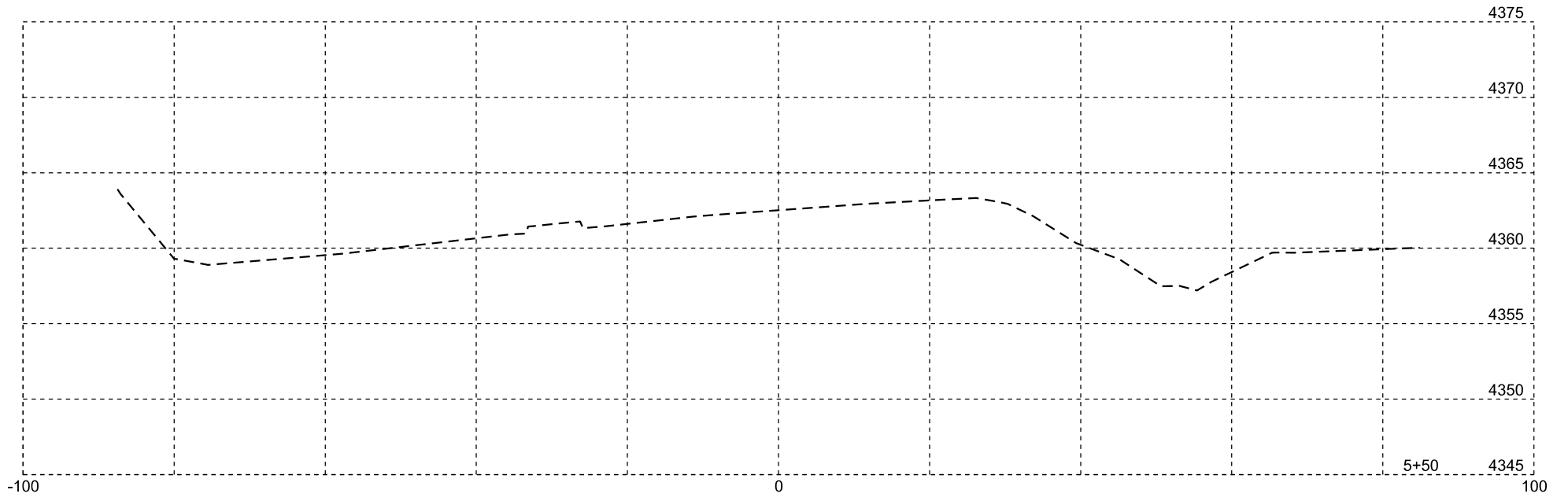
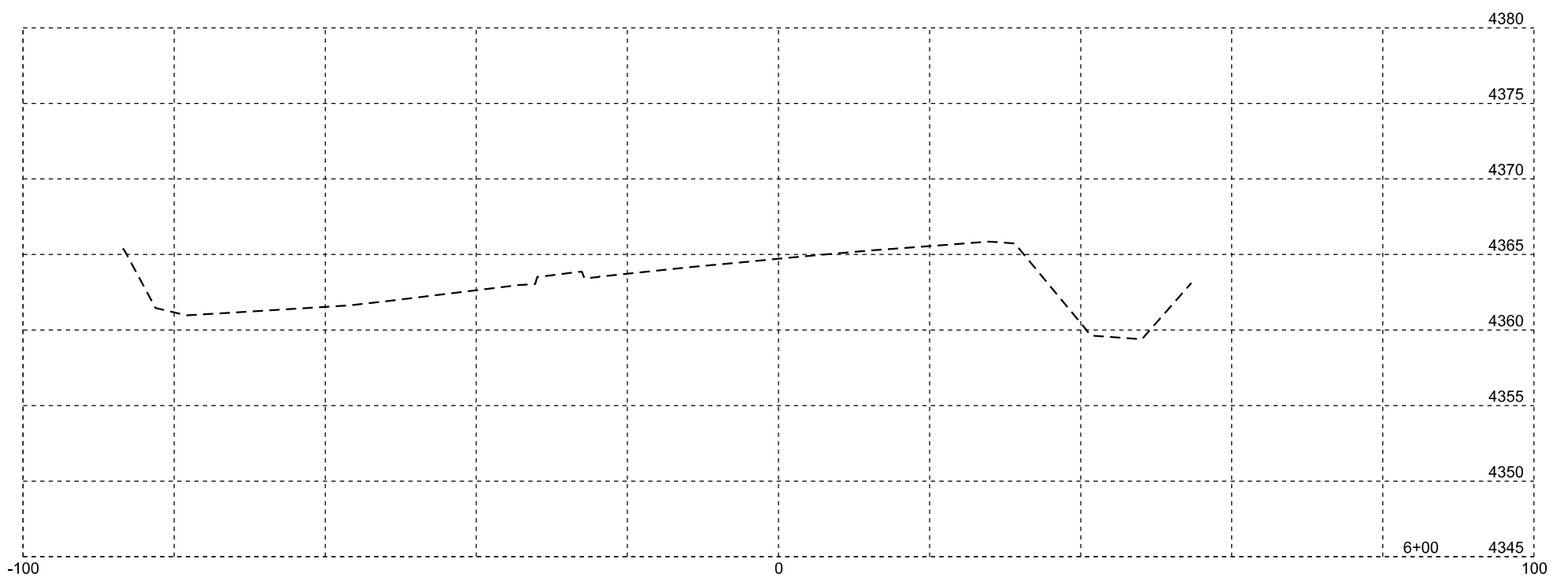
X1	General Layout with Index
X2-X4	US Hwy 16A Cross Sections
X5-X10	Box Culvert Trench Excavation Cross Sections



Plot Scale - 1:200

Plotted From - trpr14435

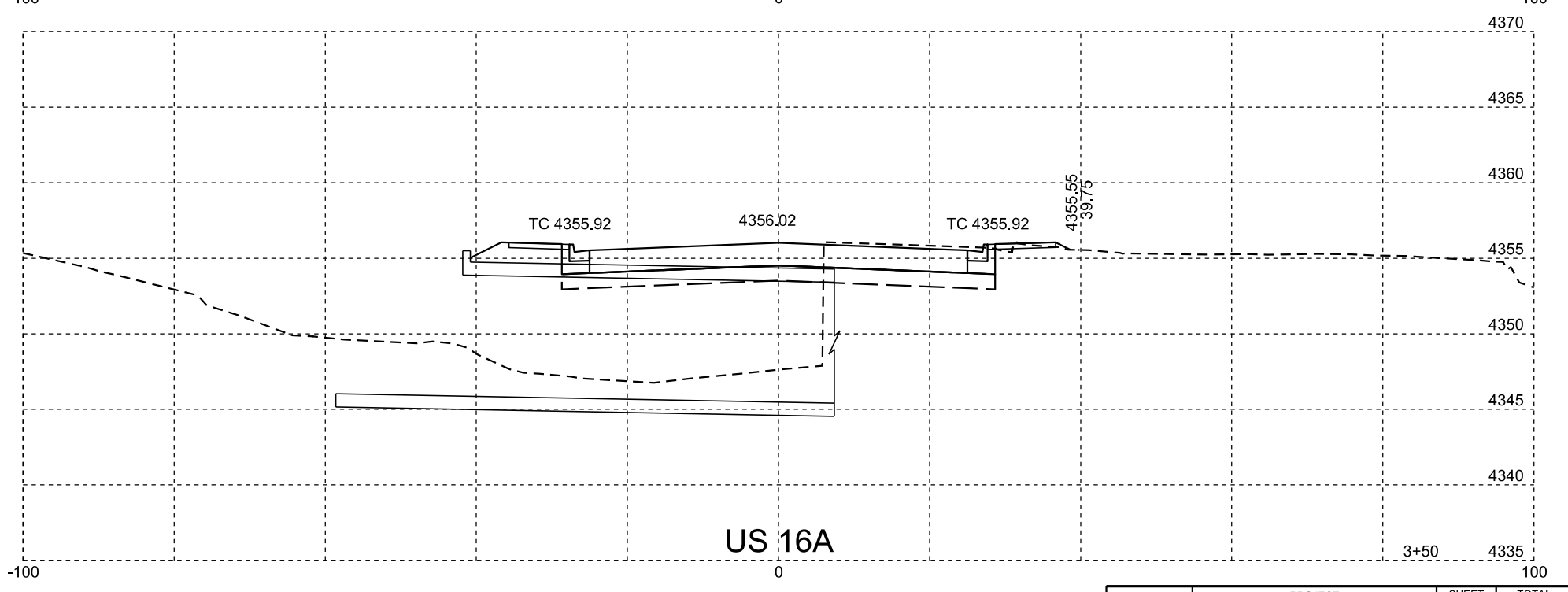
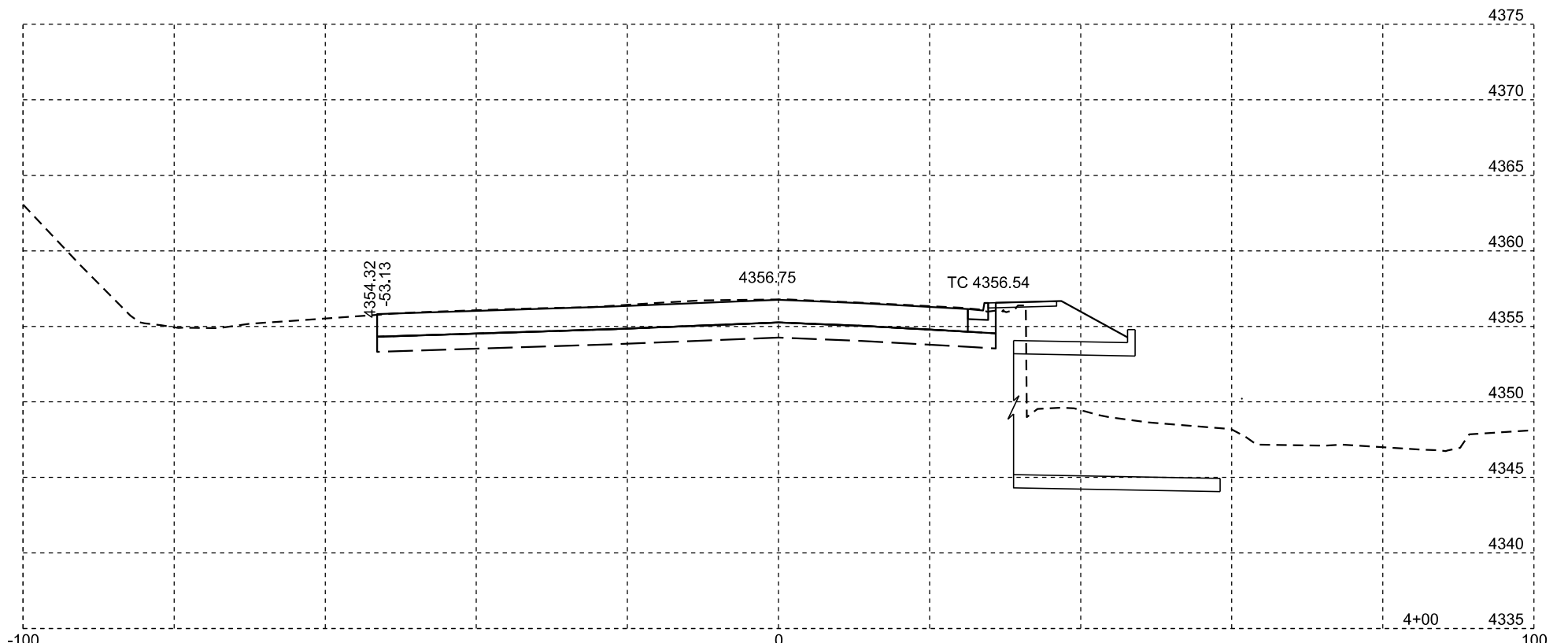
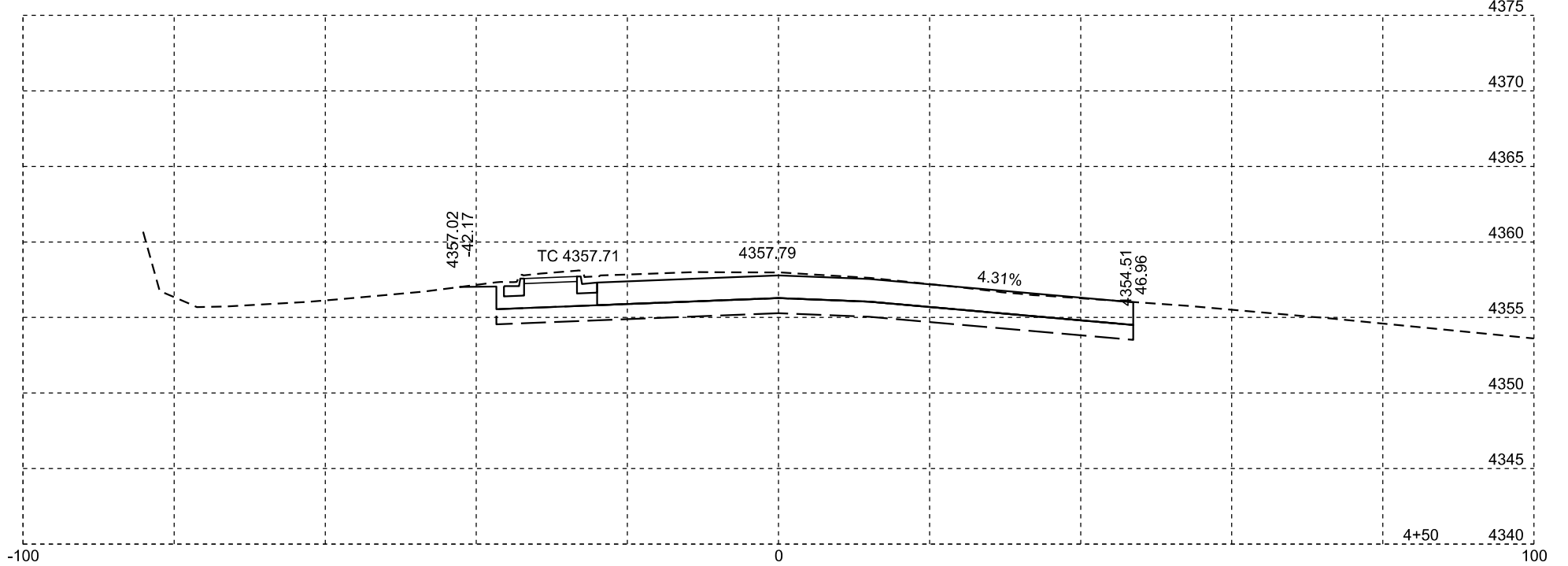
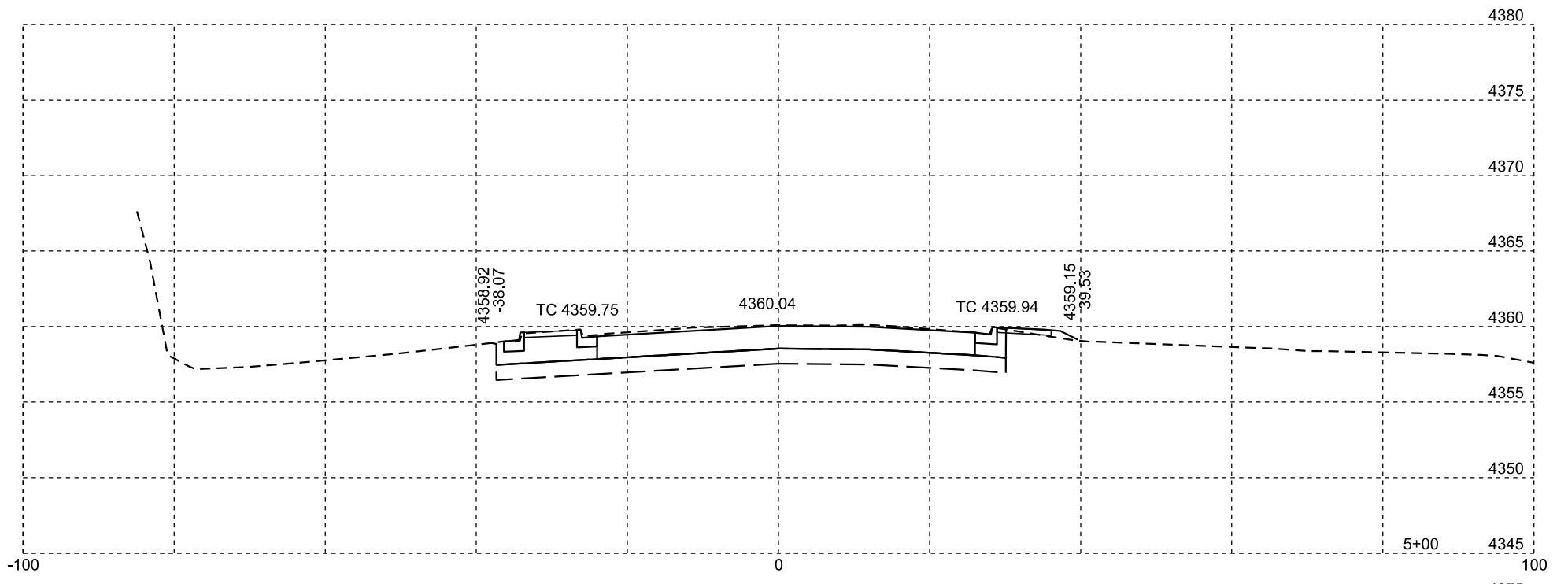
File - U:\trproj\penn05\08\TitleX.dgn



US 16A

Plotting Date: 02/03/2026

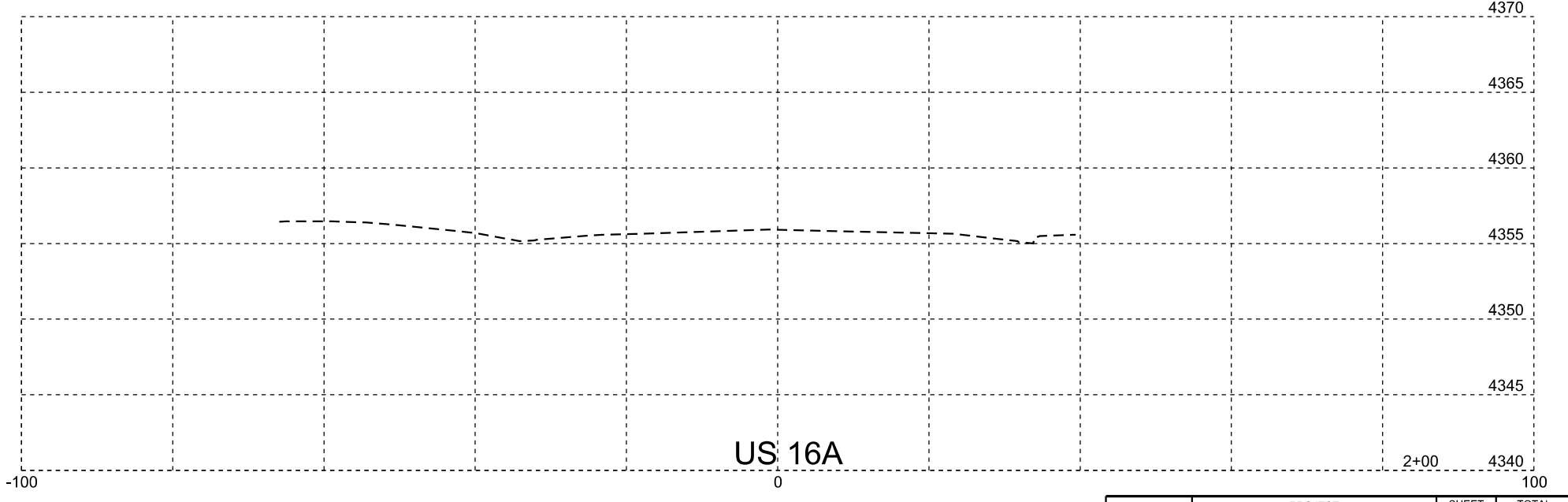
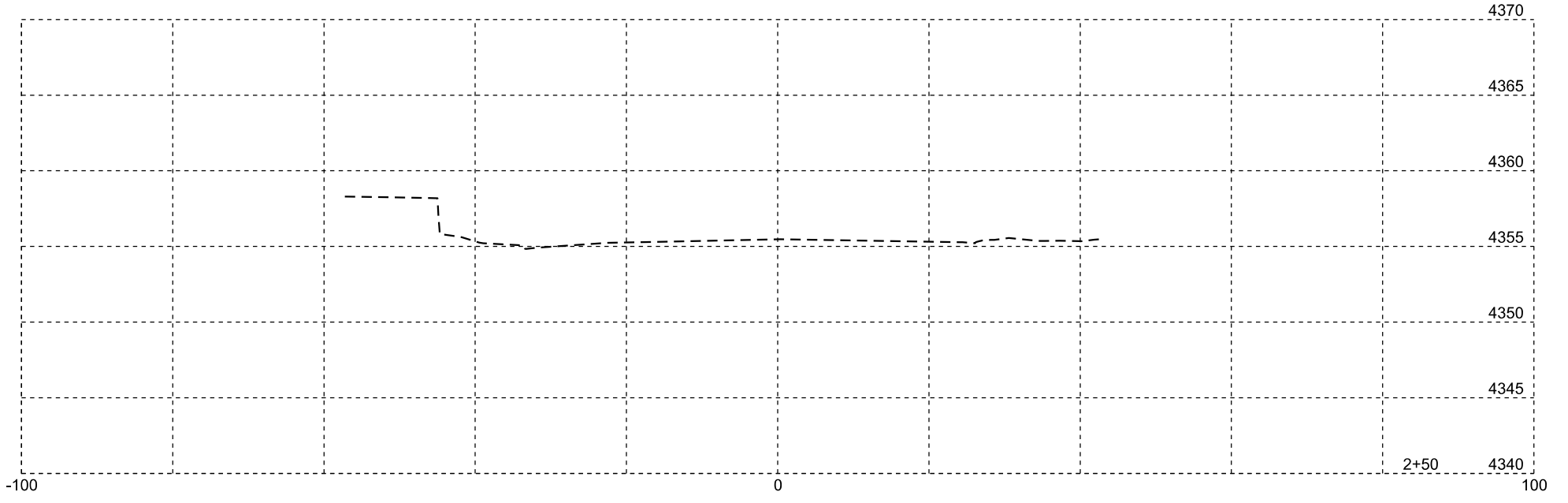
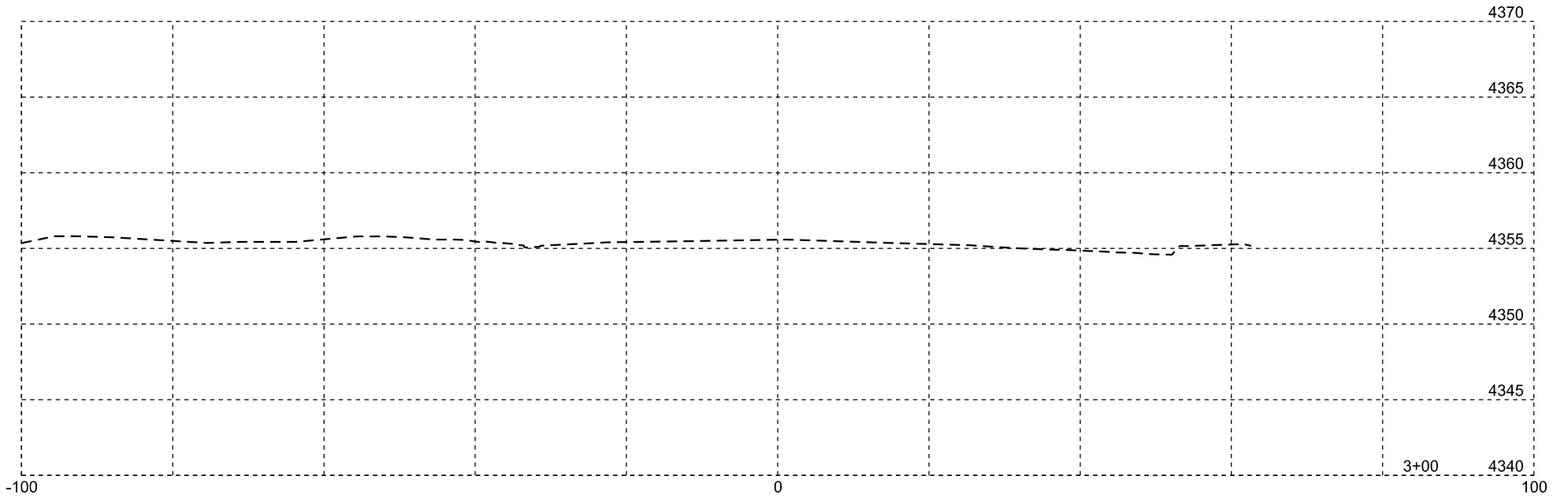
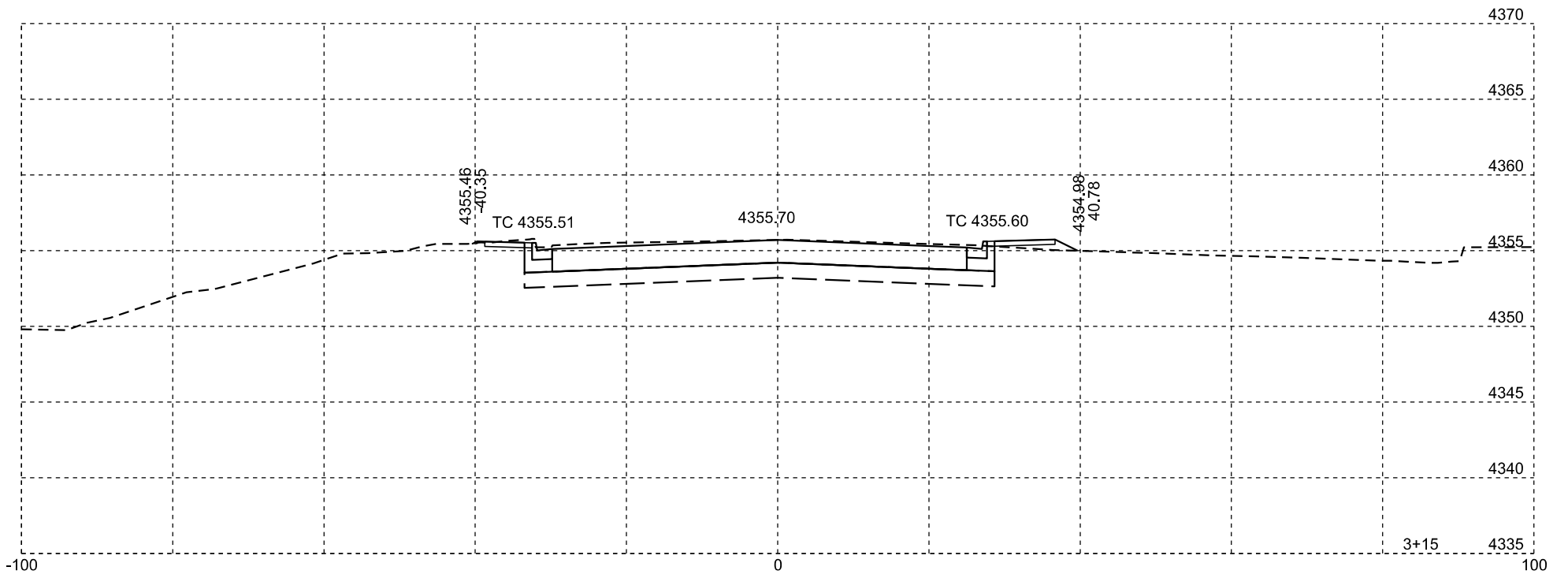
STATE OF SOUTH DAKOTA	PROJECT	SHEET NO.	TOTAL SHEETS
	P 016A(11)56	X2	X10



US 16A

Plotting Date: 02/03/2026

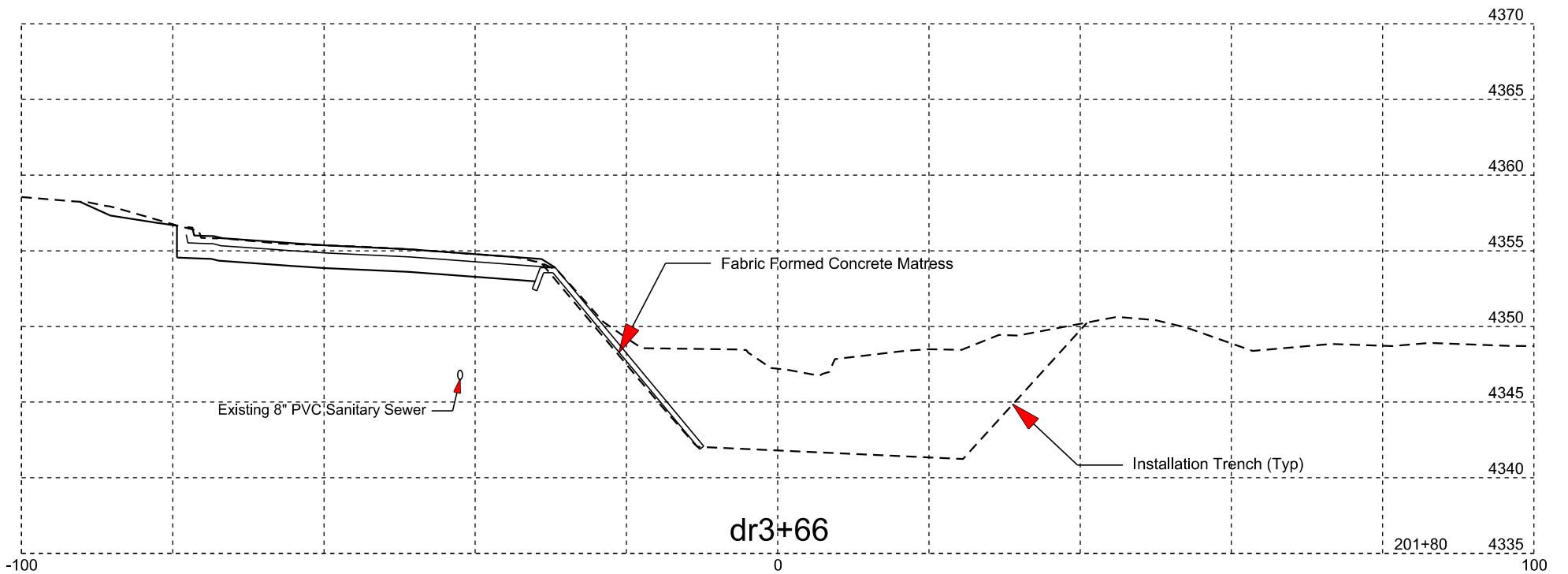
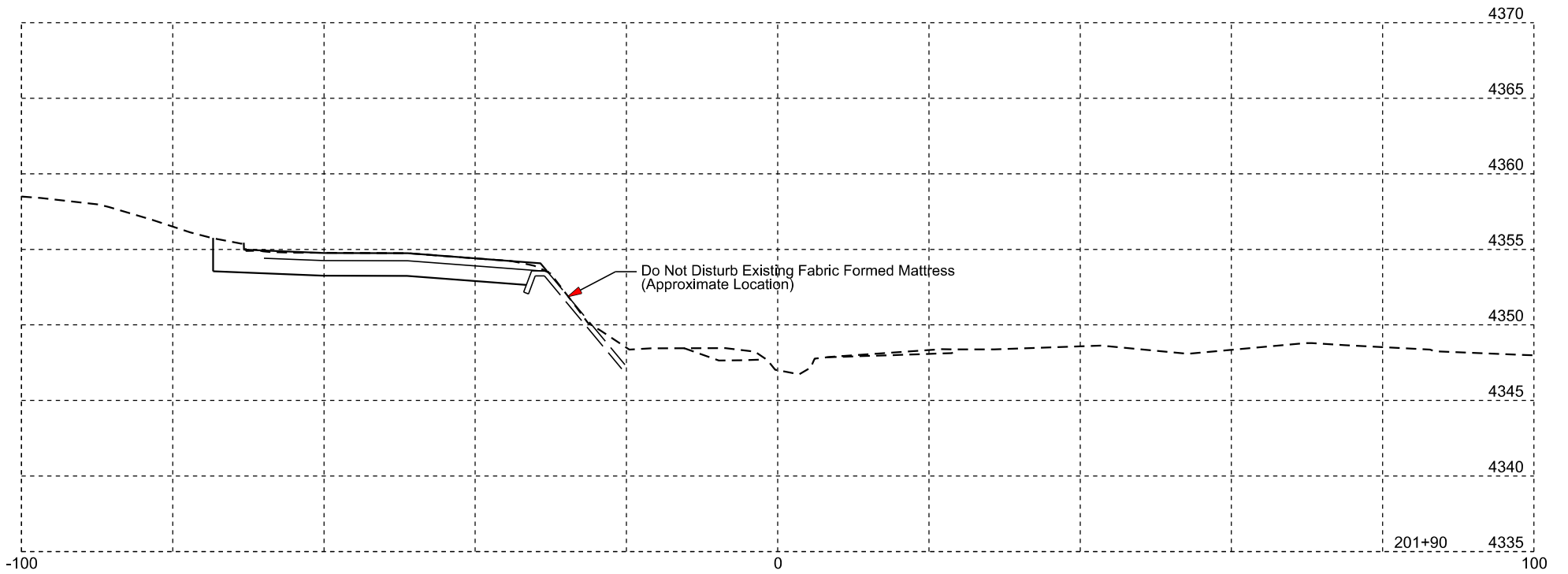
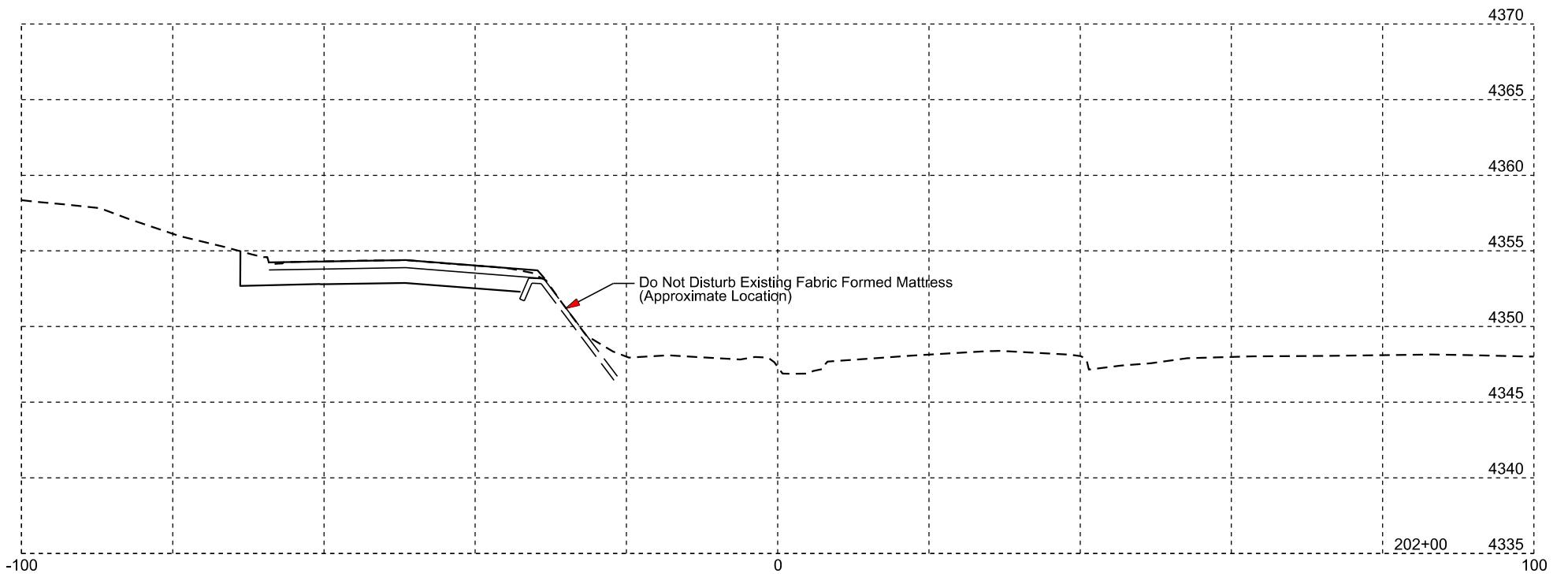
STATE OF SOUTH DAKOTA	PROJECT	SHEET NO.	TOTAL SHEETS
	P 016A(11)56	X3	X10



US 16A

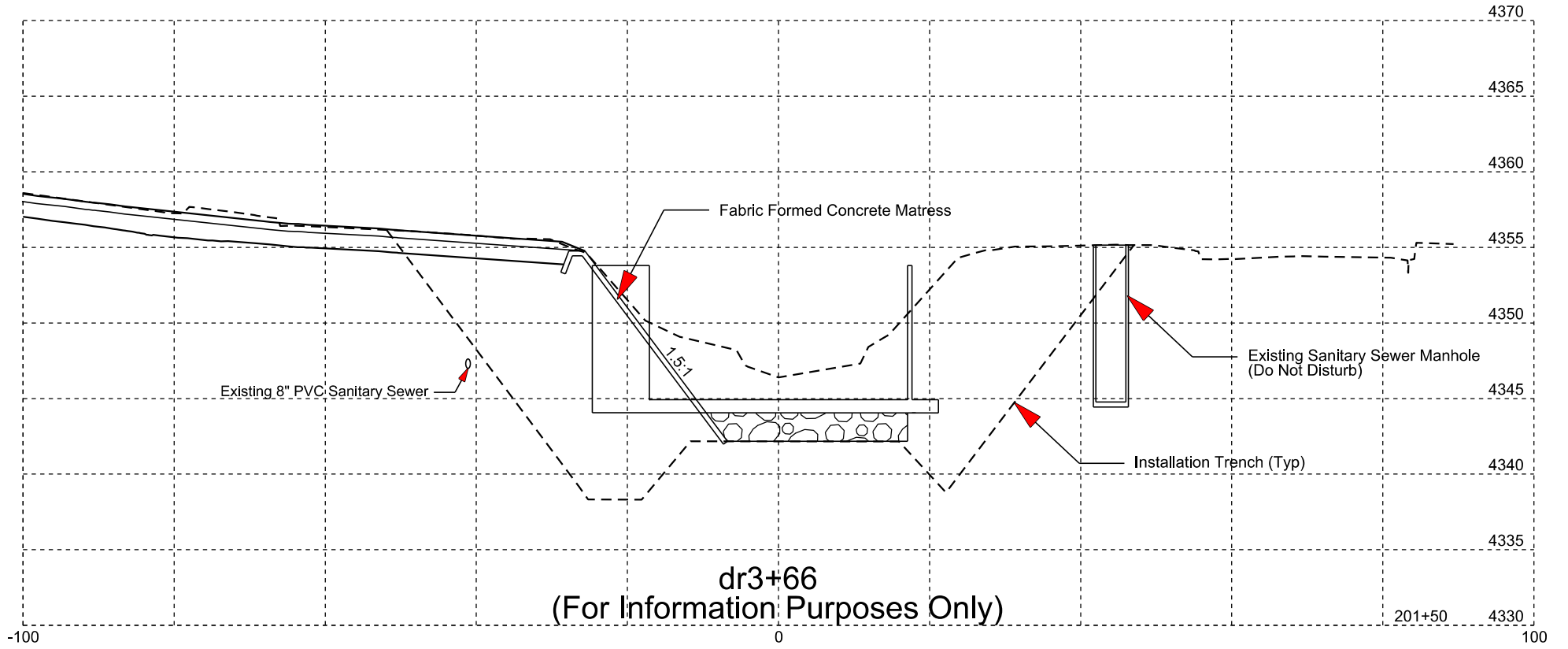
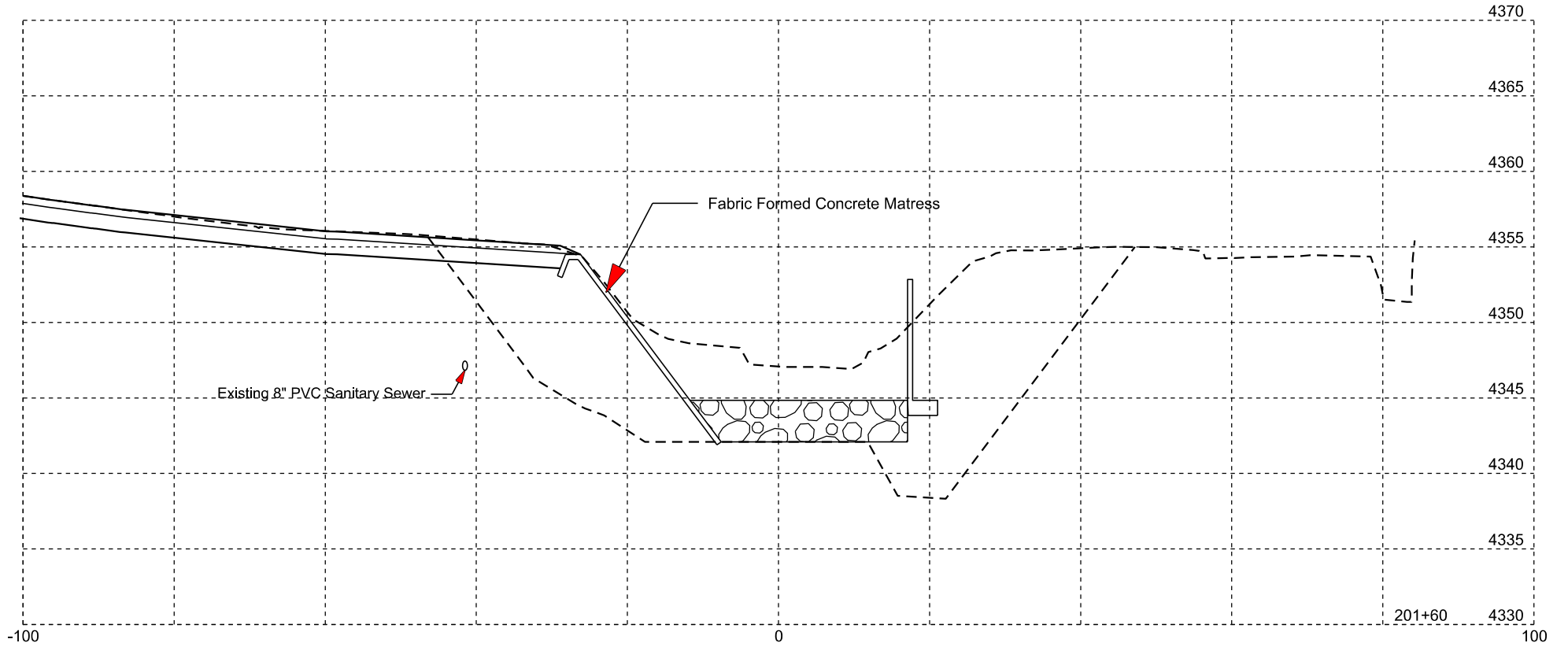
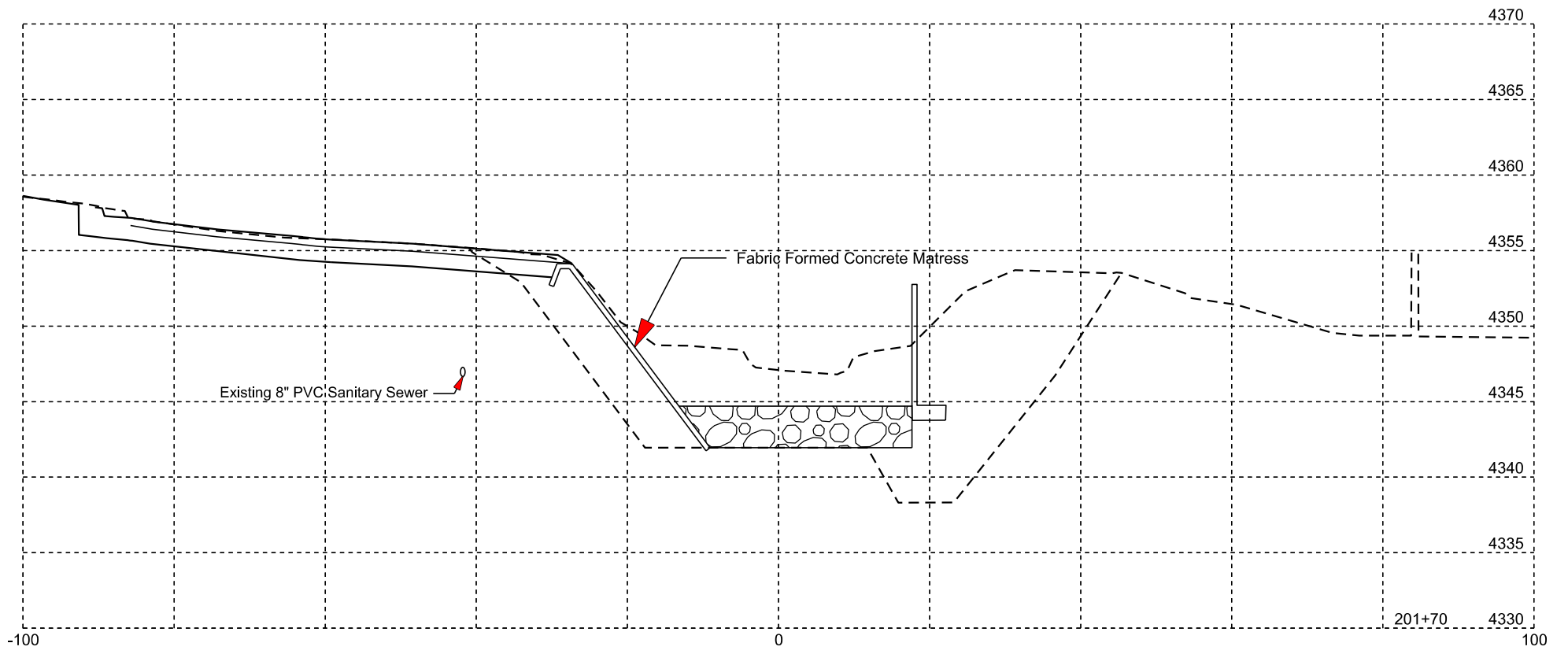
STATE OF SOUTH DAKOTA	PROJECT	SHEET NO.	TOTAL SHEETS
	P 016A(11)56	X4	X10

Plotting Date: 02/03/2026



Plotting Date: 02/03/2026

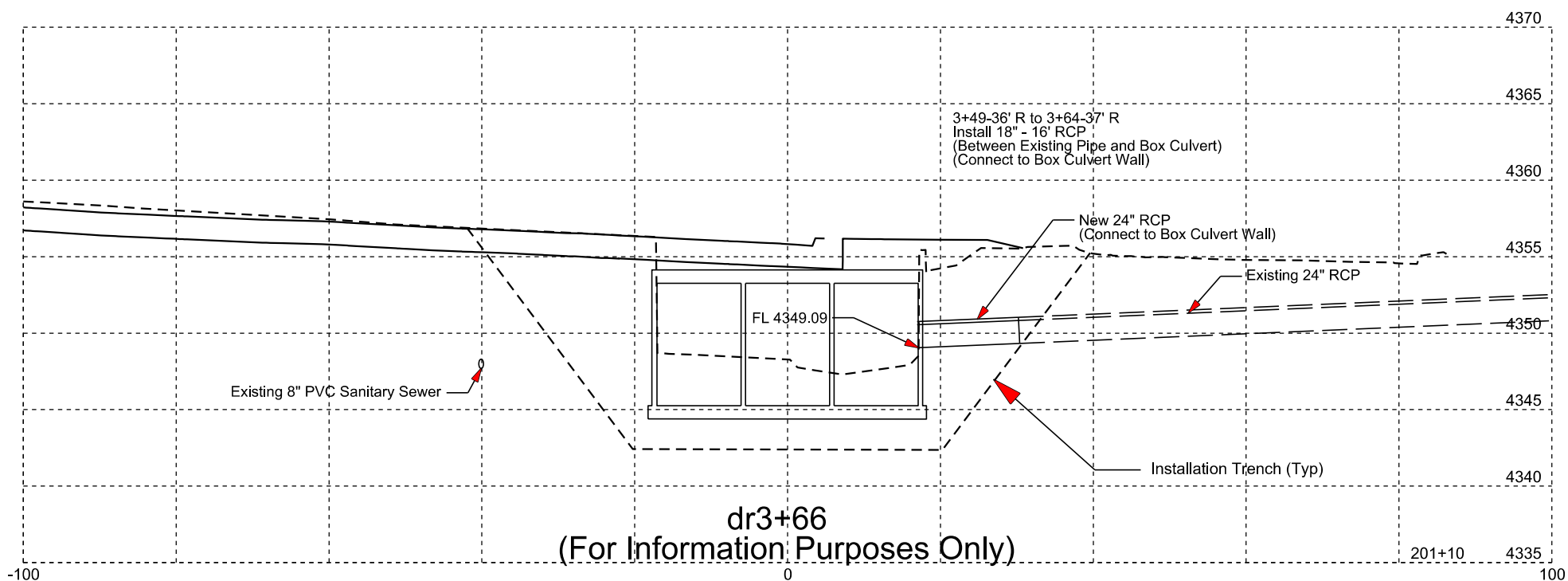
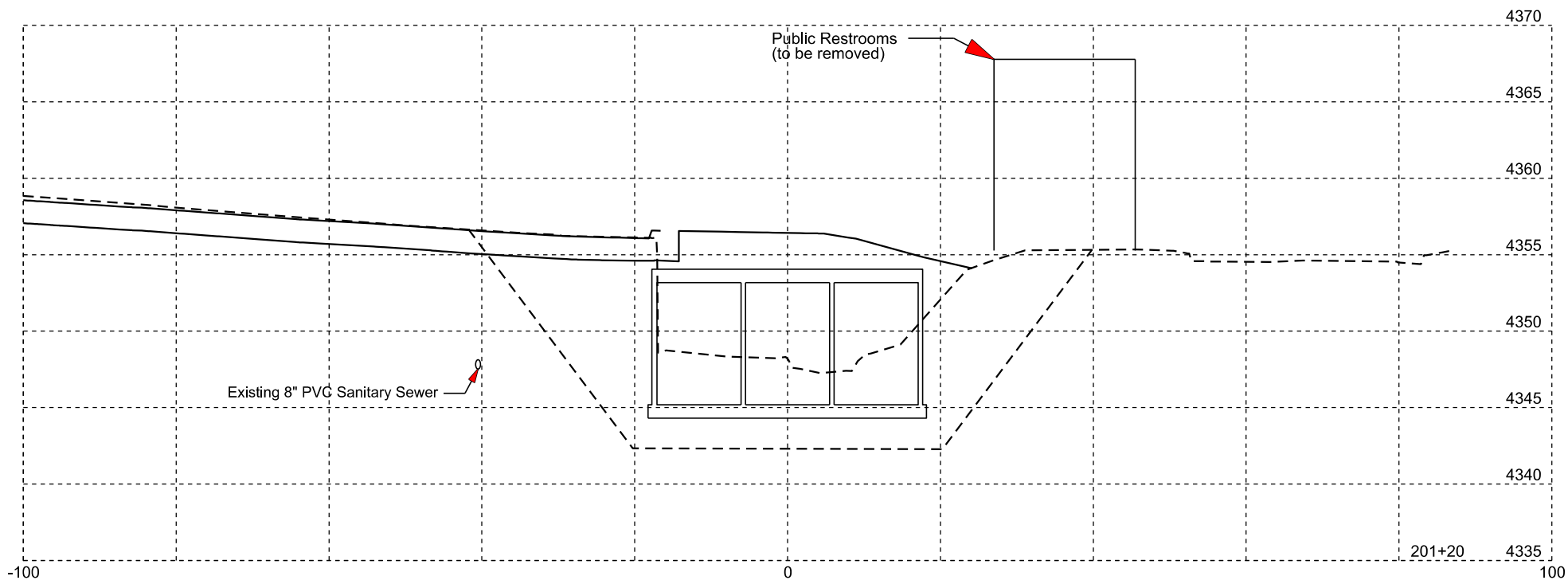
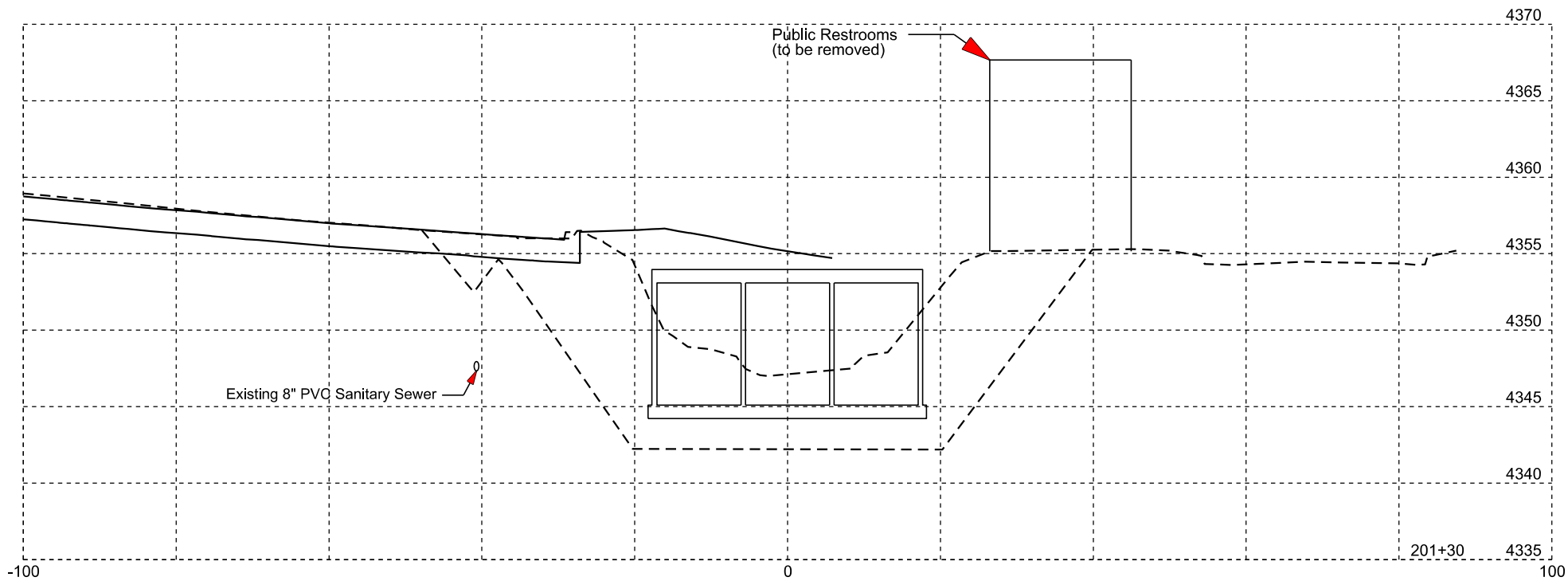
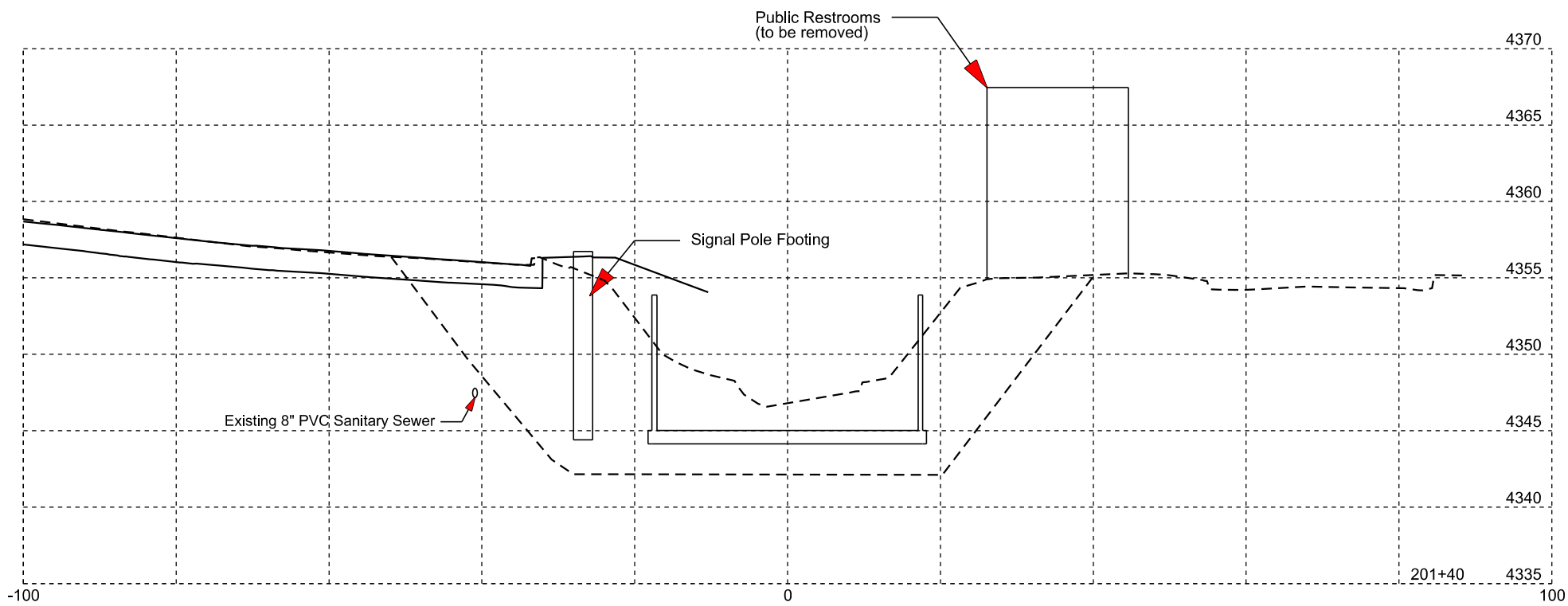
STATE OF SOUTH DAKOTA	PROJECT	SHEET NO.	TOTAL SHEETS
	P 016A(11)56	X5	X10

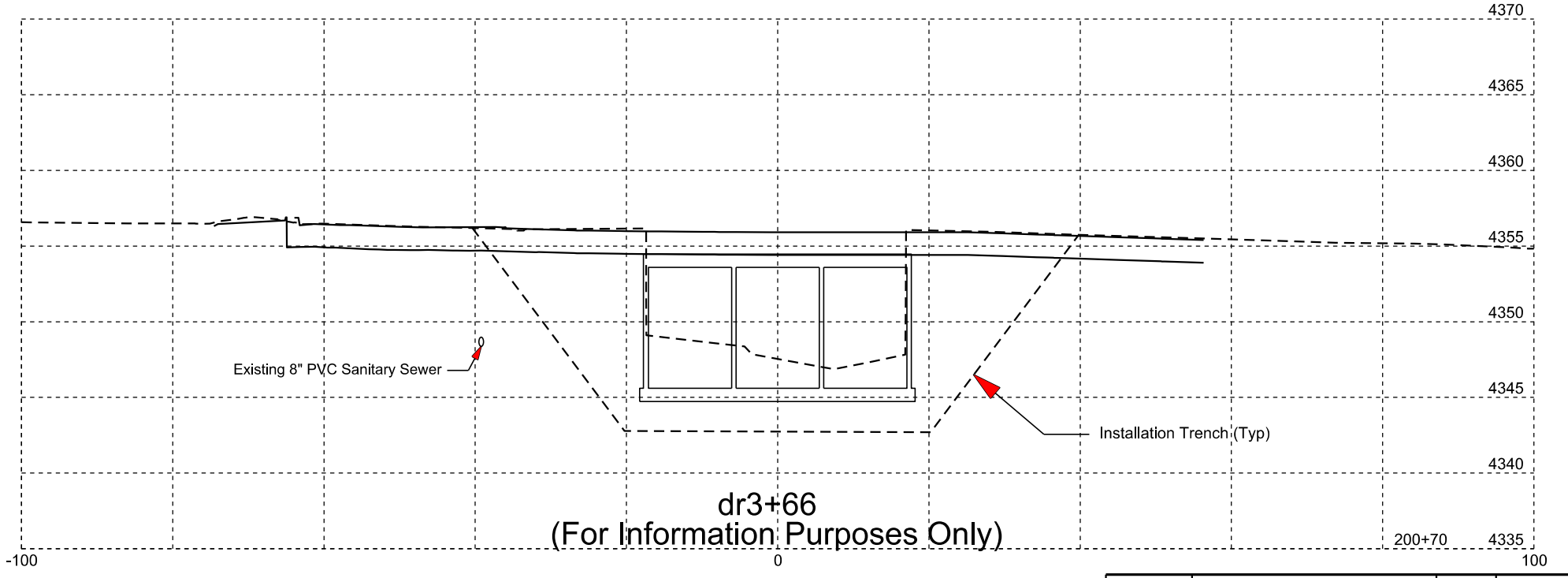
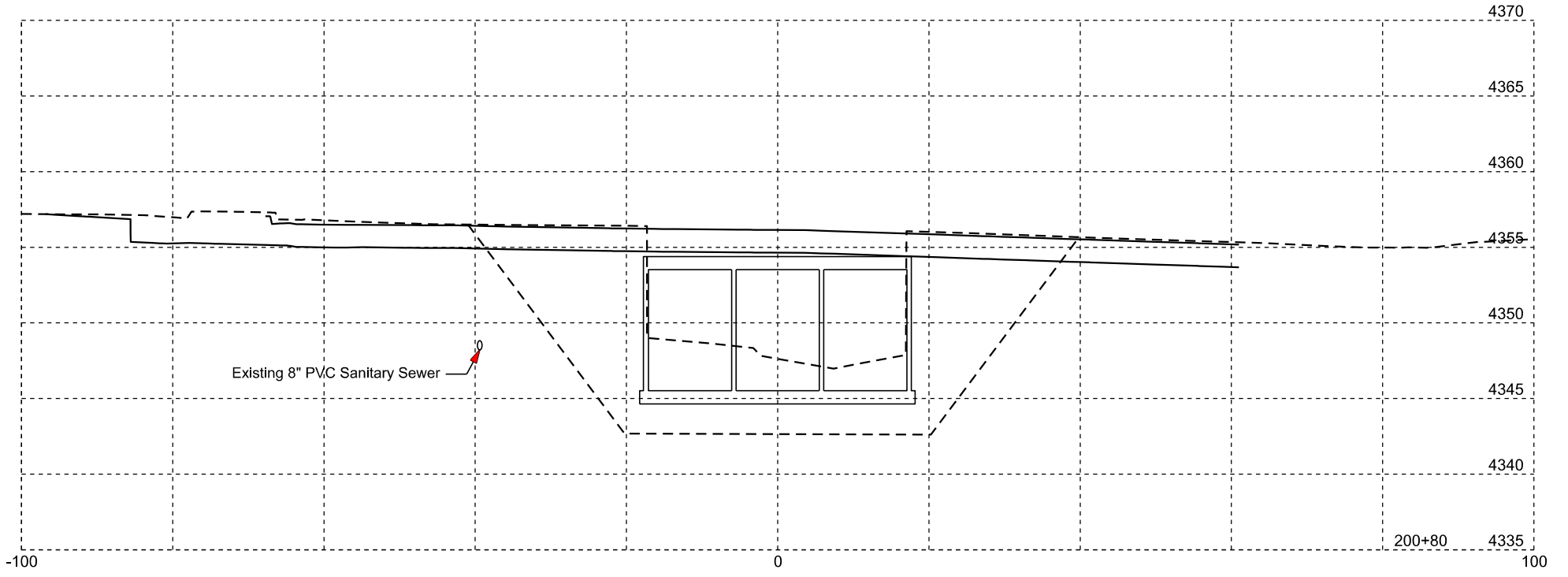
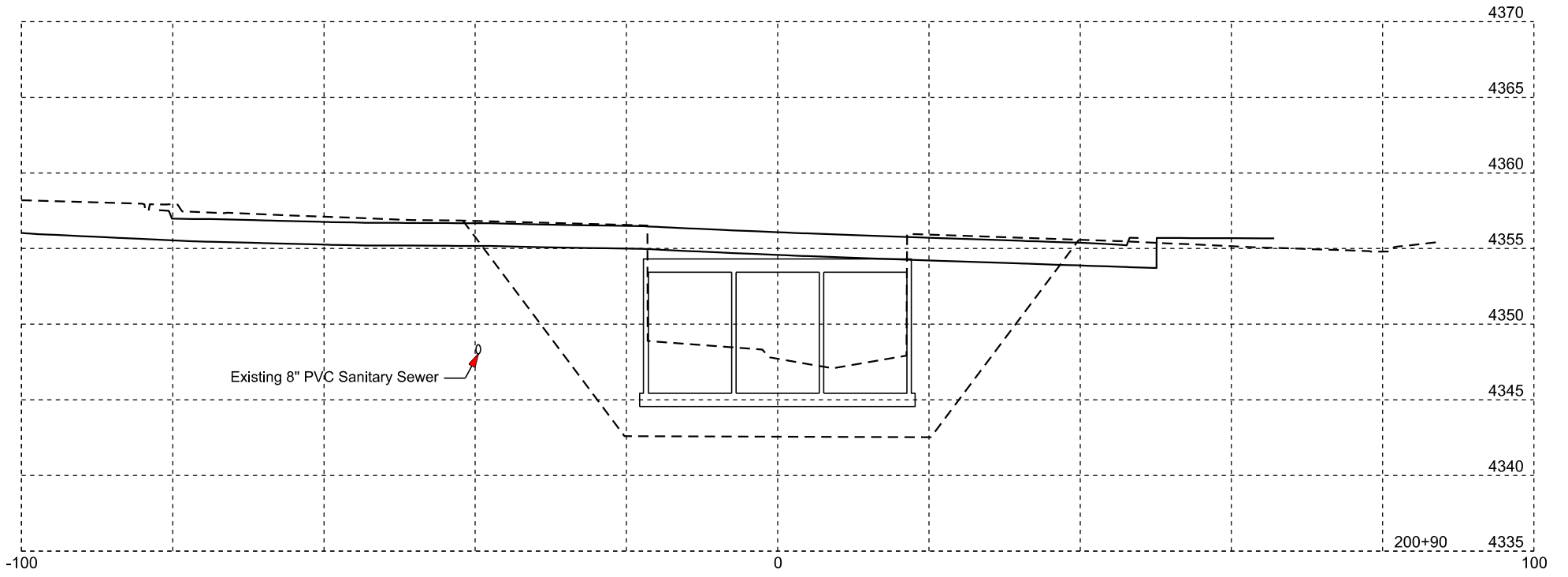
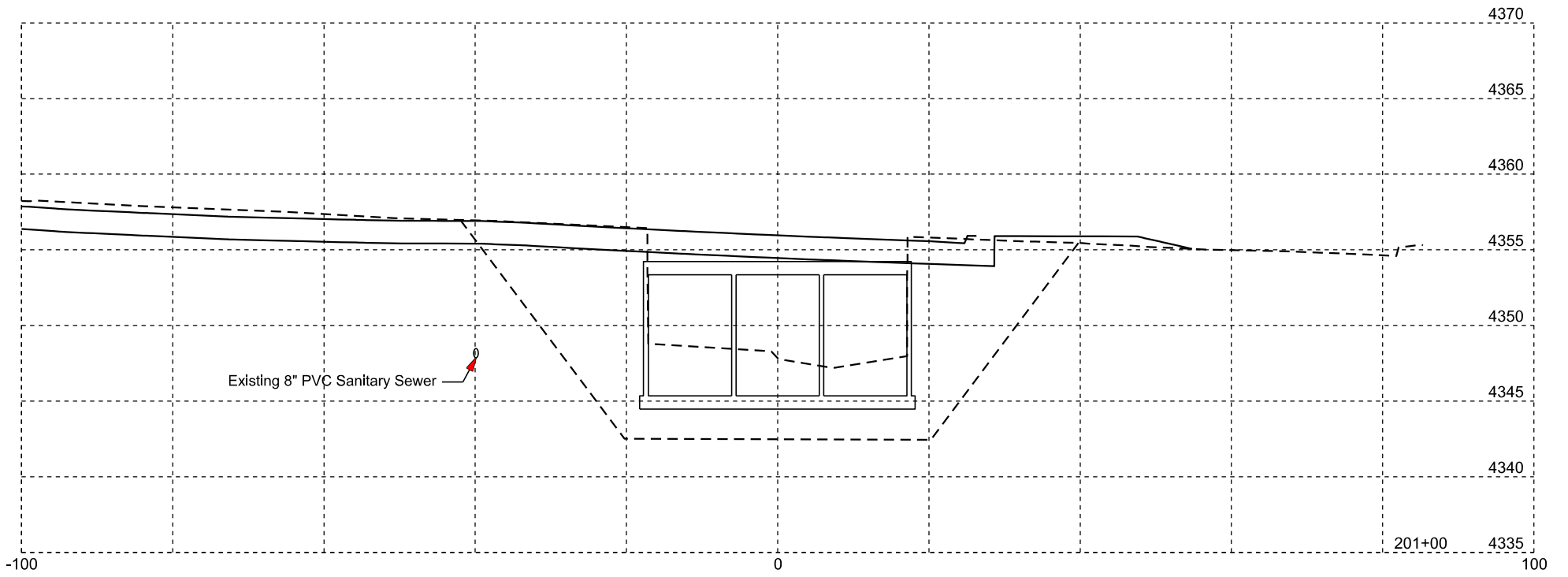


dr3+66  
(For Information Purposes Only)

Plotting Date: 02/03/2026

STATE OF SOUTH DAKOTA	PROJECT	SHEET NO.	TOTAL SHEETS
	P 016A(11)56	X6	X10



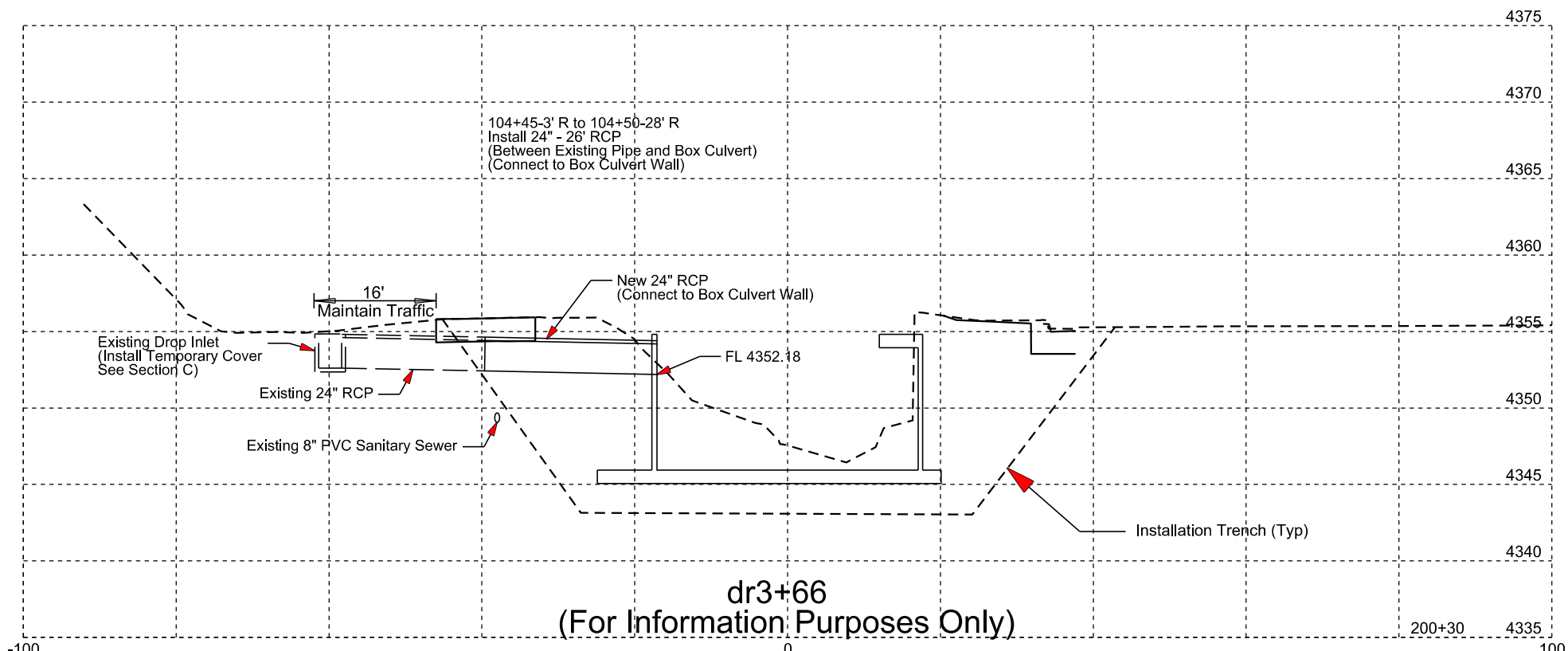
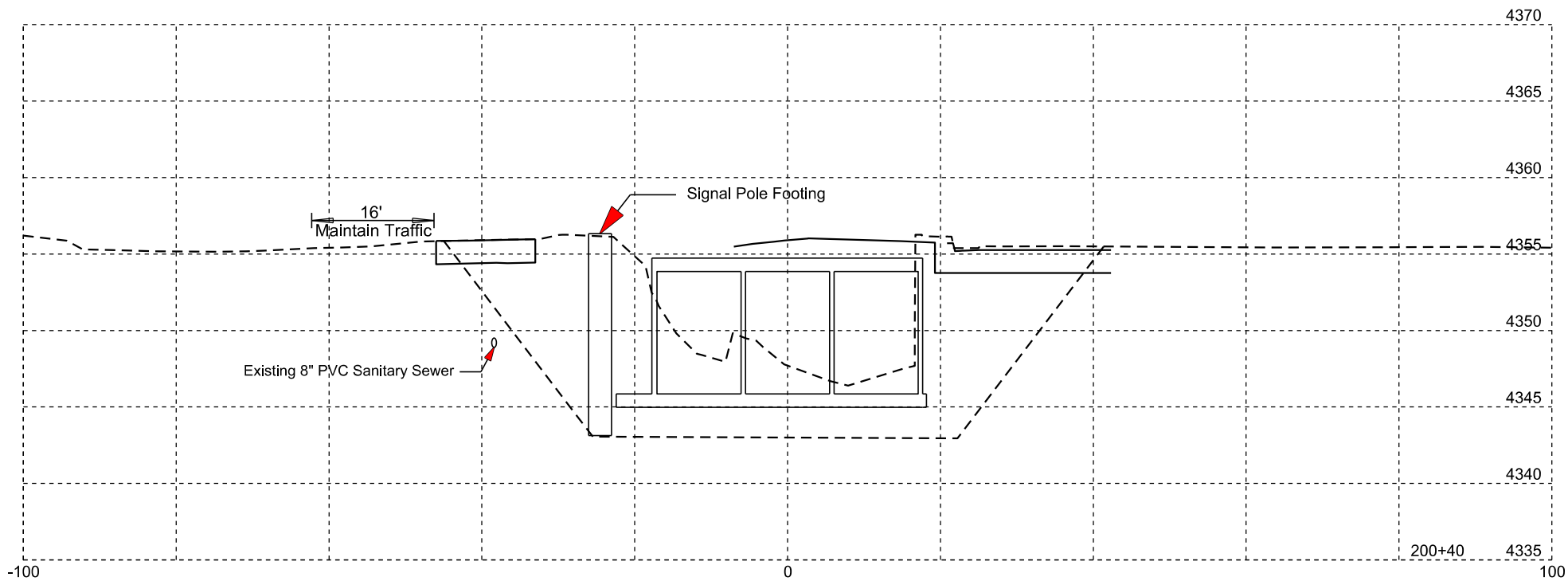
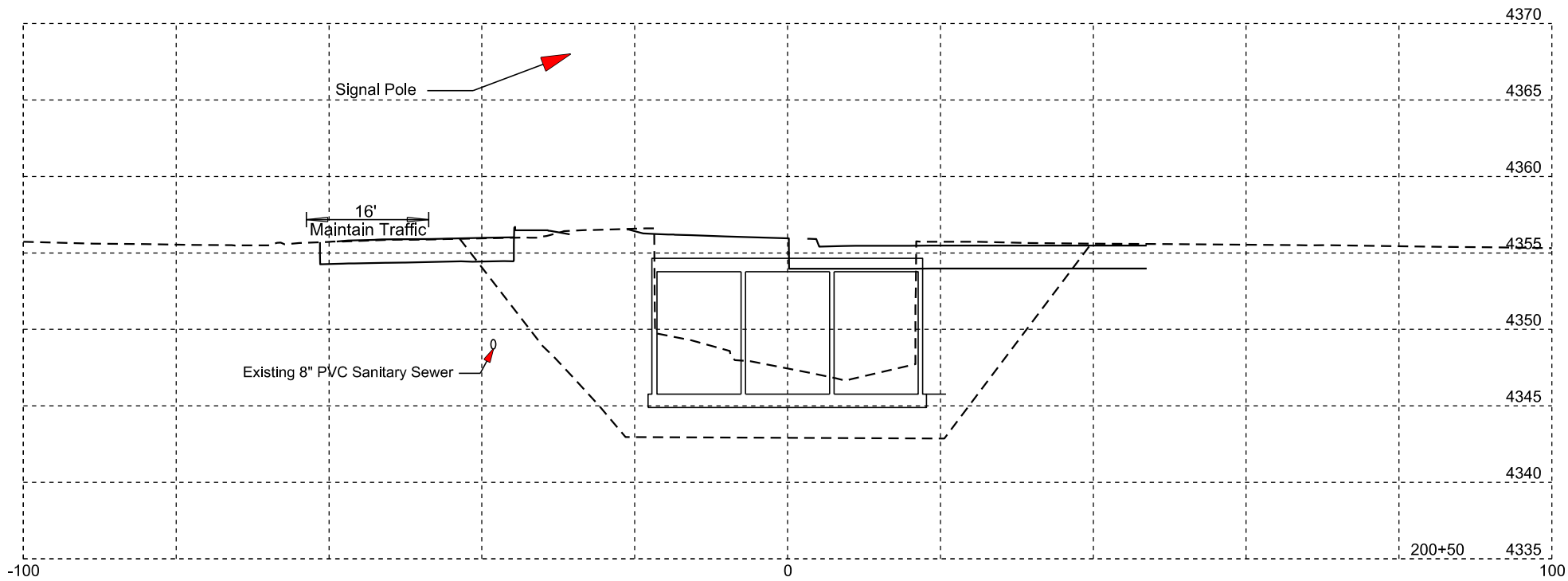
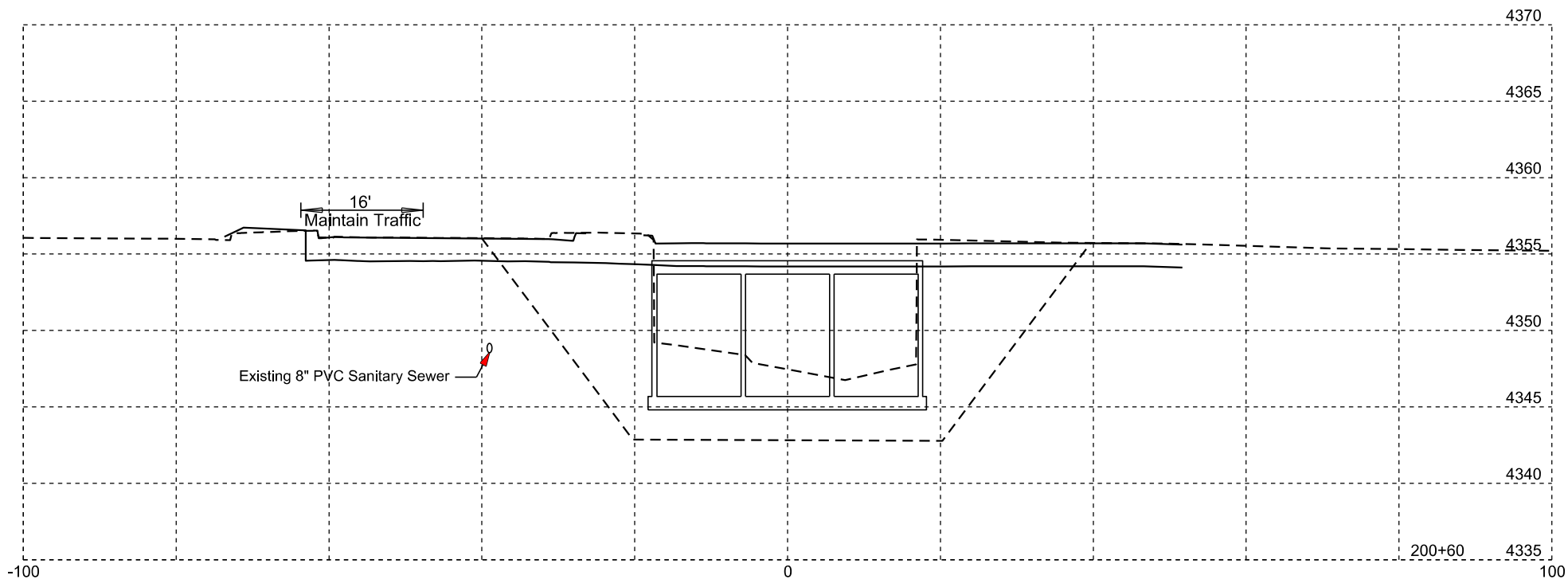


dr3+66  
(For Information Purposes Only)

Plotting Date: 02/03/2026

STATE OF SOUTH DAKOTA	PROJECT	SHEET NO.	TOTAL SHEETS
	P 016A(11)56	X8	X10

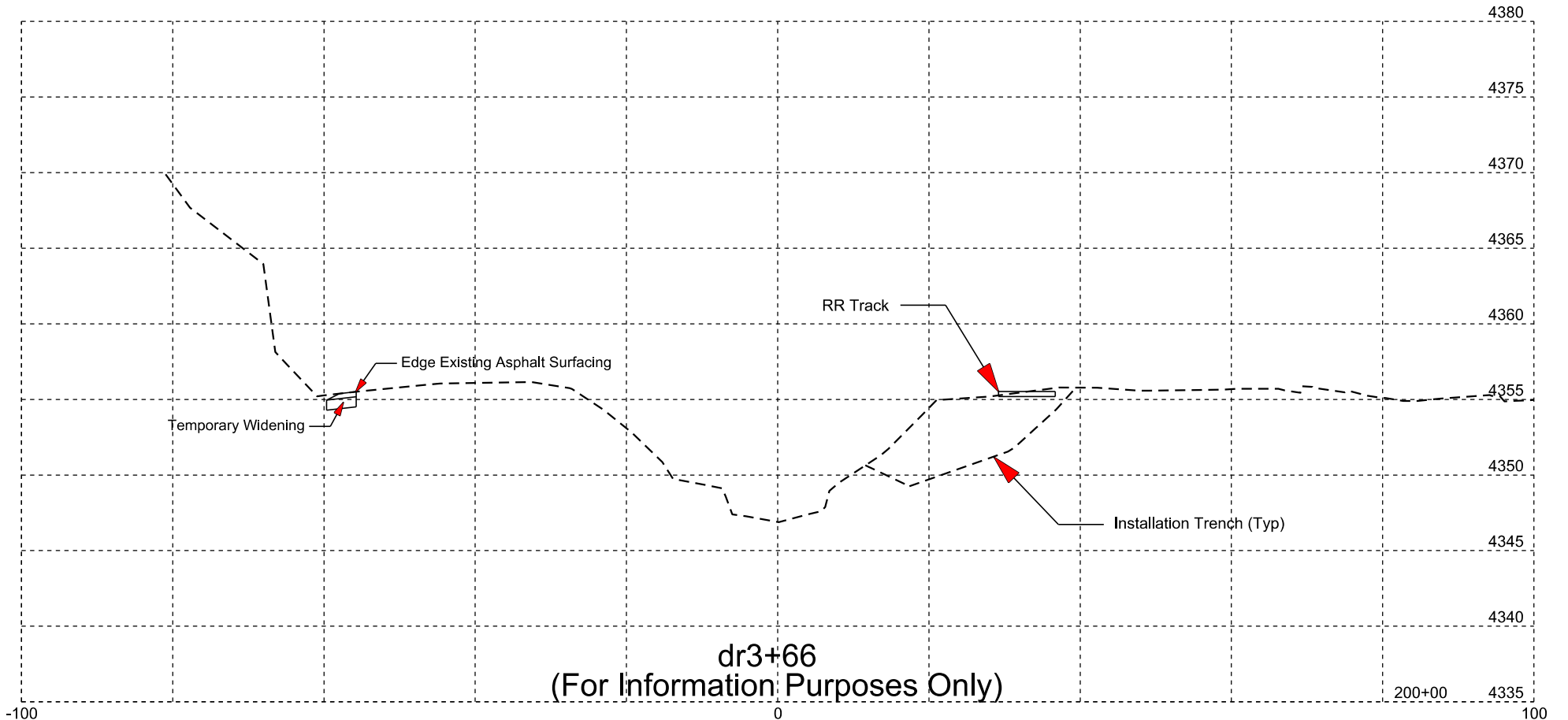
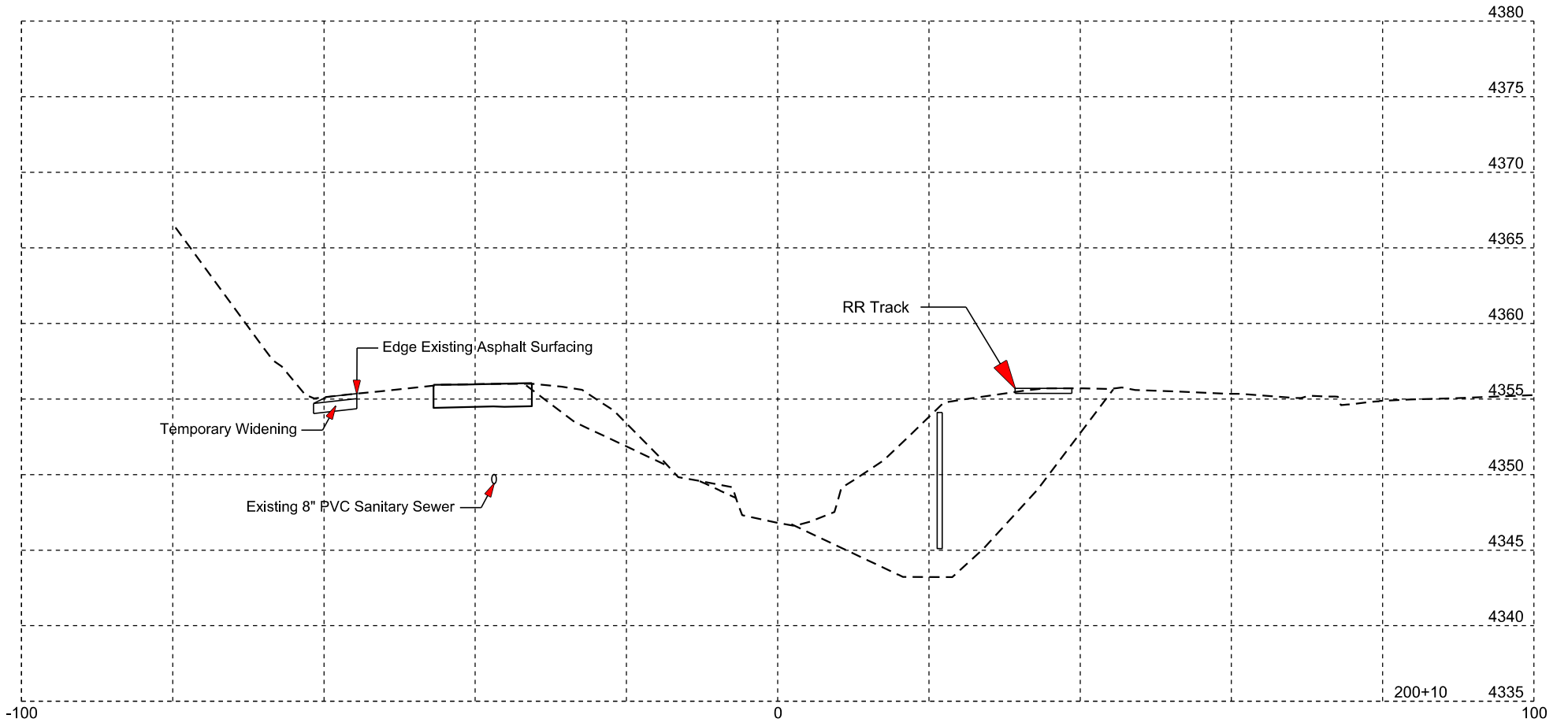
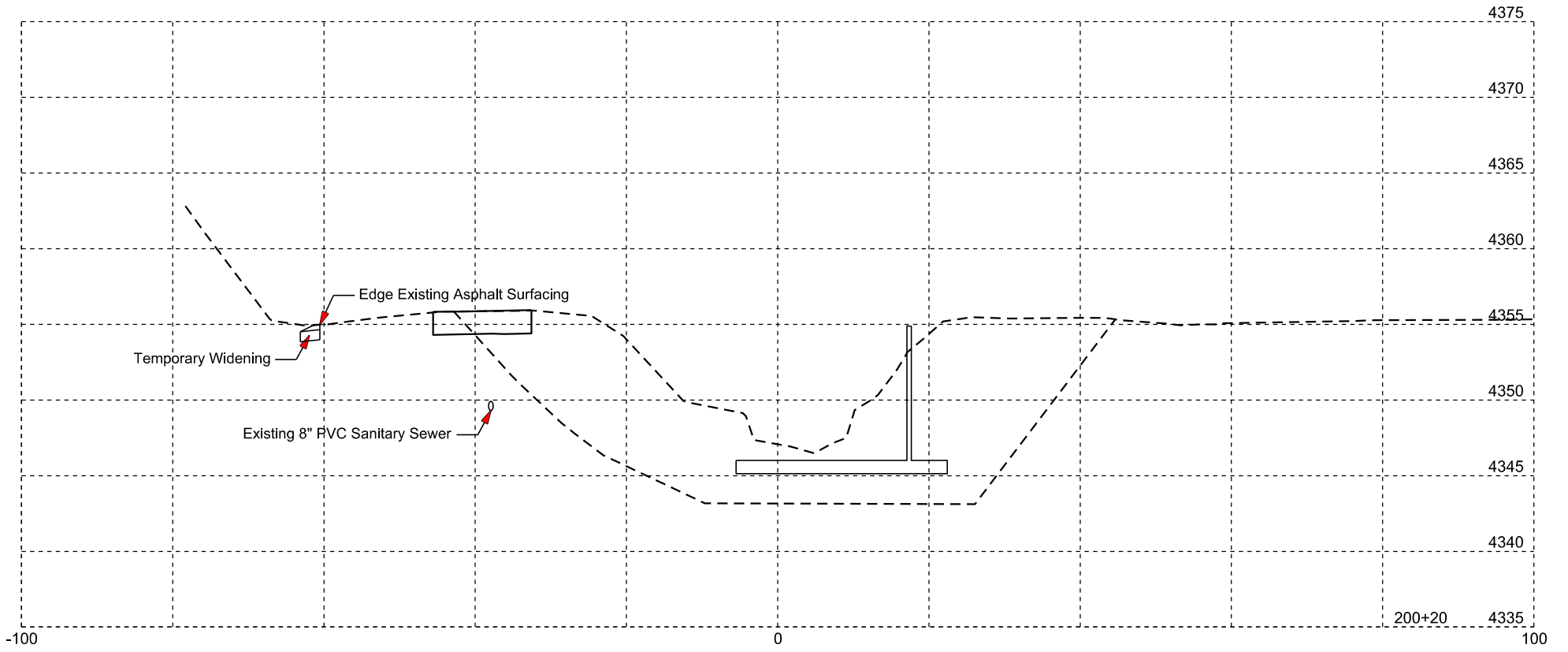




dr3+66  
(For Information Purposes Only)

STATE OF SOUTH DAKOTA	PROJECT	SHEET NO.	TOTAL SHEETS
	P 016A(11)56	X9	X10

Plotting Date: 02/03/2026



dr3+66  
 (For Information Purposes Only)

Plotting Date: 02/03/2026

STATE OF SOUTH DAKOTA	PROJECT	SHEET NO.	TOTAL SHEETS
	P 016A(11)56	X10	X10