

June 5, 2026

Re: **On-Site Visit Opportunities**; Project EM-P 0044(207)290 – PCN 05X0 – SD44 Missouri River Bridge (Platte/Winner)


To Whom It May Concern,

The South Dakota Department of Transportation (SDDOT) will offer two on-site visit opportunities for contractors interested in the Platte/Winner Bridge project. These visits are intended to provide prospective bidders with the chance to become familiar with the project site and meet with SDDOT. The preference is for subcontractors to coordinate on-site visits with prime contractors.

The SDDOT will be available to meet with contractors on Tuesday, June 23rd and Thursday, June 25th from 10:00 a.m. to 4:00 p.m. CST.

Meeting Location

Attendees should meet in the parking lot on the northeast side of the project site.



Attendance Request

Contractors must sign up for a time slot by filling out the form attached and emailing it to the SDDOT at DOTBids@State.SD.US. The SDDOT asks that all requests for on-site visits be made by Friday, June 19th.

We appreciate your interest in the Platte/Winner Bridge project and look forward to meeting with you on site.

Sincerely,
SD DOT

Contractor On-Site Visit Request Form

Project: SD44 Platte/Winner Bridge – PCN 05X0

Date of Request: _____

Company Information

- Company Name: _____
- Primary Contact Name: _____
- Phone Number: _____
- Email Address: _____

Attendees for On-Site Visit

(Please list all individuals who will attend.)

1. Name: _____ Phone: _____
2. Name: _____ Phone: _____
3. Name: _____ Phone: _____
4. Additional attendees (if any): _____

Type of Work Performed by Your Company

Requested On-Site Visit Time

Site visits are offered in 30-minute increments between **10:00 AM and 4:00 PM**. If your preferred time slot is not available, the SDDOT will contact you to pick a new time. The contractor will receive an email notification once their requested time slot has been reviewed and approved.

Preferred Time Slot: _____

Request for Additional Time (Optional)

If your team requires more than the standard 30-minute visit, please describe the reason and the amount of additional time requested. Additional time is not guaranteed but will be considered:

Signature

By submitting this form, the contractor acknowledges that site visit scheduling is subject to availability and confirmation.

Name: _____

Title: _____

Signature: _____ Date: _____

June 5, 2026

Re: **Virtual Pre-Bid Meeting** Project EM-P 0044(207)290 – PCN 05X0 – SD44 Missouri River Bridge
(Platte/Winner)

To Whom It May Concern,

A pre-bid meeting for the Platte/Winner Bridge Reconstruction Project is scheduled for Tuesday, July 7th at 1:30 PM CST and will be conducted via Microsoft Teams. All interested contracting parties are invited to participate using the meeting link provided below.

The meeting will include a presentation outlining the project's overall scope of work, key design elements, traffic control considerations, and contract time. Contractors will also have the opportunity to ask questions of Department staff, consultants, and project stakeholders.

Although attendance is not mandatory, all interested contracting parties are strongly encouraged to join.

Participants must join the meeting using the link provided. To minimize audio feedback, please ensure your computer microphone is muted. Because the meeting will be held virtually, we ask that you enter your company name followed by the names of all attendees from your organization into the Microsoft Teams chat upon joining. A recording of the pre-bid meeting will be made available on the SDDOT Contractor SharePoint site following the meeting.

Join Platte/Winner Bridge Pre-Bid Meeting

Date: July 7, 2026

Time: 1:30 – 3:30 PM (CST)

Meeting ID: 228 438 244 171 169

Additional instructions regarding the meeting format will be provided at the beginning of the meeting.

We look forward to seeing you there!

Sincerely,
SD DOT

SECTION X: CROSS SECTIONS

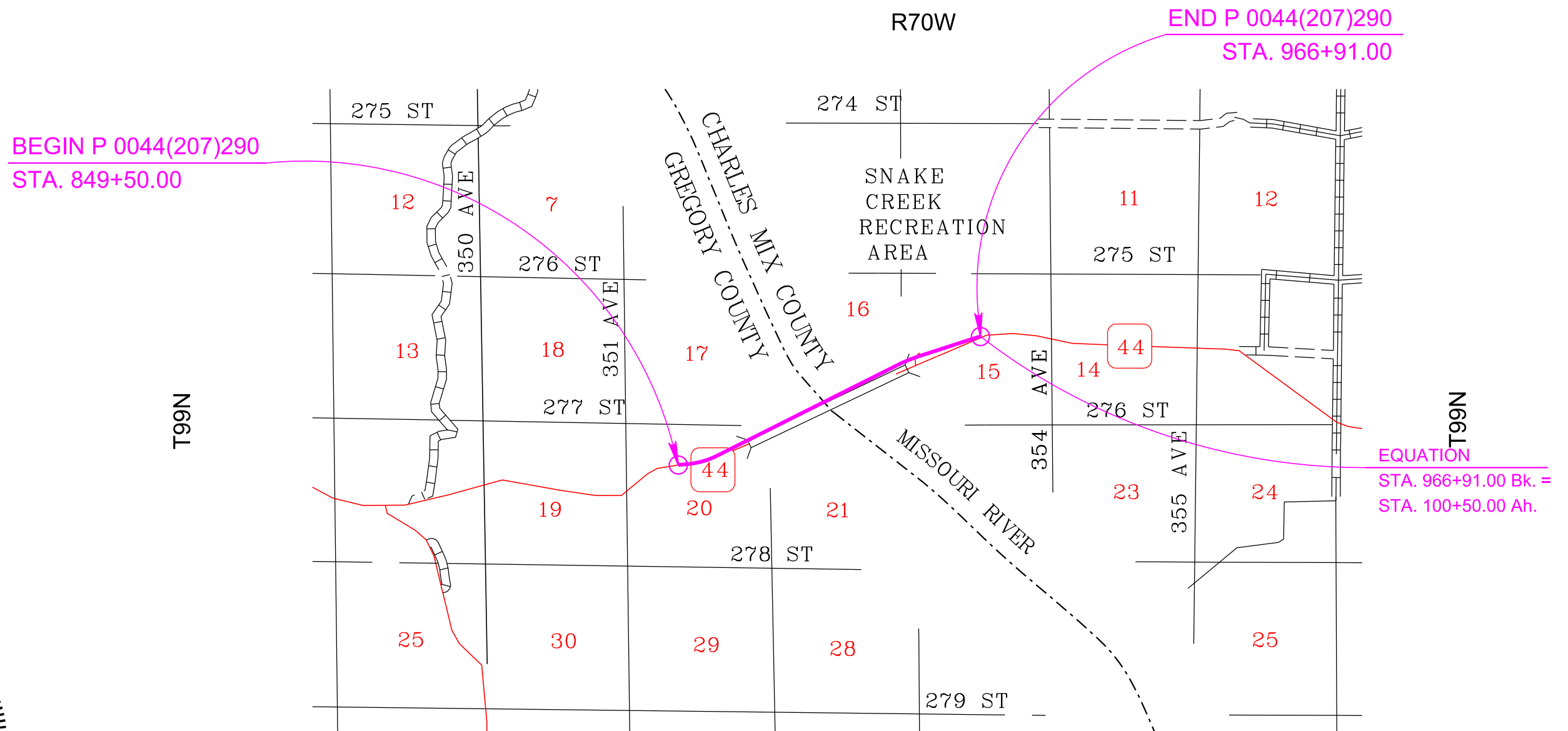
FOR BIDDING PURPOSES ONLY

STATE OF SOUTH DAKOTA	PROJECT P 0044(207)290	SHEET X1	TOTAL SHEETS X136
-----------------------	---------------------------	-------------	----------------------

Plotting Date: 1/3/2024

INDEX OF SHEETS

- X1 General Layout with Index
- X2-X43 Mainline Cross Sections
- X44-X82 Sideroad Cross Sections
- X83-X88 Traffic Diversion Cross Sections
- X89-X136 Slide Repair Cross Sections



Plot Scale - 1:200

Plotted From - mbrua



File - ...12019190604\CAD\TitleX.dgn




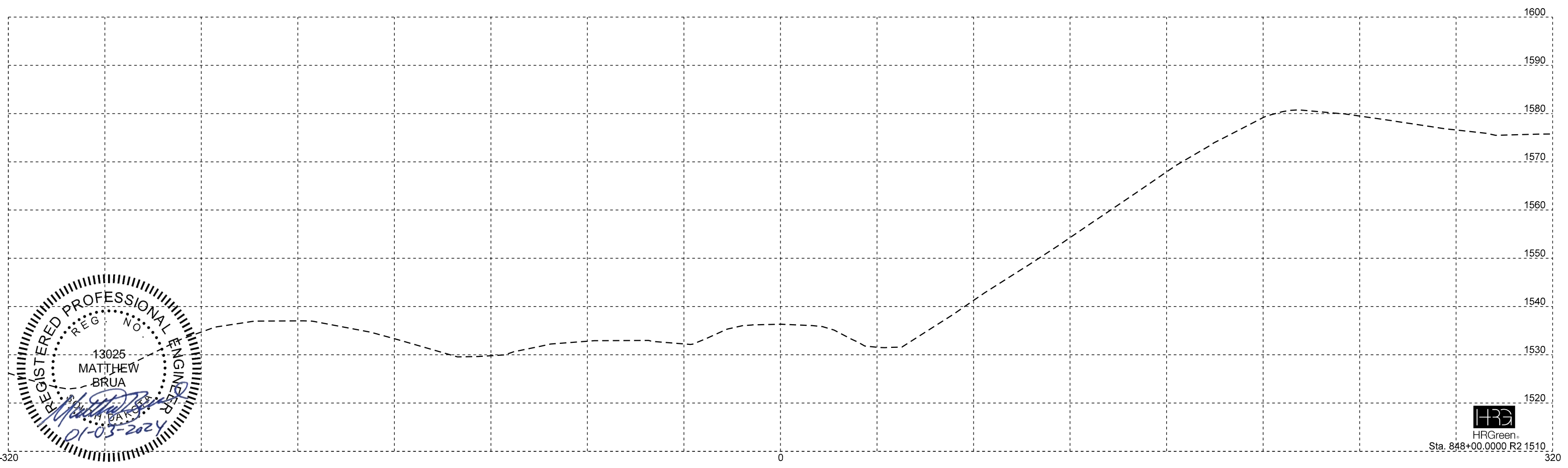
STATE OF SOUTH DAKOTA	PROJECT	SHEET	TOTAL SHEETS
	P 0044(207)290	X2	X136

FOR BIDDING PURPOSES ONLY

SOUTH DAKOTA 44

Plotting Date: 1/3/2024

Plot Scale - 1:40



Sta. 848+00.0000 R2 1510

File - ...1180604\CAD\X05\X0_main_FDI.dgn

Plotted From - mbrua

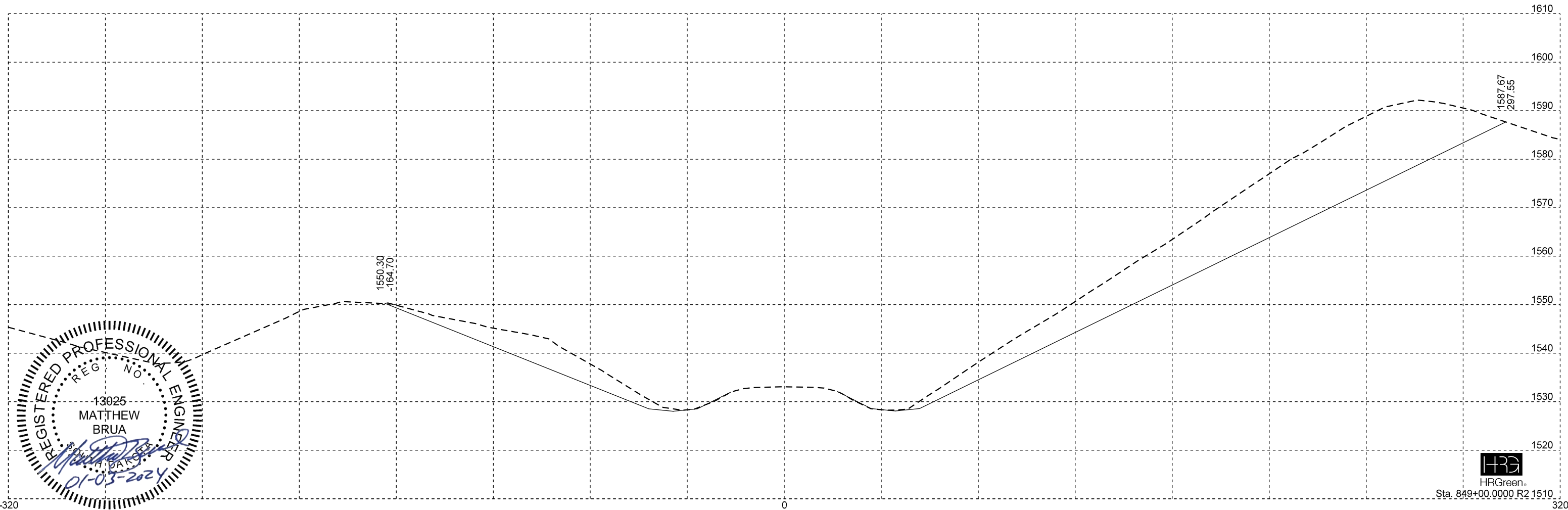
STATE OF SOUTH DAKOTA	PROJECT	SHEET	TOTAL SHEETS
	P 0044(207)290	X3	X136

FOR BIDDING PURPOSES ONLY

Plotting Date: 1/3/2024

SOUTH DAKOTA 44

Plot Scale - 1:40



Sta. 849+00.0000 R2 1510

File - ...1180604\CAD\X05\X0_main_FDI.dgn

Plotted From - mbrua

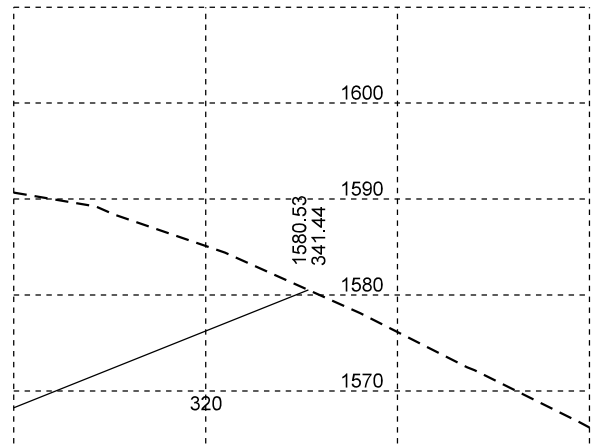
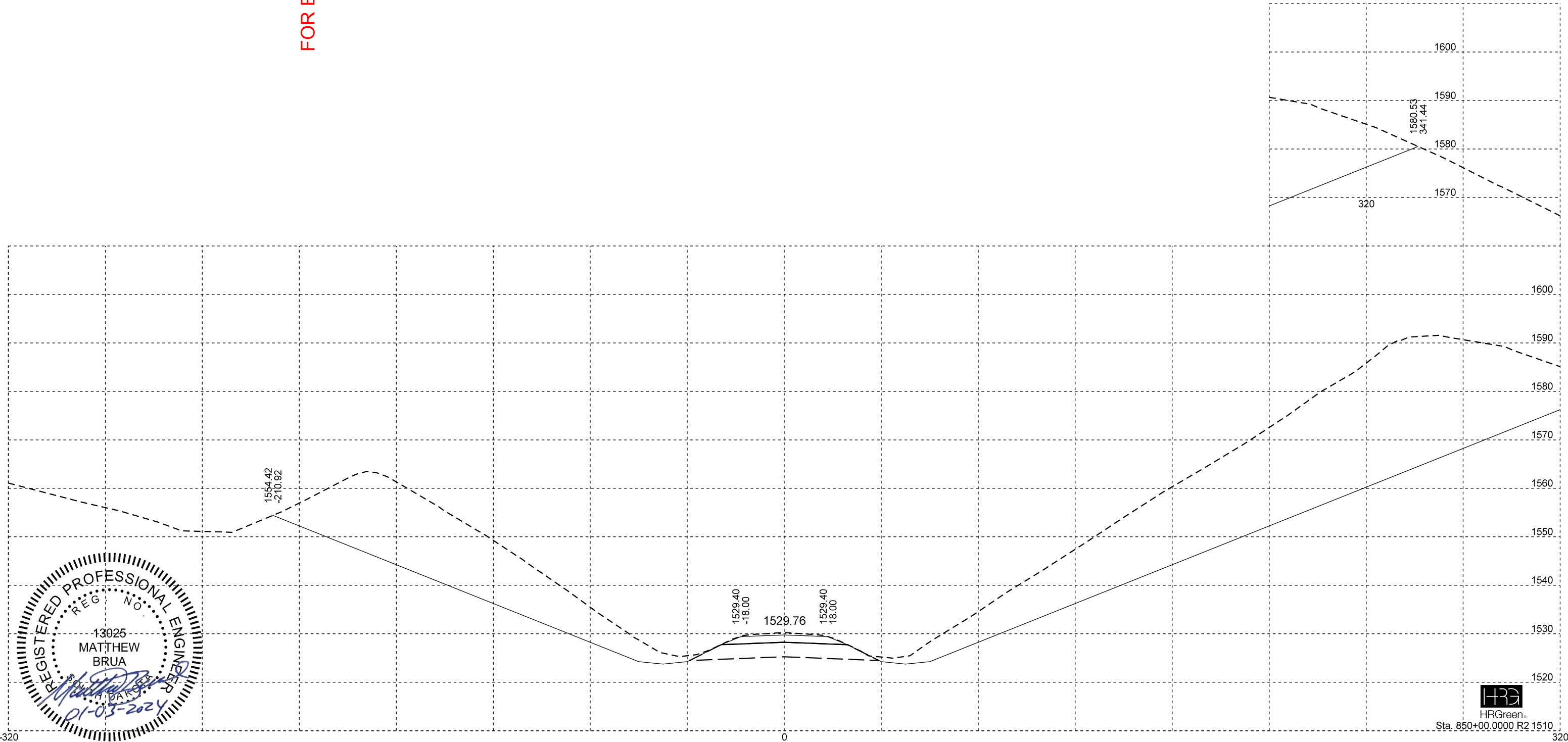
STATE OF SOUTH DAKOTA	PROJECT	SHEET	TOTAL SHEETS
	P 0044(207)290	X4	X136

Plotting Date: 1/3/2024

SOUTH DAKOTA 44

FOR BIDDING PURPOSES ONLY

Plot Scale - 1:40



Sta. 850+00.0000 R2 1510

File - ...1180604\CAD\X05\X0_main_FDI.dgn


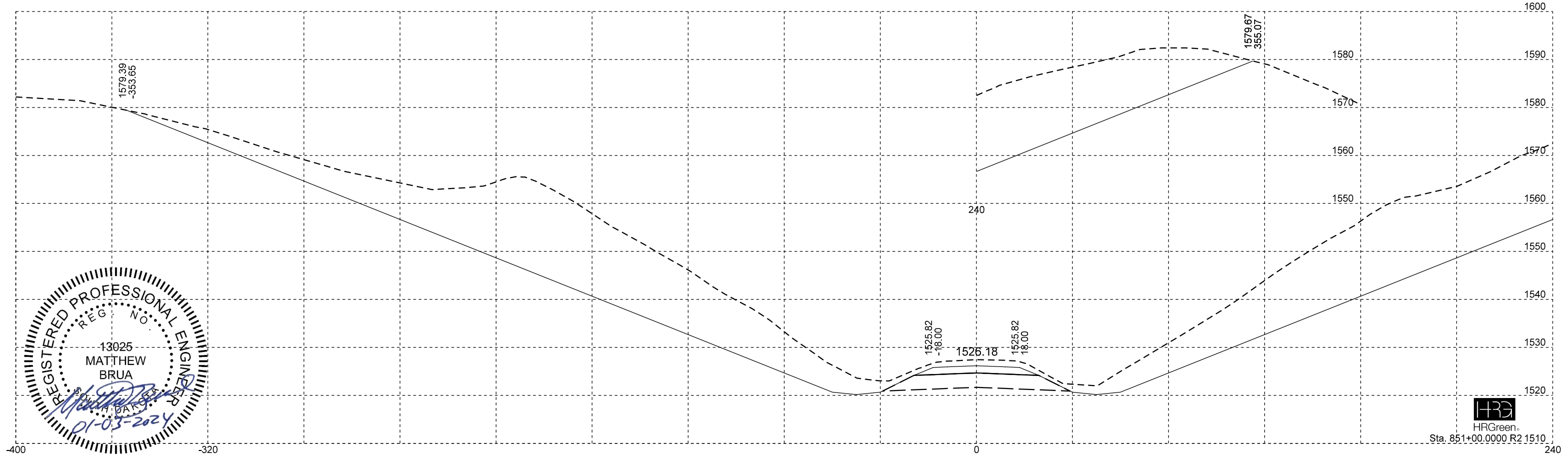
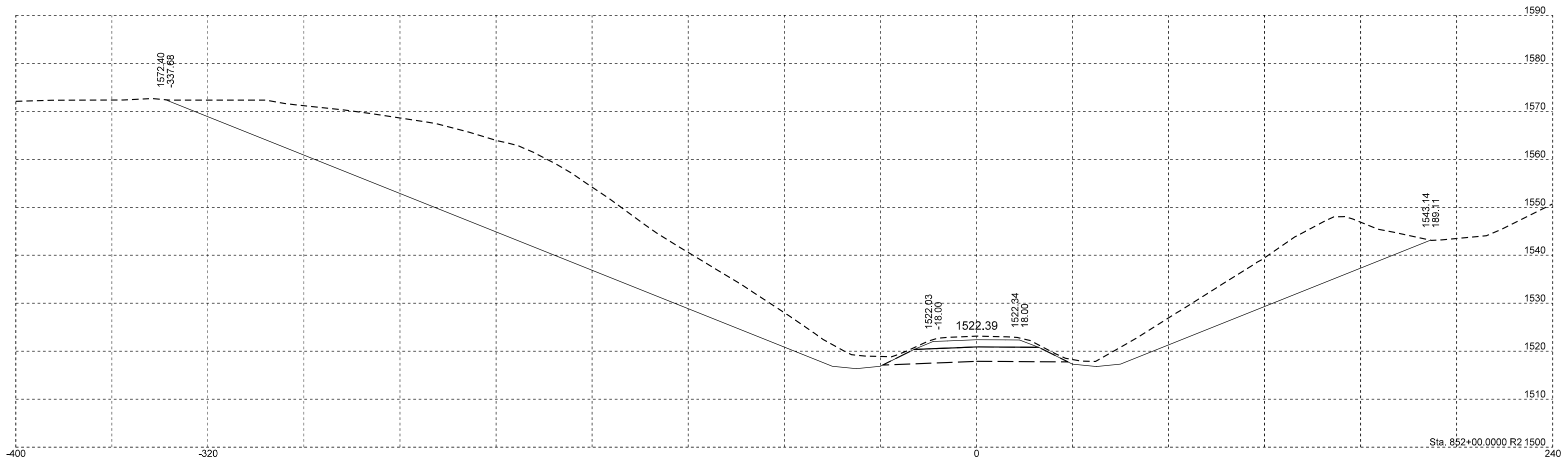
FOR BIDDING PURPOSES ONLY

STATE OF SOUTH DAKOTA	PROJECT	SHEET	TOTAL SHEETS
	P 0044(207)290	X5	X136

SOUTH DAKOTA 44

Plotting Date: 1/3/2024

Plot Scale - 1:40



File - ...1180604\CAD\X505\X0_main_FDI.dgn


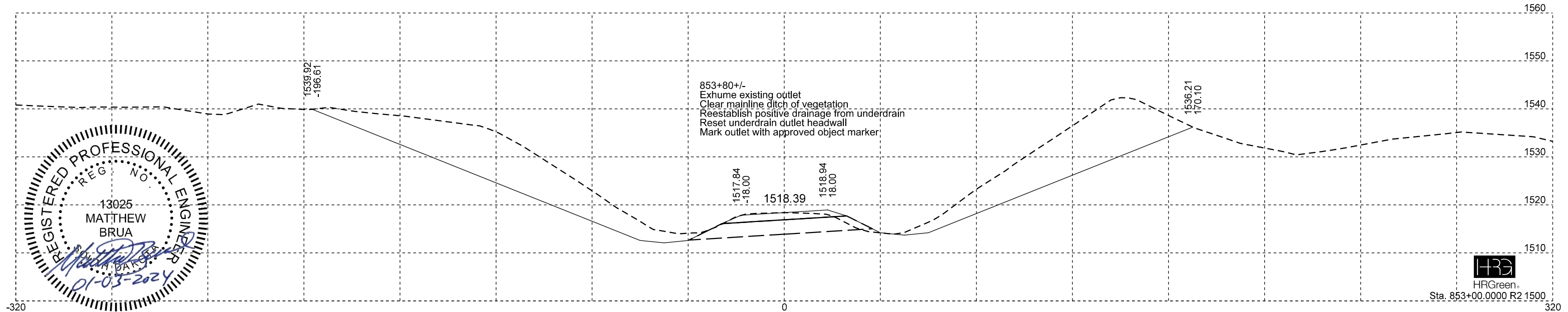
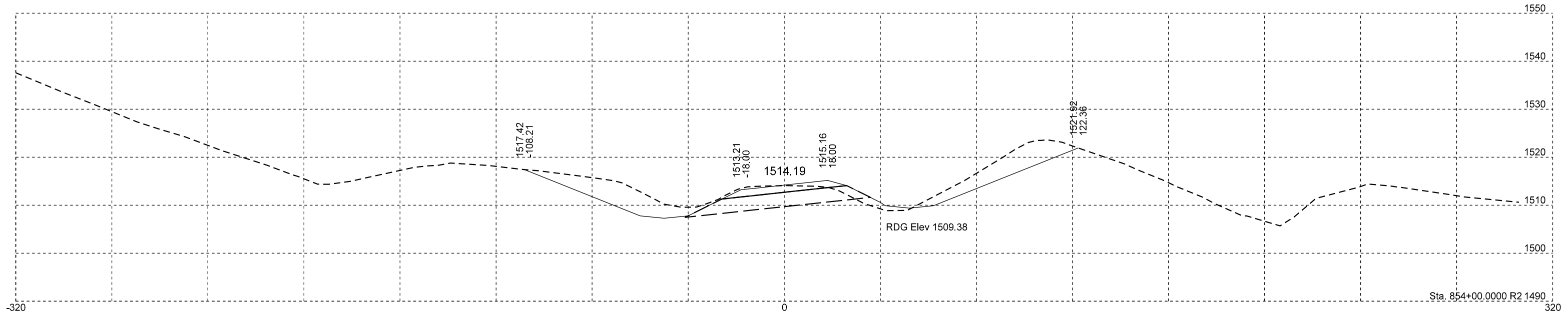
FOR BIDDING PURPOSES ONLY

STATE OF SOUTH DAKOTA	PROJECT	SHEET	TOTAL SHEETS
	P 0044(207)290	X6	X136

Plotting Date: 1/3/2024

SOUTH DAKOTA 44

Plot Scale - 1:40



File - ...1190604\CAD\X6\X0_main_FDI.dgn

Plotted From - mbrua

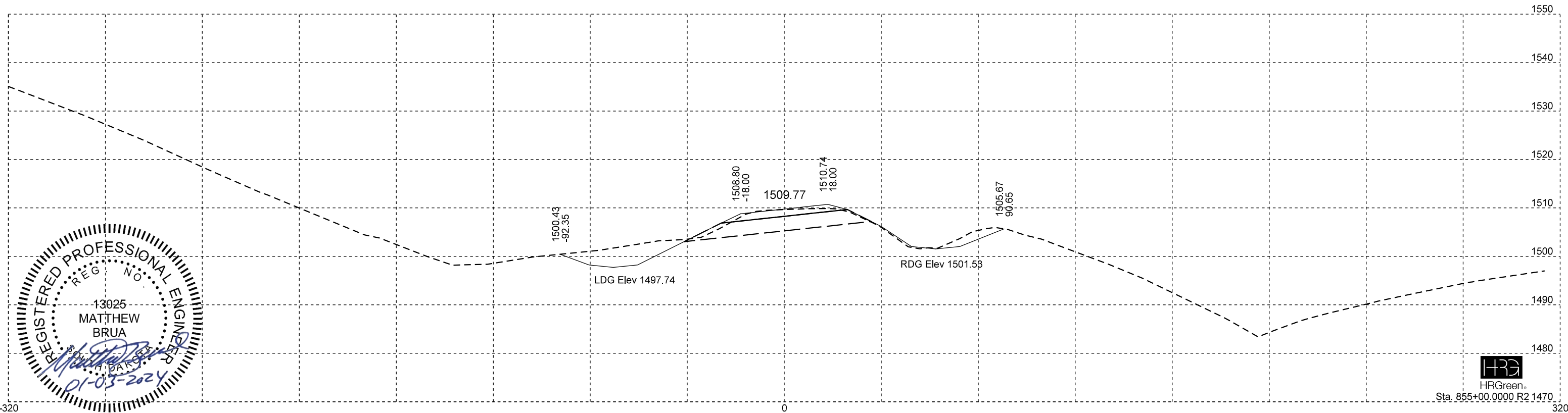
FOR BIDDING PURPOSES ONLY

STATE OF SOUTH DAKOTA	PROJECT	SHEET	TOTAL SHEETS
	P 0044(207)290	X7	X136

Plotting Date: 1/3/2024

SOUTH DAKOTA 44

Plot Scale - 1:40



Sta. 855+00.0000 R2 1470


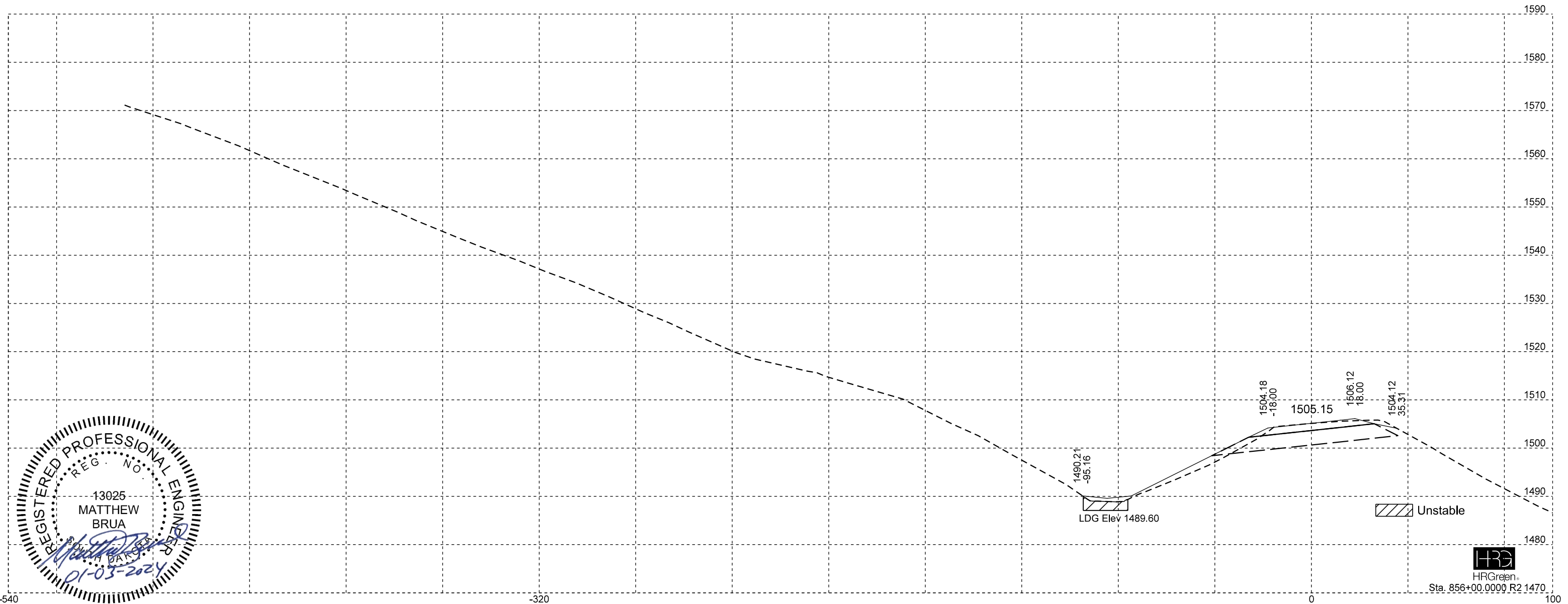
File - ...1180604\CAD\X05\X0_main_FDI.dgn

FOR BIDDING PURPOSES ONLY

STATE OF SOUTH DAKOTA	PROJECT	SHEET	TOTAL SHEETS
	P 0044(207)290	X8	X136

Plotting Date: 1/3/2024

SOUTH DAKOTA 44



Unstable



Sta. 856+00.0000 R2 1470

Plot Scale - 1:40
Plotted From - mbrua

File - ...1180604\CAD\X8\X0_main_FDI.dgn


STATE OF SOUTH DAKOTA	PROJECT	SHEET	TOTAL SHEETS
	P 0044(207)290	X9	X136

FOR BIDDING PURPOSES ONLY

Plotting Date: 1/3/2024

SOUTH DAKOTA 44

Plot Scale - 1:40



Sta. 857+00.0000 R2 1470

File - ...1180604\CAD\X05\X0_main_FDI.dgn

Plotted From - mbrua


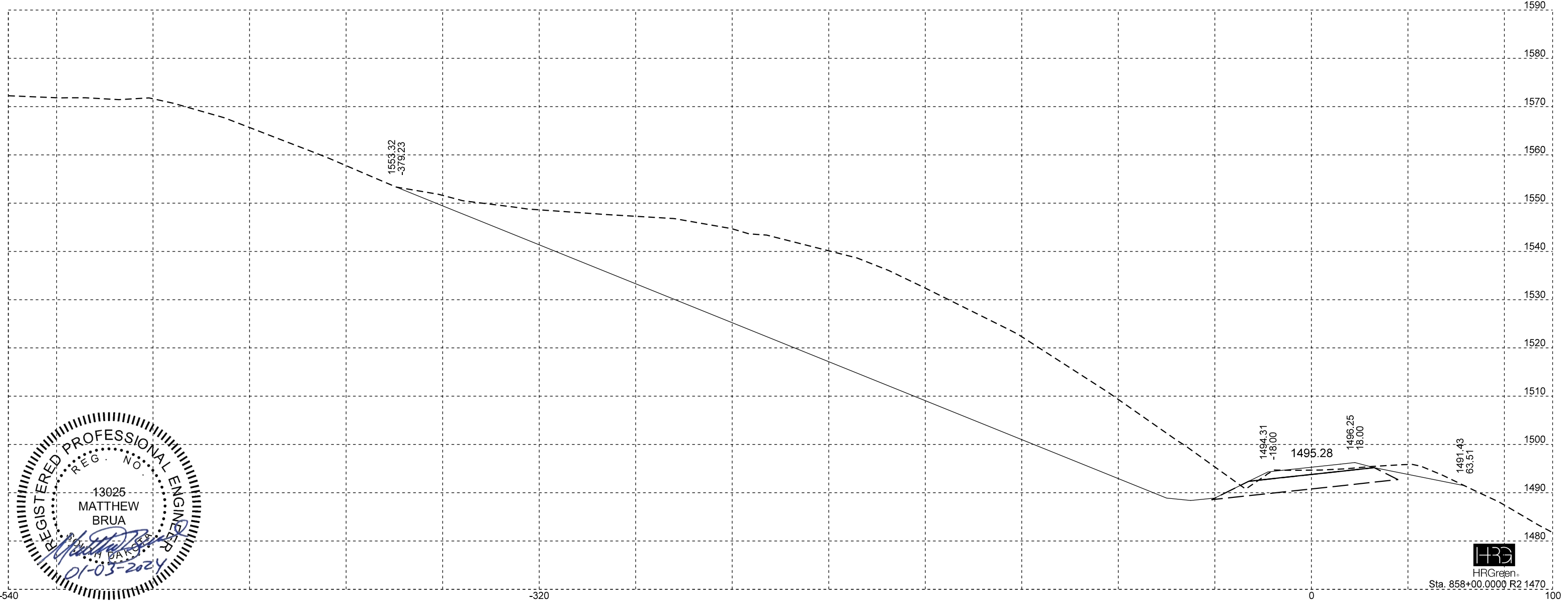
FOR BIDDING PURPOSES ONLY

STATE OF SOUTH DAKOTA	PROJECT	SHEET	TOTAL SHEETS
	P 0044(207)290	X10	X136

Plotting Date: 1/3/2024

SOUTH DAKOTA 44

Plot Scale - 1:40



Sta. 858+00.0000 R2 1470

File - ...1180604\CAD\X05\X0_main_FDI.dgn


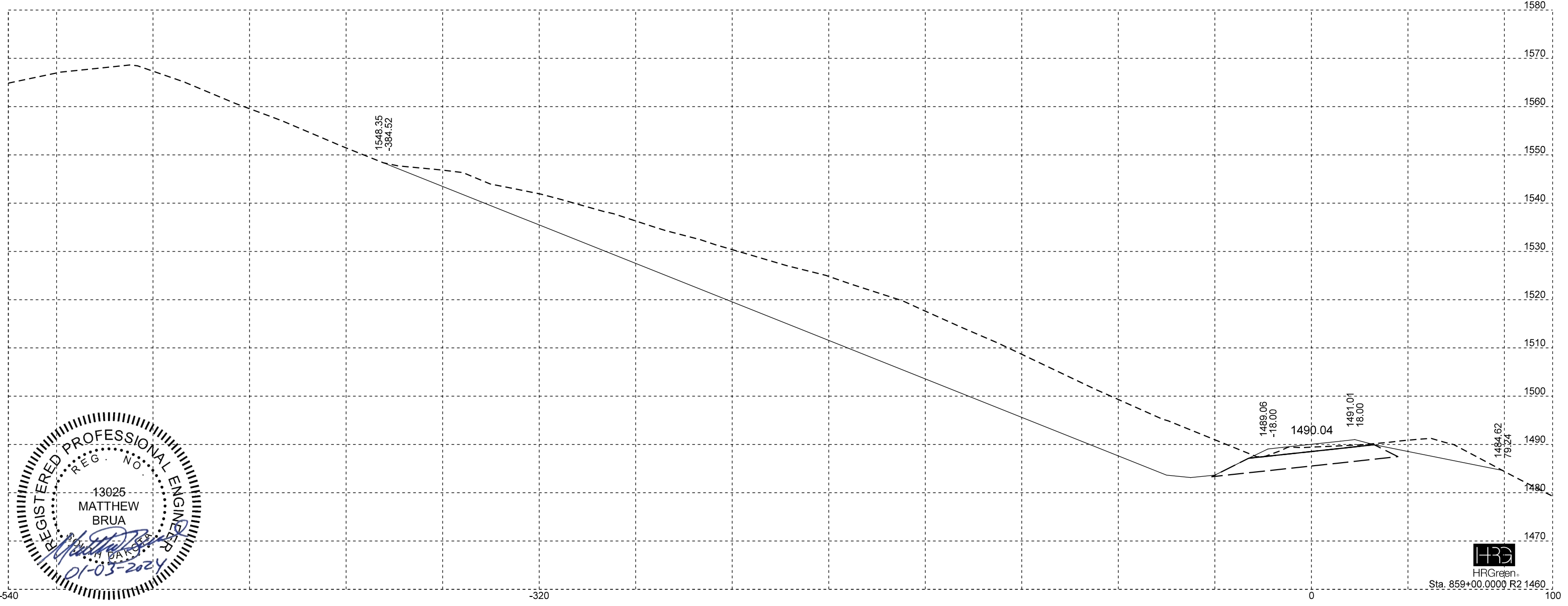
FOR BIDDING PURPOSES ONLY

STATE OF SOUTH DAKOTA	PROJECT	SHEET	TOTAL SHEETS
	P 0044(207)290	X11	X136

Plotting Date: 1/3/2024

SOUTH DAKOTA 44

Plot Scale - 1:40



Sta. 859+00.0000 R2 1460

File - ...1180604\CAD\X05\X0_main_FDI.dgn


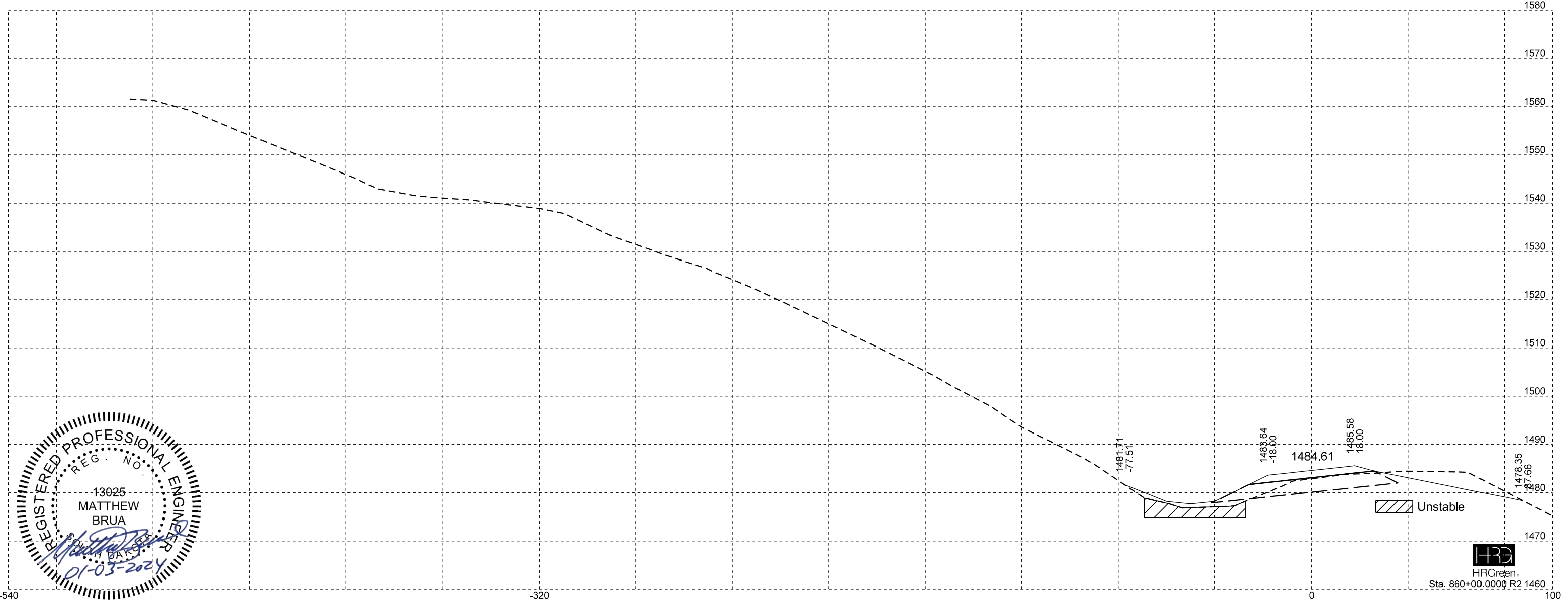
FOR BIDDING PURPOSES ONLY

STATE OF SOUTH DAKOTA	PROJECT	SHEET	TOTAL SHEETS
	P 0044(207)290	X12	X136

Plotting Date: 1/3/2024

SOUTH DAKOTA 44

Plot Scale - 1:40
Plotted From - mbrua



Unstable



Sta. 860+00.0000 R2 1460

File - ...1180604\CAD\X05\X0_main_FDI.dgn

FOR BIDDING PURPOSES ONLY


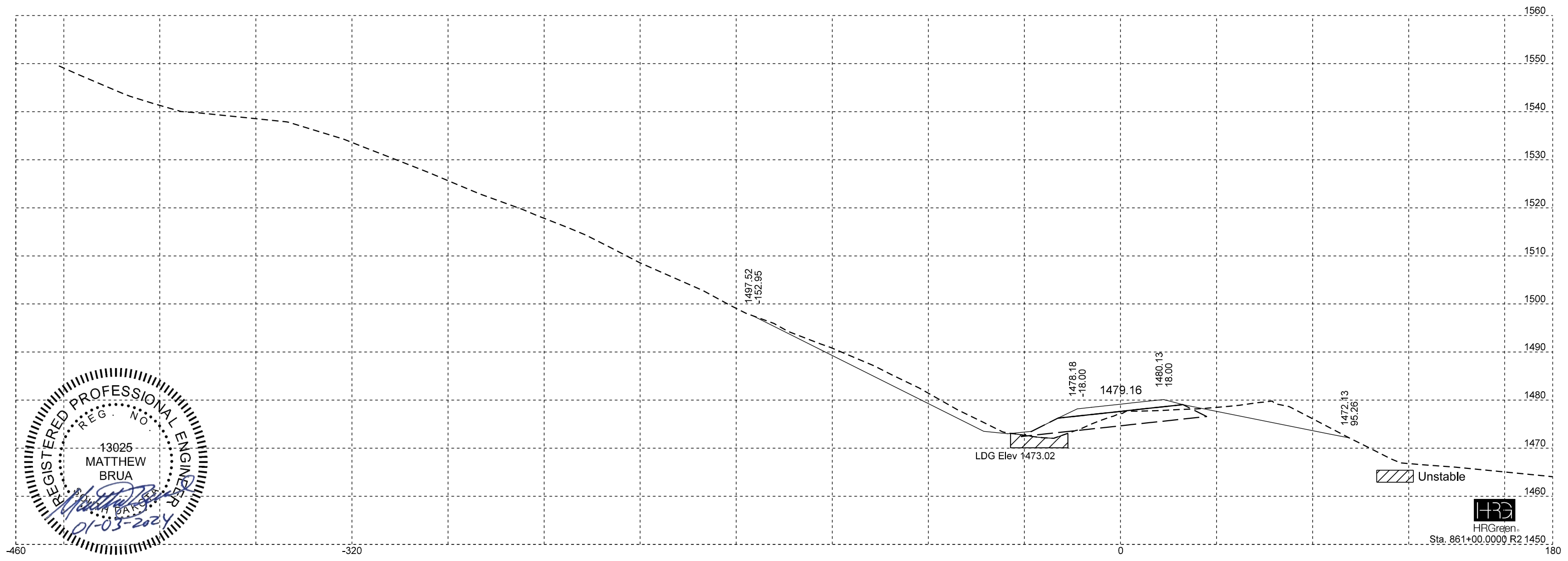
STATE OF SOUTH DAKOTA	PROJECT	SHEET	TOTAL SHEETS
	P 0044(207)290	X13	X136

Plotting Date: 1/3/2024

SOUTH DAKOTA 44

Plot Scale - 1:40

Plotted From - mbrua



Unstable



Sta. 861+00.0000 R2 1450

File - ...1180604\CAD\X05\X0_main_FDI.dgn

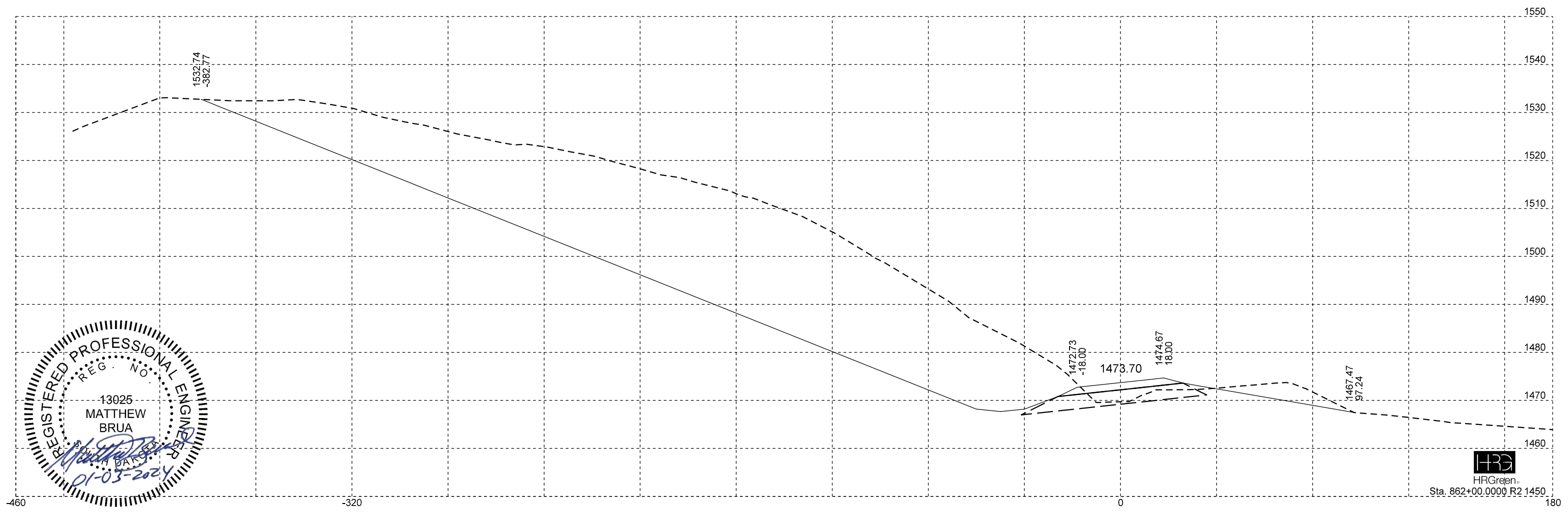
FOR BIDDING PURPOSES ONLY

STATE OF SOUTH DAKOTA	PROJECT	SHEET	TOTAL SHEETS
	P 0044(207)290	X14	X136

Plotting Date: 1/3/2024

SOUTH DAKOTA 44

Plot Scale - 1:40



Sta. 862+00.0000 R2 1450

Plotted From - mbrua

File - ...1180604\CAD\X05\X0_main_FDI.dgn


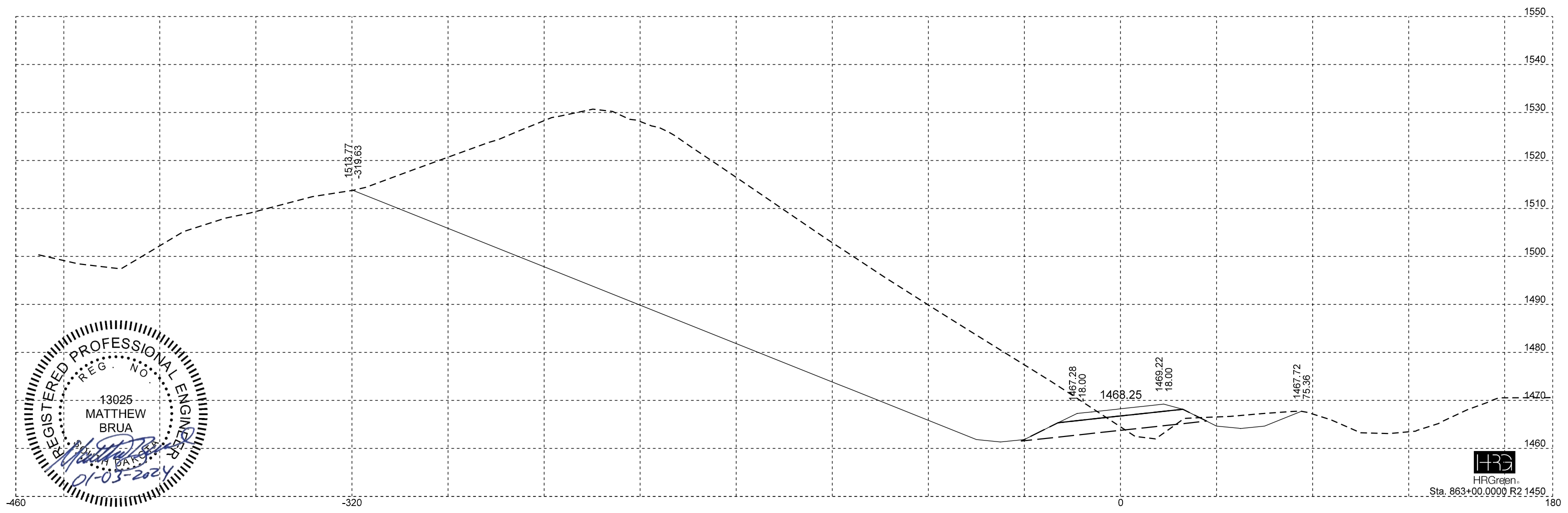
FOR BIDDING PURPOSES ONLY

STATE OF SOUTH DAKOTA	PROJECT	SHEET	TOTAL SHEETS
	P 0044(207)290	X15	X136

Plotting Date: 1/3/2024

SOUTH DAKOTA 44

Plot Scale - 1:40



Sta. 863+00.0000 R2 1450

File - ...1180604\CAD\X05\X0_main_FDI.dgn

Plotted From - mbrua

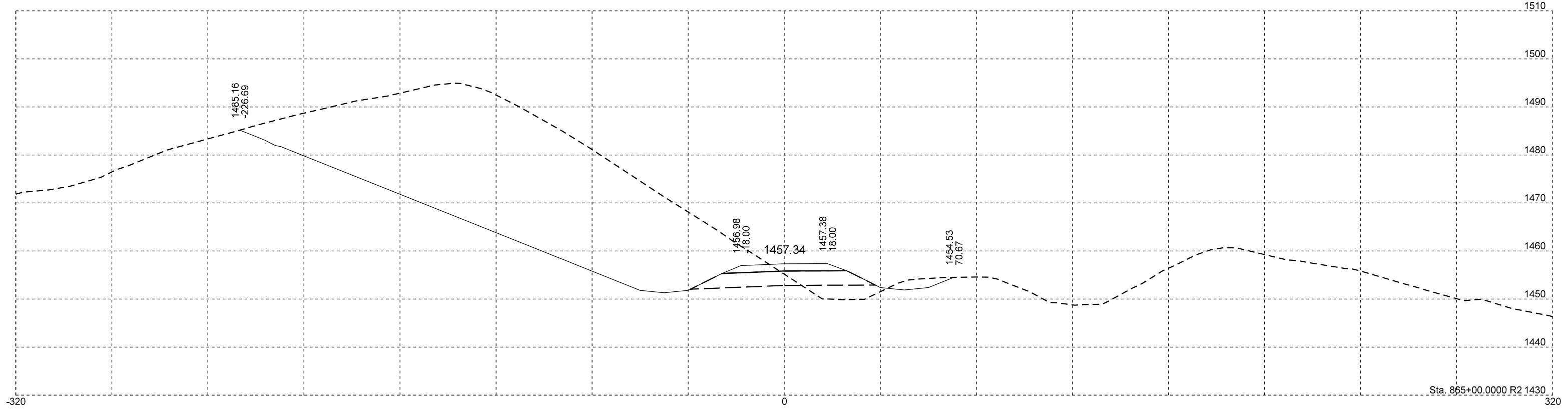
FOR BIDDING PURPOSES ONLY

STATE OF SOUTH DAKOTA	PROJECT	SHEET	TOTAL SHEETS
	P 0044(207)290	X16	X136

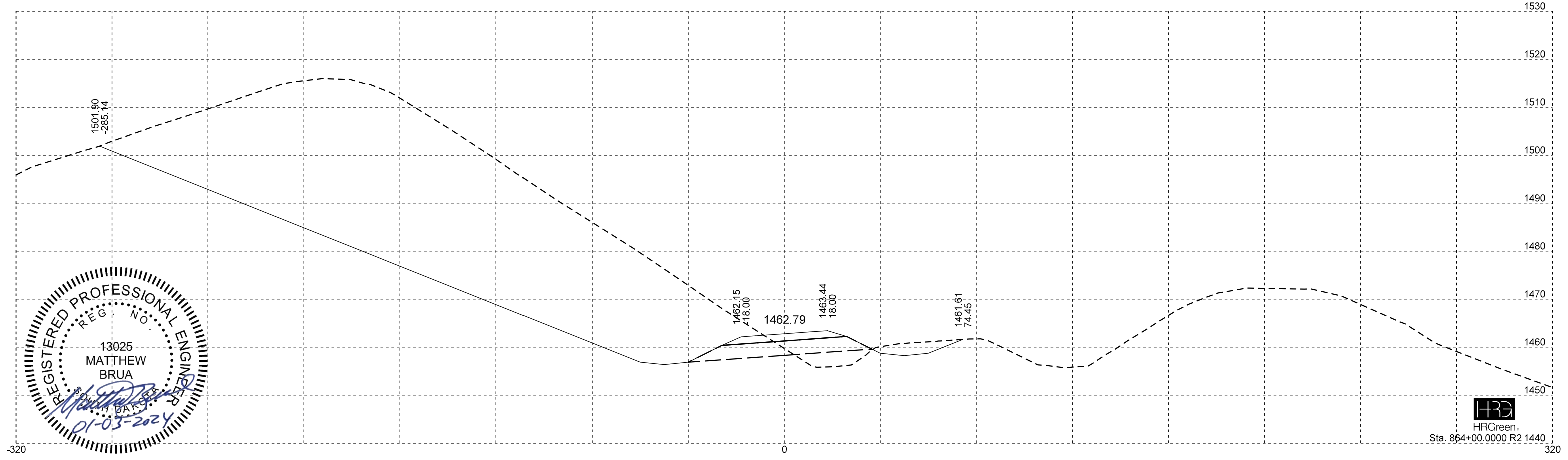
Plotting Date: 1/3/2024

SOUTH DAKOTA 44

Plot Scale - 1:40



Sta. 865+00.0000 R2 1430



Sta. 864+00.0000 R2 1440



File - ...1180604\CAD\X05\X0_main_FDI.dgn


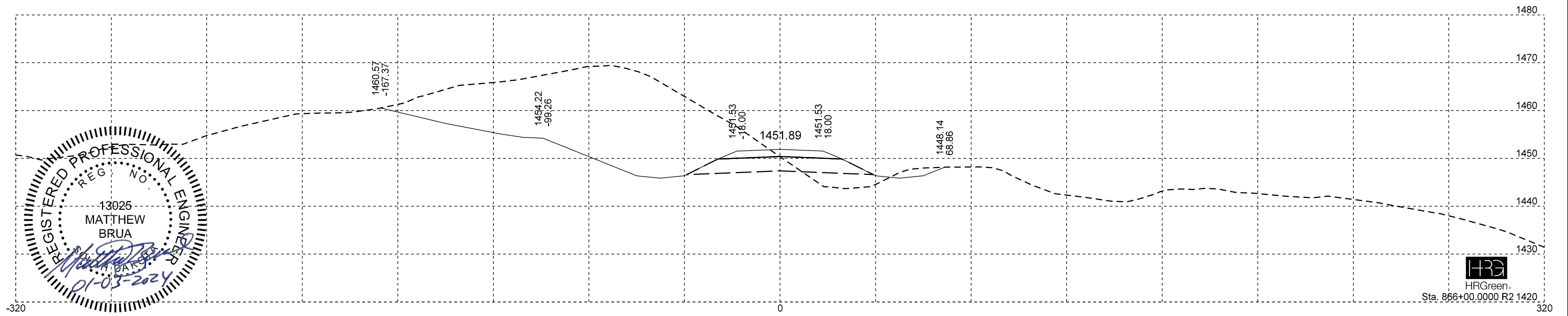
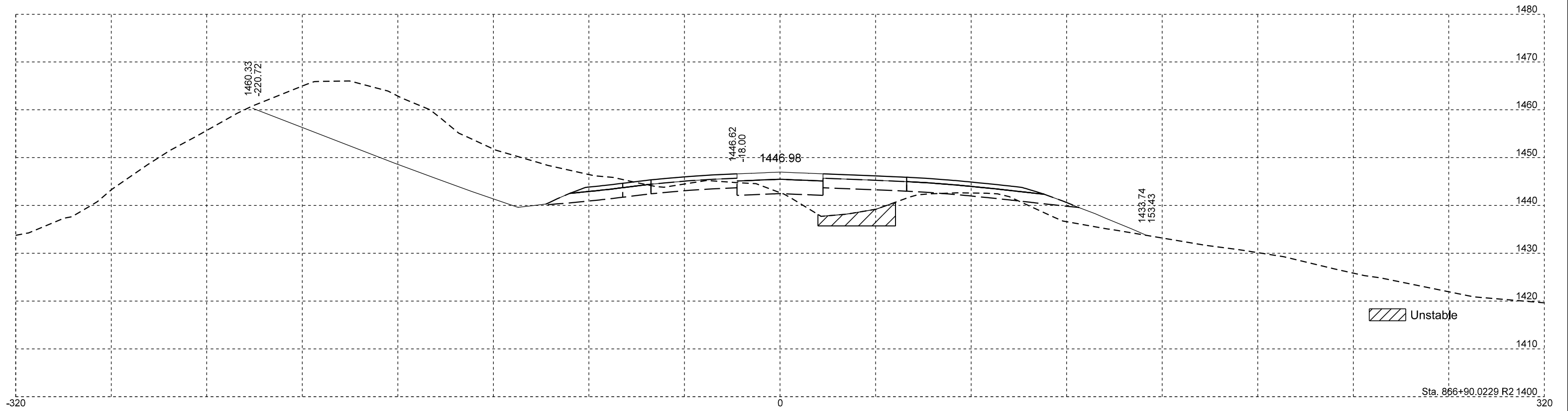
FOR BIDDING PURPOSES ONLY

STATE OF SOUTH DAKOTA	PROJECT	SHEET	TOTAL SHEETS
	P 0044(207)290	X17	X136

Plotting Date: 1/3/2024

SOUTH DAKOTA 44

Plot Scale - 1:40



File - ...1190604\CAD\X05\X0_main_FDI.dgn

Plotted From - mbrua


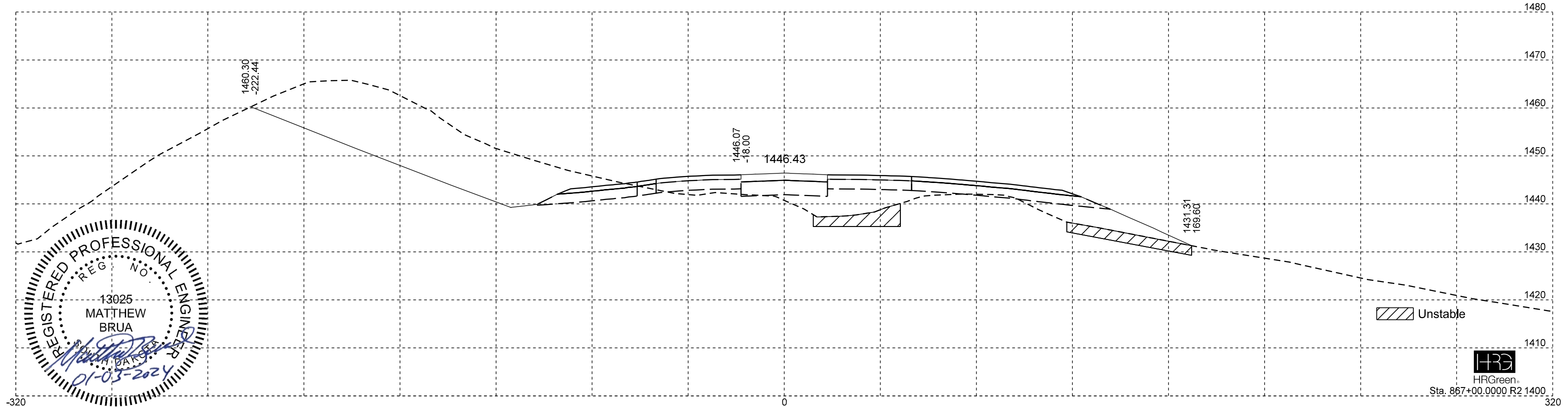
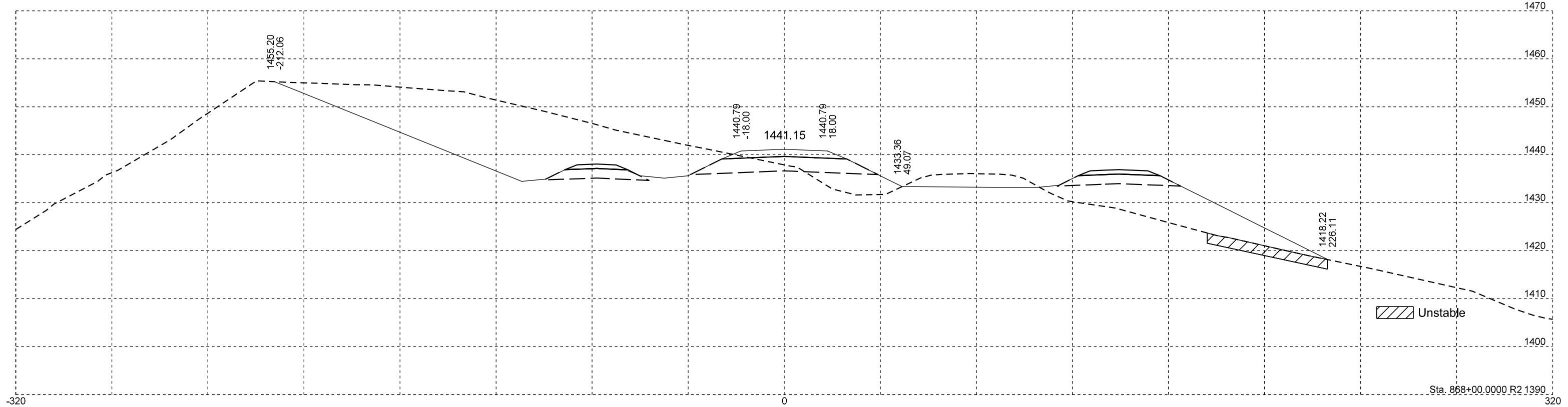
FOR BIDDING PURPOSES ONLY

STATE OF SOUTH DAKOTA	PROJECT	SHEET	TOTAL SHEETS
	P 0044(207)290	X18	X136

Plotting Date: 1/3/2024

SOUTH DAKOTA 44

Plot Scale - 1:40



File - ...1180604\CAD\X05\X0_main_FDI.dgn


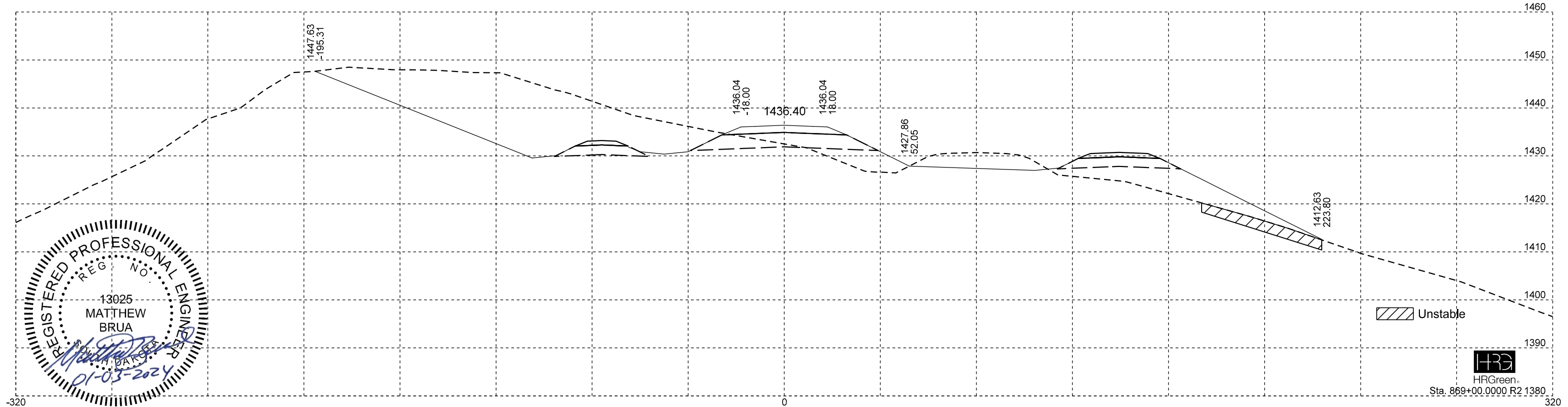
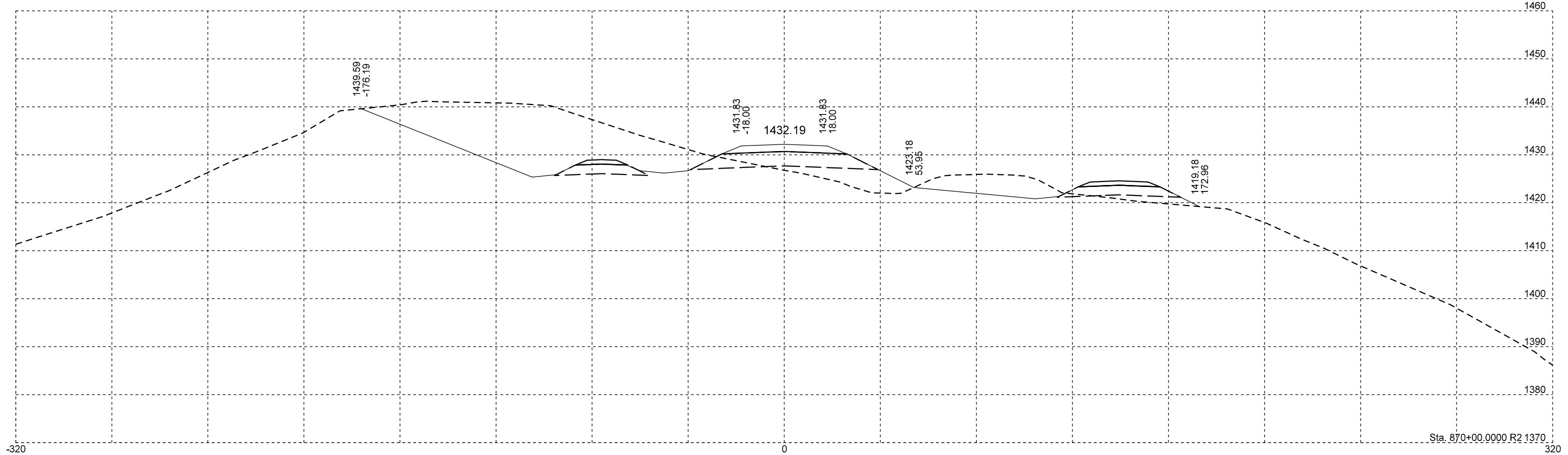
FOR BIDDING PURPOSES ONLY

STATE OF SOUTH DAKOTA	PROJECT	SHEET	TOTAL SHEETS
	P 0044(207)290	X19	X136

Plotting Date: 1/3/2024

SOUTH DAKOTA 44

Plot Scale - 1:40



Unstable



Sta. 869+00.0000 R2 1380

File - ...1180604\CAD\X05\X0_main_FDI.dgn


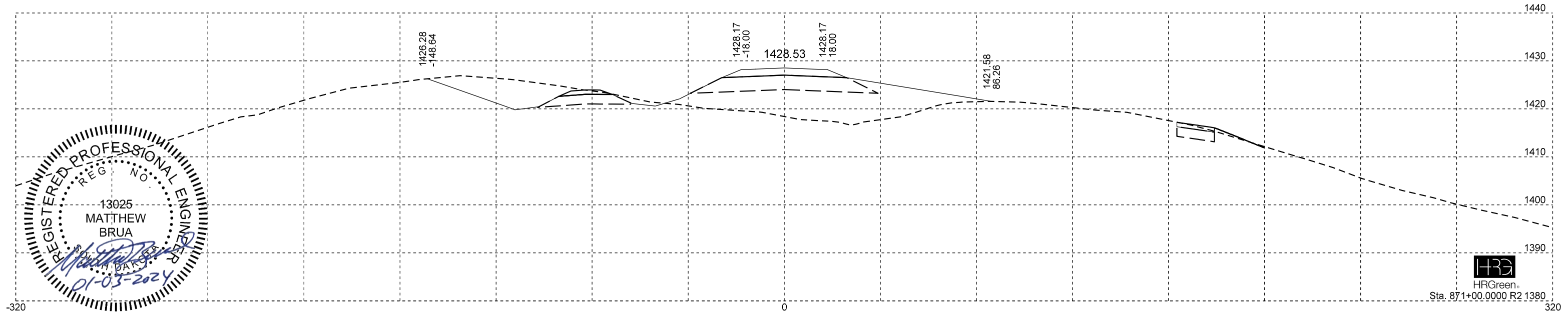
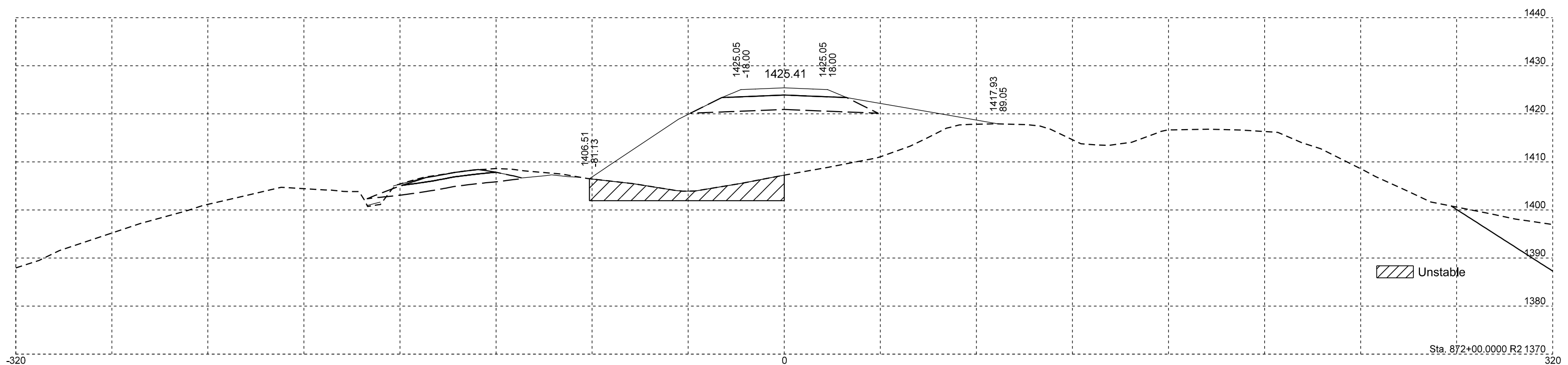
FOR BIDDING PURPOSES ONLY

STATE OF SOUTH DAKOTA	PROJECT	SHEET	TOTAL SHEETS
	P 0044(207)290	X20	X136

Plotting Date: 1/3/2024

SOUTH DAKOTA 44

Plot Scale - 1:40



File - ...1190604\CAD\X05\X0_main_FDI.dgn

Plotted From - mbrua


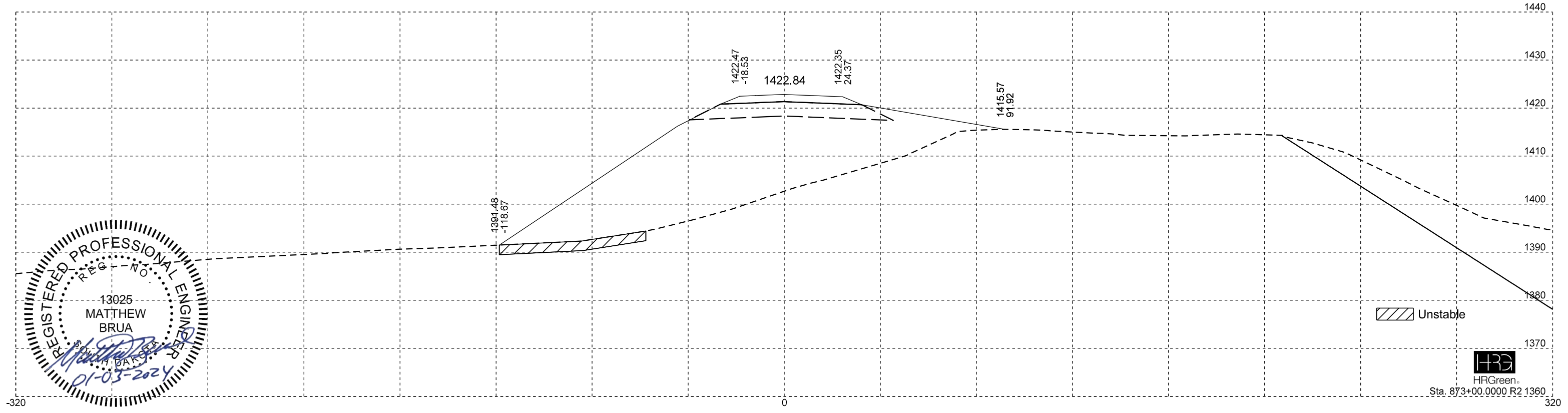
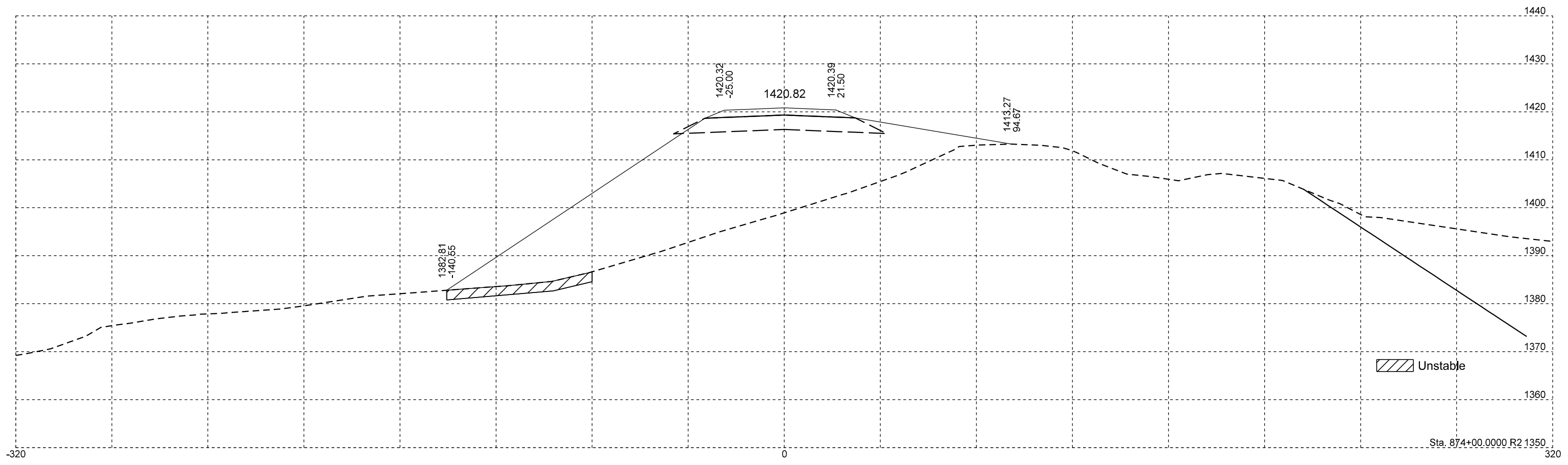
STATE OF SOUTH DAKOTA	PROJECT	SHEET	TOTAL SHEETS
	P 0044(207)290	X21	X136

FOR BIDDING PURPOSES ONLY

SOUTH DAKOTA 44

Plotting Date: 1/3/2024

Plot Scale - 1:40



Unstable

Unstable



Sta. 873+00.0000 R2 1360

File - ...1180604\CAD\X05\X0_main_FDI.dgn


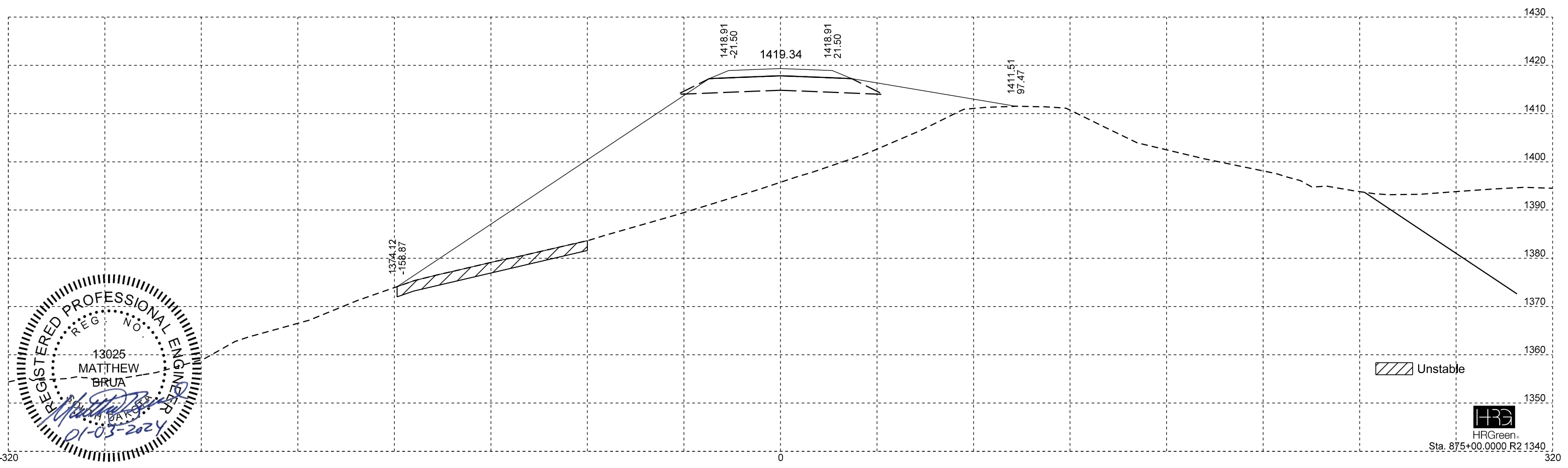
FOR BIDDING PURPOSES ONLY

STATE OF SOUTH DAKOTA	PROJECT	SHEET	TOTAL SHEETS
	P 0044(207)290	X22	X136

Plotting Date: 1/3/2024

SOUTH DAKOTA 44

Plot Scale - 1:40



Unstable



Sta. 875+00.0000 R2 1340

File - ...1180604\CAD\XSD\X0_main_FDI.dgn

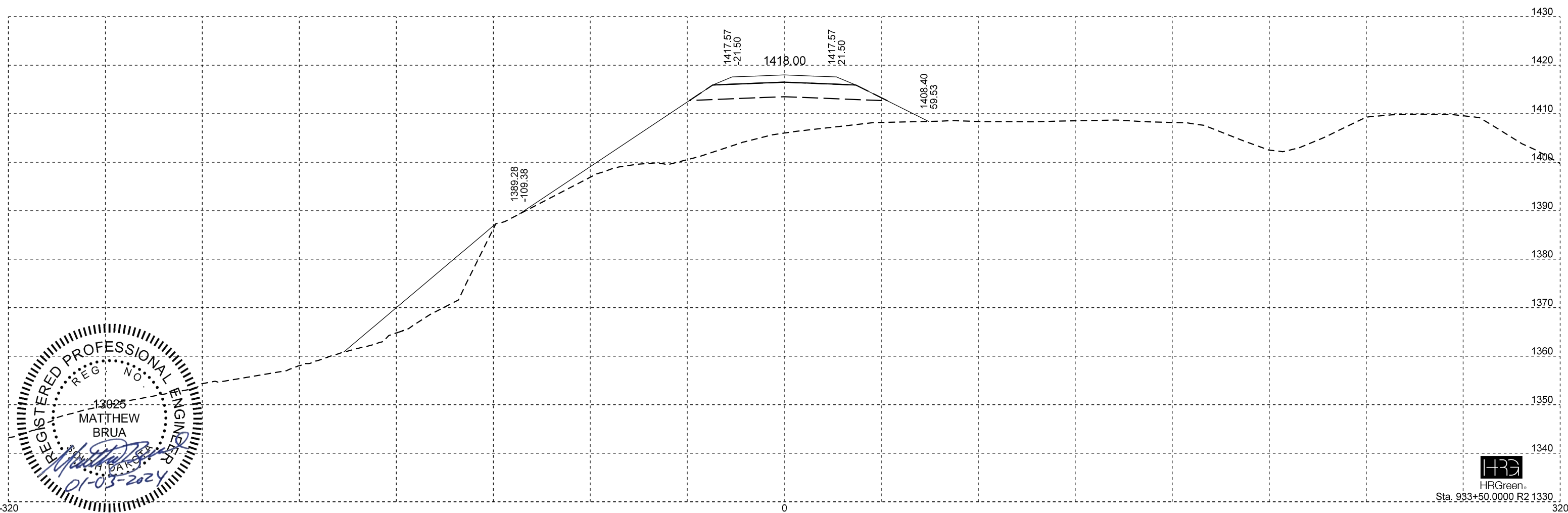
FOR BIDDING PURPOSES ONLY

STATE OF SOUTH DAKOTA	PROJECT	SHEET	TOTAL SHEETS
	P 0044(207)290	X23	X136

Plotting Date: 1/3/2024

SOUTH DAKOTA 44

Plot Scale - 1:40



Sta. 933+50.0000 R2 1330

File - ...1180604\CAD\X05\X0_main_FDI.dgn


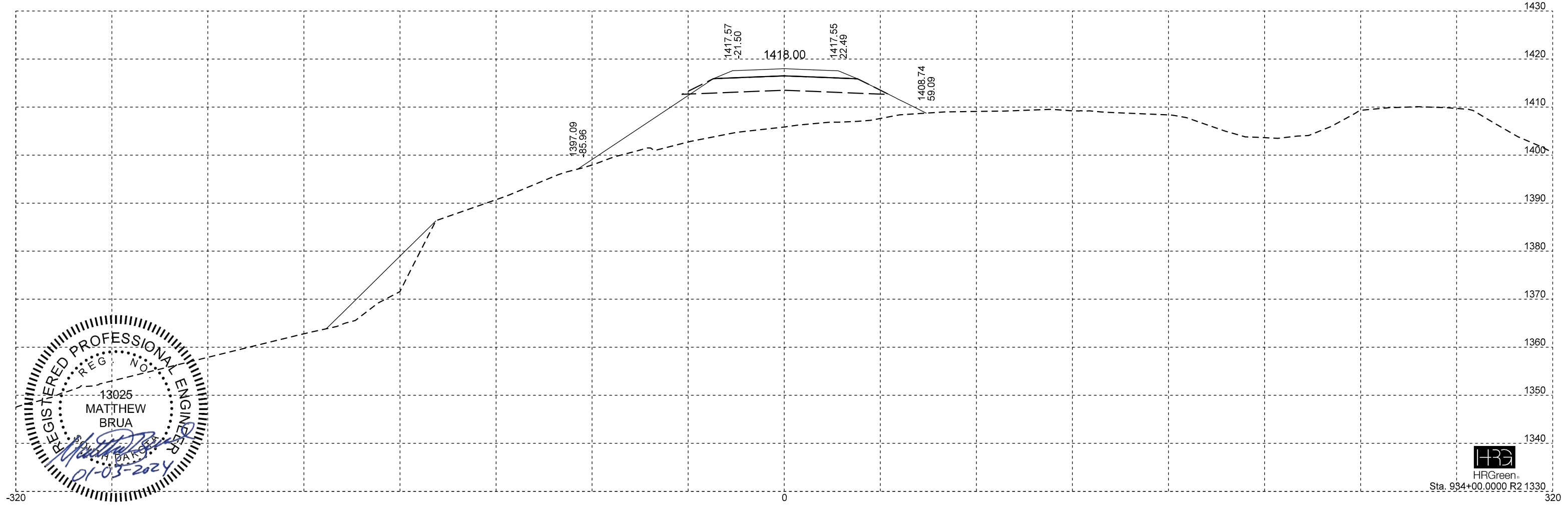
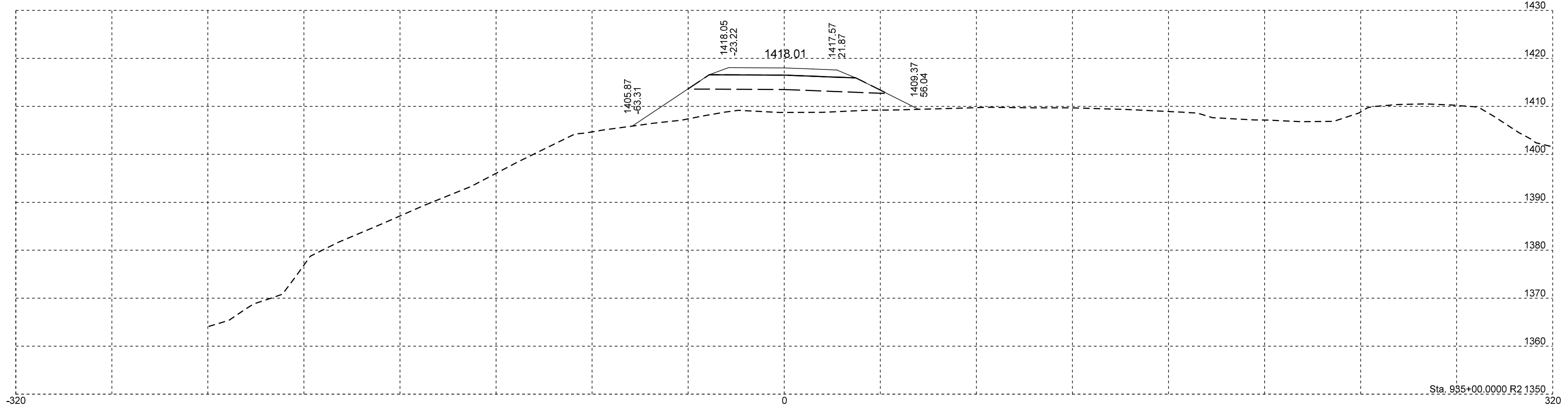
STATE OF SOUTH DAKOTA	PROJECT	SHEET	TOTAL SHEETS
	P 0044(207)290	X24	X136

FOR BIDDING PURPOSES ONLY

Plotting Date: 1/3/2024

SOUTH DAKOTA 44

Plot Scale - 1:40



Sta. 934+00.0000 R2 1330

File - ...1180604\CAD\X05\X0_main_FDI.dgn

Plotted From - mbrua


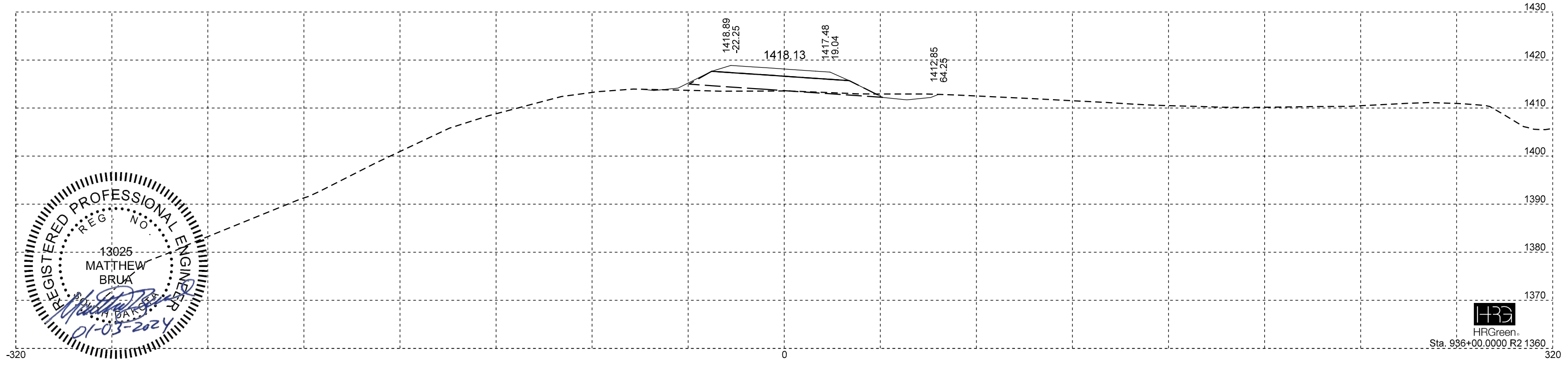
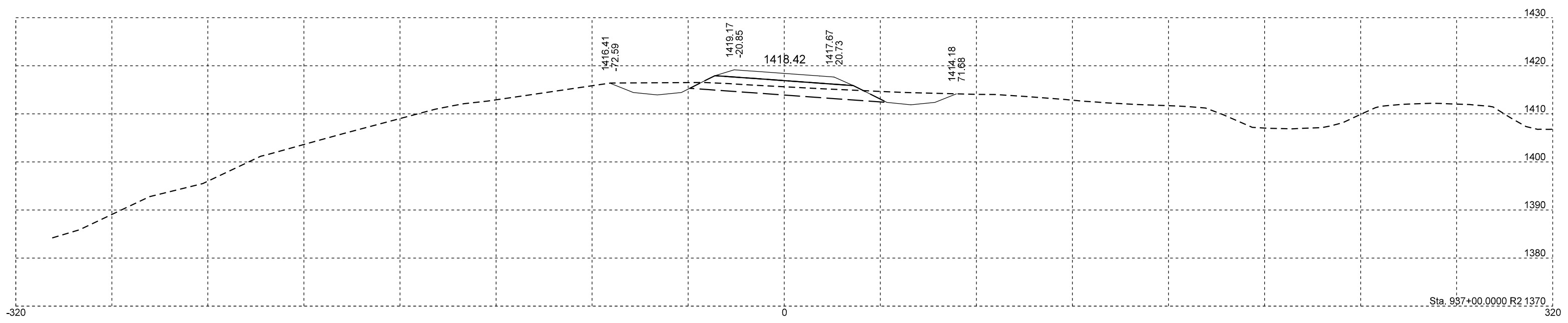
FOR BIDDING PURPOSES ONLY

STATE OF SOUTH DAKOTA	PROJECT	SHEET	TOTAL SHEETS
	P 0044(207)290	X25	X136

Plotting Date: 1/3/2024

SOUTH DAKOTA 44

Plot Scale - 1:40



File - ...1190604\CAD\X25\X0_main_FDI.dgn

Plotted From - mbrua


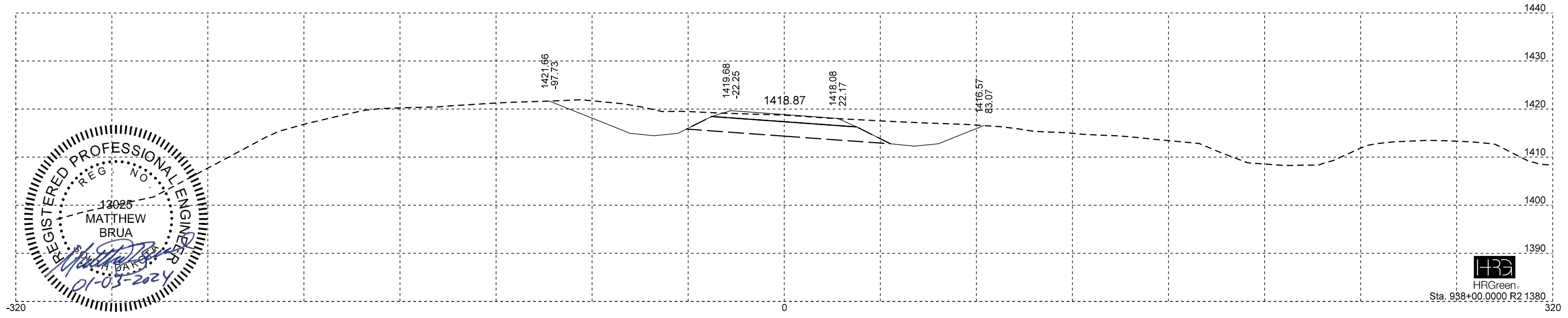
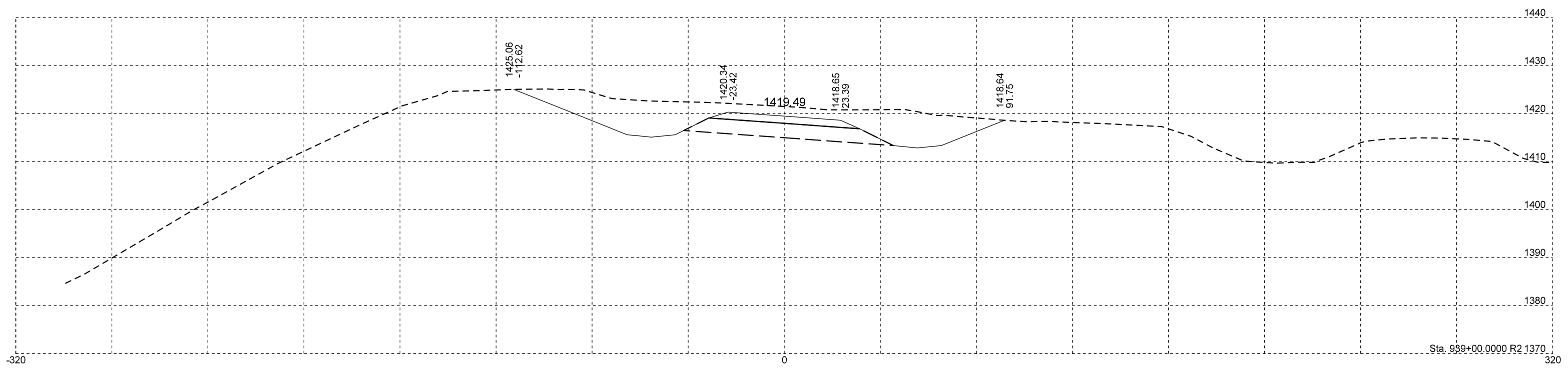
FOR BIDDING PURPOSES ONLY

STATE OF SOUTH DAKOTA	PROJECT	SHEET	TOTAL SHEETS
	P 0044(207)290	X26	X136

Plotting Date: 1/3/2024

SOUTH DAKOTA 44

Plot Scale - 1:40




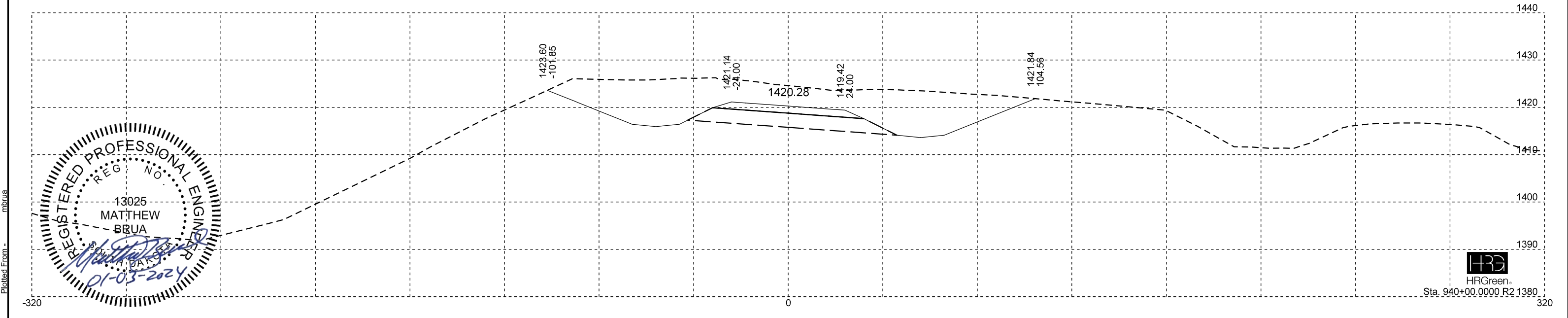
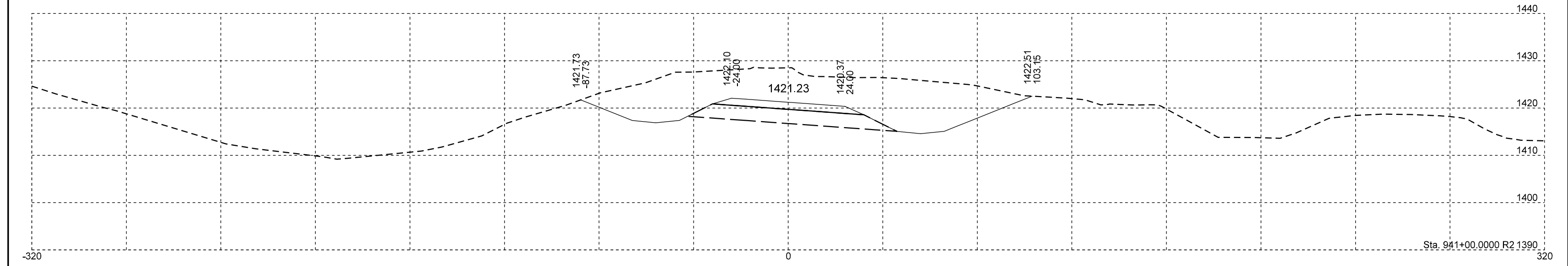
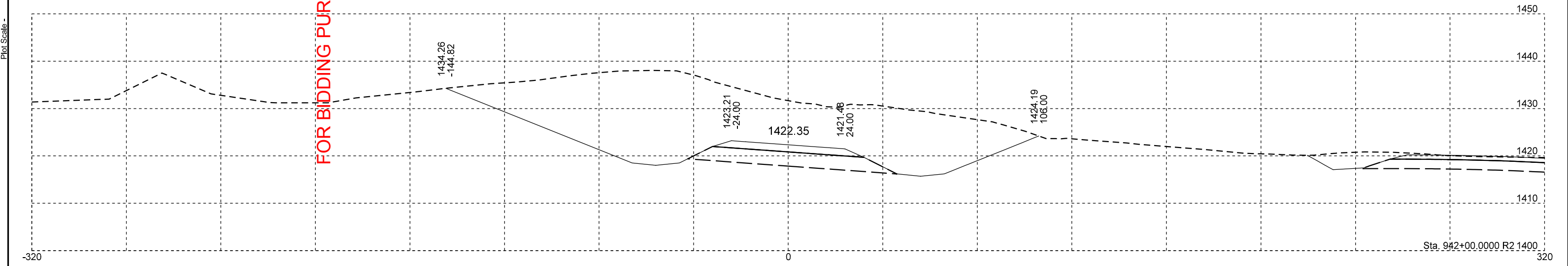
Sta. 938+00.0000 R2 1380

File - ...1190604\CAD\X26\X0_main_FDI.dgn

SOUTH DAKOTA 44

FOR BIDDING PURPOSES ONLY

Plot Scale - 1:40




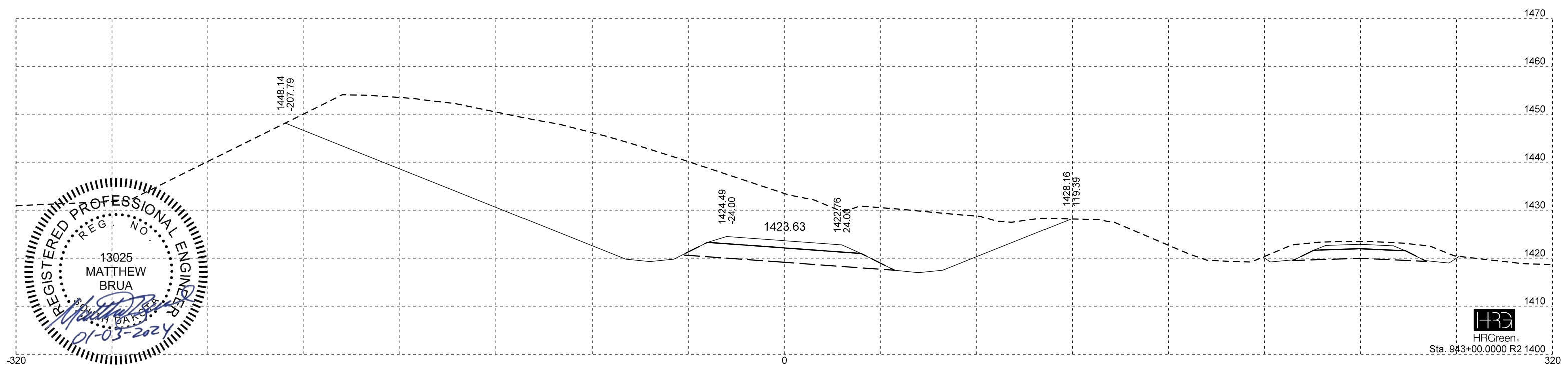
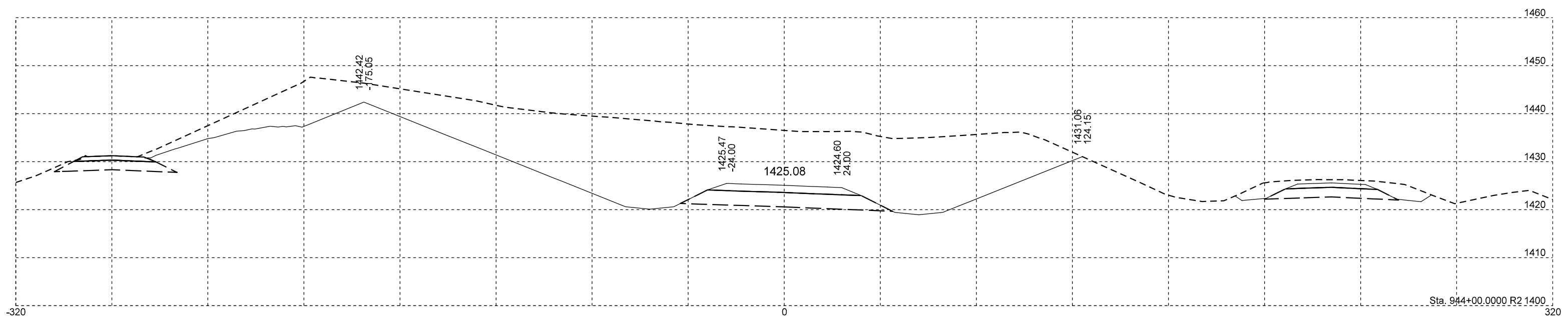
FOR BIDDING PURPOSES ONLY

STATE OF SOUTH DAKOTA	PROJECT	SHEET	TOTAL SHEETS
	P 0044(207)290	X28	X136

Plotting Date: 1/3/2024

SOUTH DAKOTA 44

Plot Scale - 1:40



Sta. 943+00.0000 R2 1400

File - ...1190604\CAD\X05\X0_main_FDI.dgn

Plotted From - mbrua


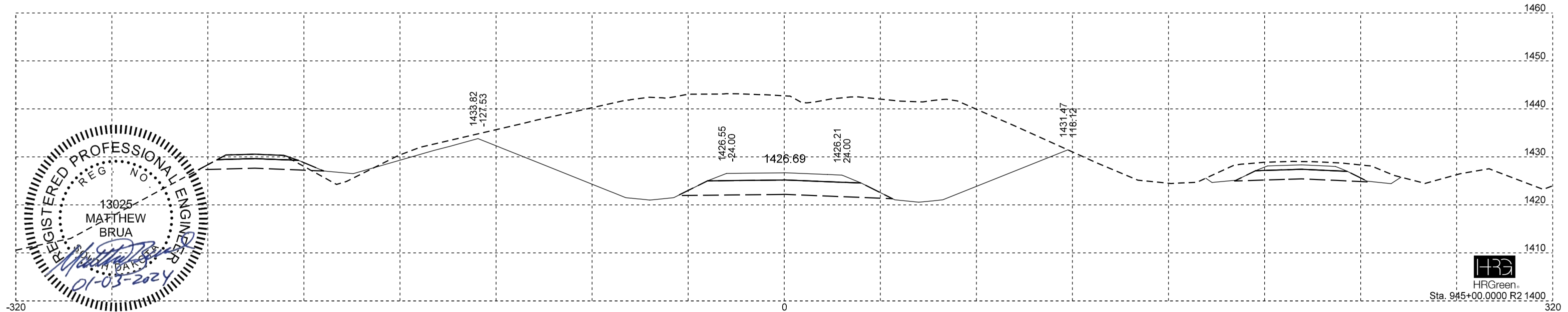
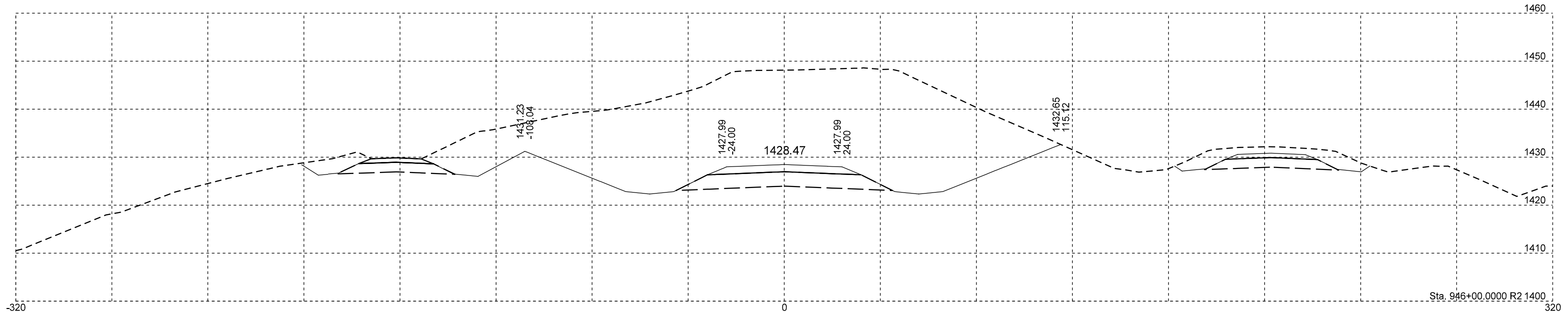
FOR BIDDING PURPOSES ONLY

STATE OF SOUTH DAKOTA	PROJECT	SHEET	TOTAL SHEETS
	P 0044(207)290	X29	X136

Plotting Date: 1/3/2024

SOUTH DAKOTA 44

Plot Scale - 1:40



Sta. 945+00.0000 R2 1400

File - ...1190604\CAD\X29\X0_main_FDI.dgn


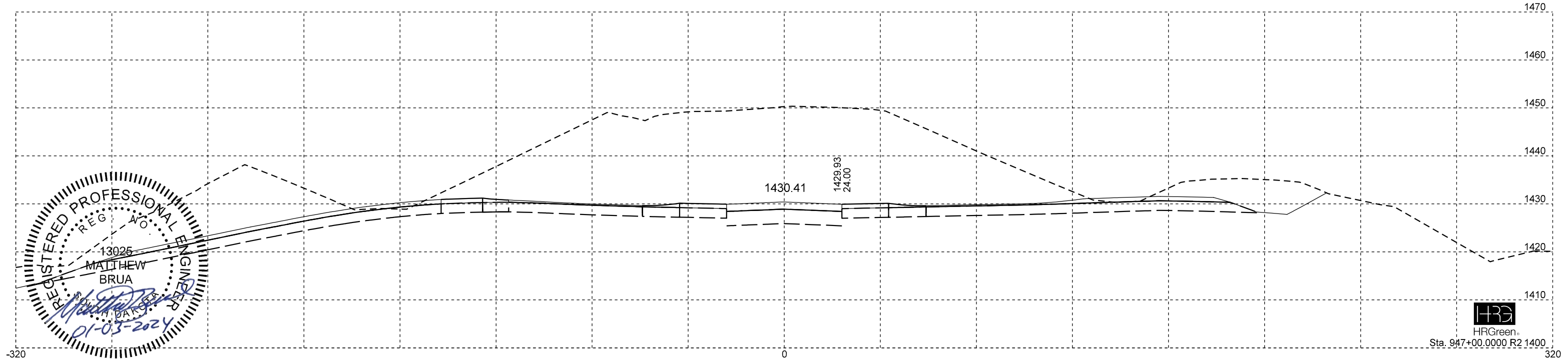
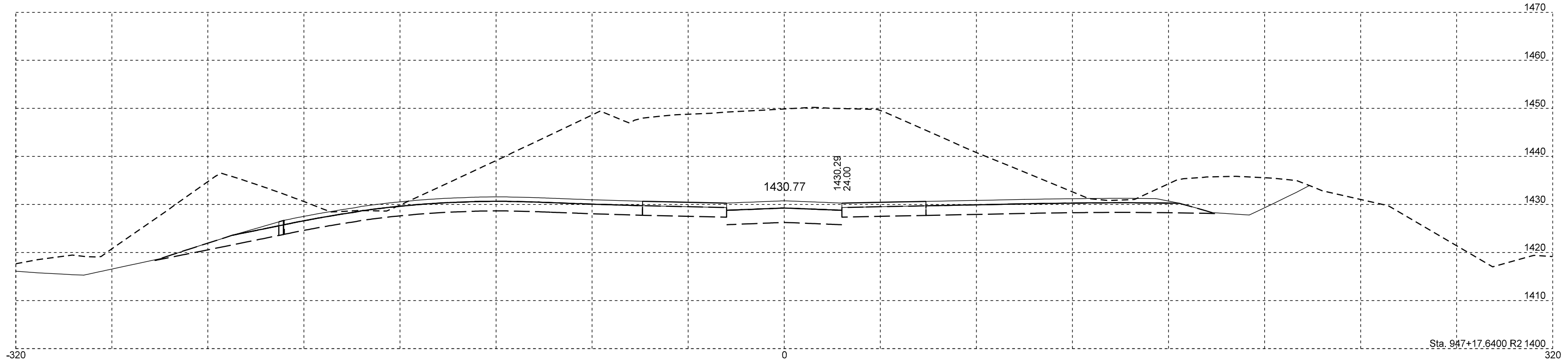
FOR BIDDING PURPOSES ONLY

STATE OF SOUTH DAKOTA	PROJECT	SHEET	TOTAL SHEETS
	P 0044(207)290	X30	X136

Plotting Date: 1/3/2024

SOUTH DAKOTA 44

Plot Scale - 1:40



Sta. 947+00.0000 R2 1400

File - ...1190604\CAD\X30\X0_main_FDI.dgn


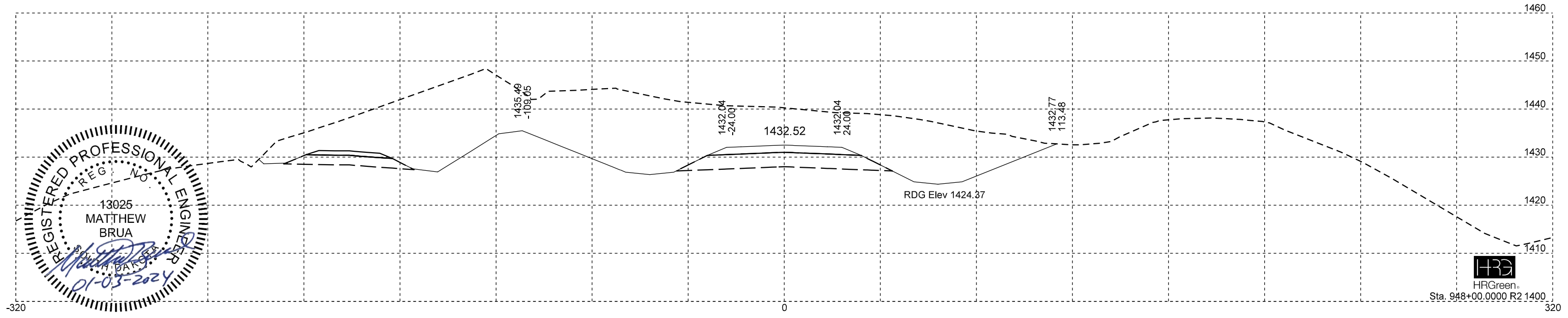
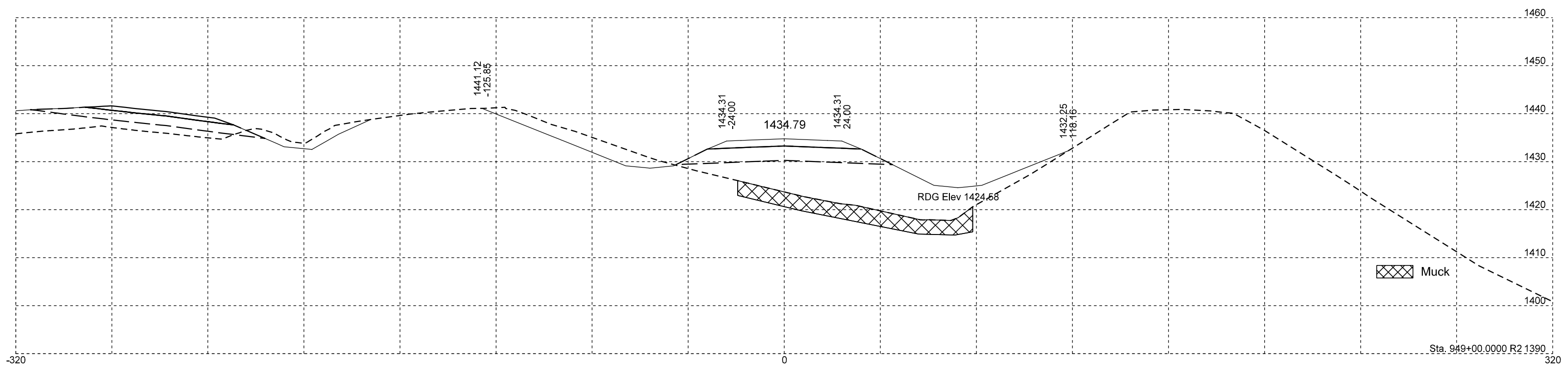
FOR BIDDING PURPOSES ONLY

STATE OF SOUTH DAKOTA	PROJECT	SHEET	TOTAL SHEETS
	P 0044(207)290	X31	X136

Plotting Date: 1/3/2024

SOUTH DAKOTA 44

Plot Scale - 1:40



Sta. 948+00.0000 R2 1400

File - ...1190604\CAD\X31\X0_main_FDI.dgn


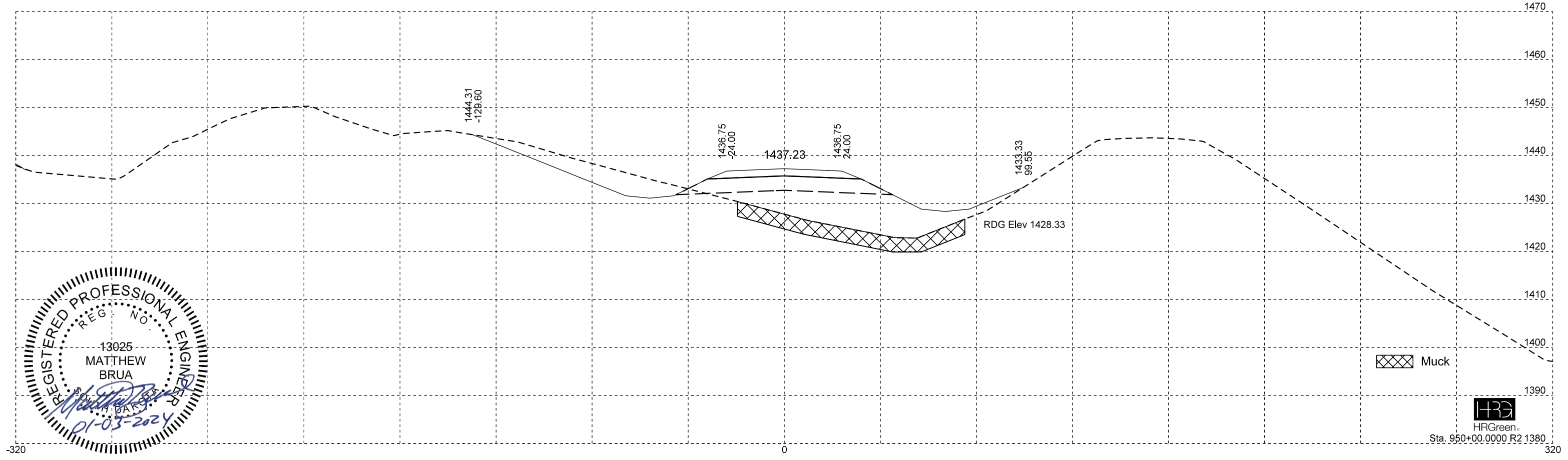
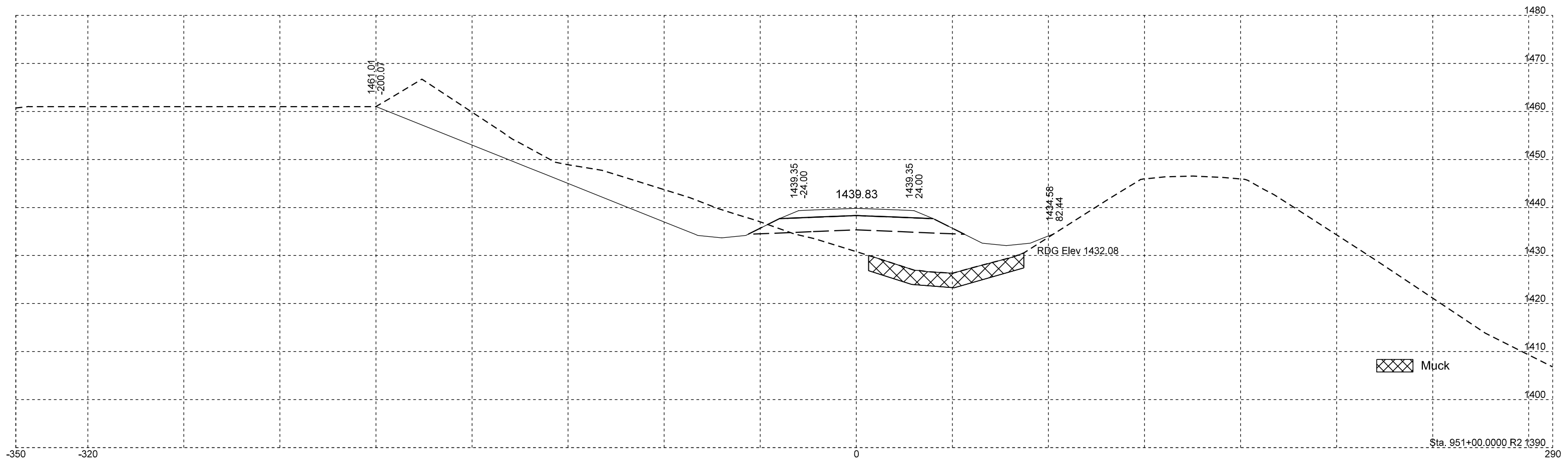
FOR BIDDING PURPOSES ONLY

STATE OF SOUTH DAKOTA	PROJECT	SHEET	TOTAL SHEETS
	P 0044(207)290	X32	X136

Plotting Date: 1/3/2024

SOUTH DAKOTA 44

Plot Scale - 1:40



File - ...1180604\CAD\X05\X0_main_FDI.dgn


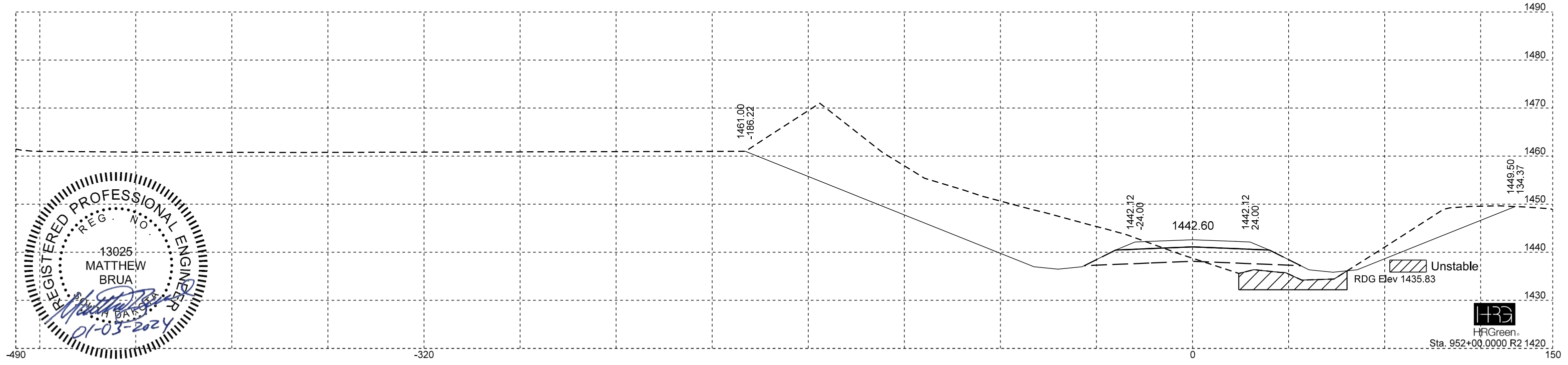
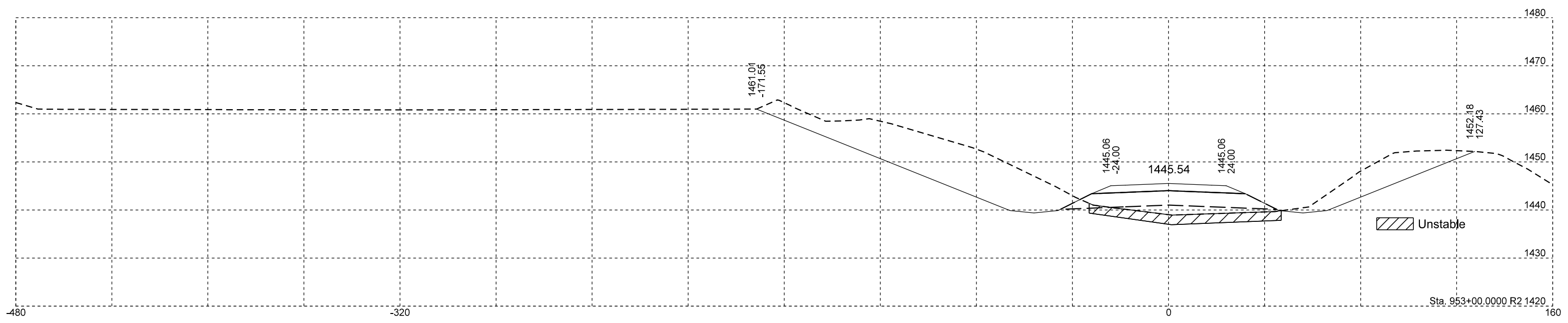
FOR BIDDING PURPOSES ONLY

STATE OF SOUTH DAKOTA	PROJECT	SHEET	TOTAL SHEETS
	P 0044(207)290	X33	X136

Plotting Date: 1/3/2024

SOUTH DAKOTA 44

Plot Scale - 1:40



Unstable: RDG Elev 1435.83



Sta. 952+00.0000 R2 1420

File - ...1190604\CAD\X33\X0_main_FDI.dgn


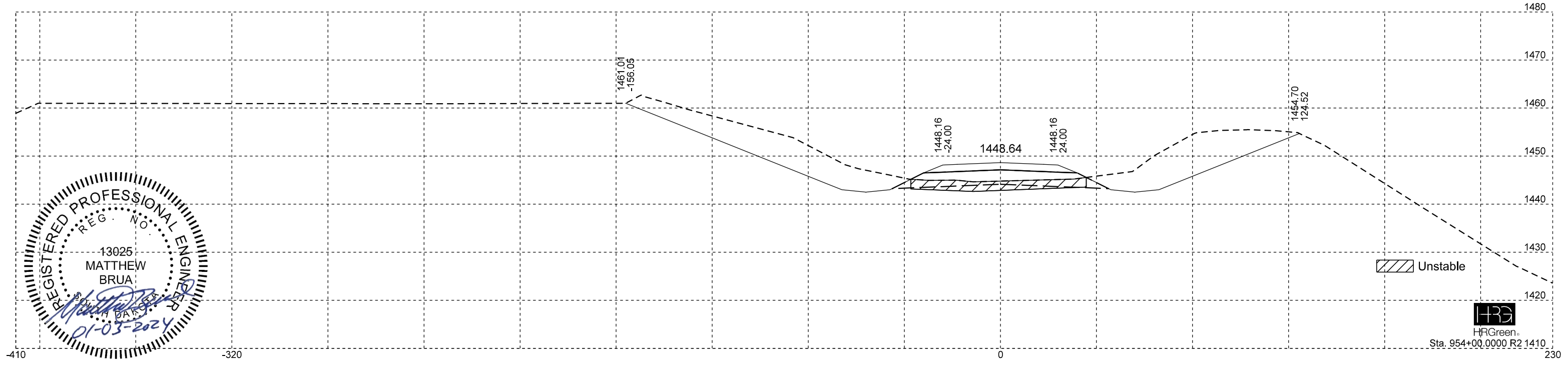
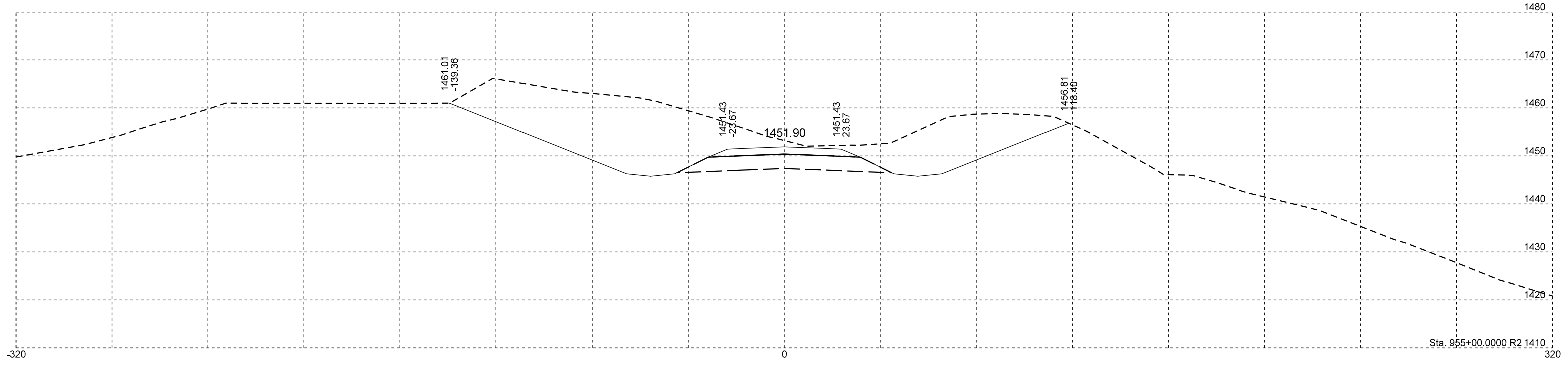
FOR BIDDING PURPOSES ONLY

STATE OF SOUTH DAKOTA	PROJECT	SHEET	TOTAL SHEETS
	P 0044(207)290	X34	X136

Plotting Date: 1/3/2024

SOUTH DAKOTA 44

Plot Scale - 1:40



Unstable



Sta. 954+00.0000 R2 1410

File - ...1190604\CAD\X34\X0_main_FDI.dgn

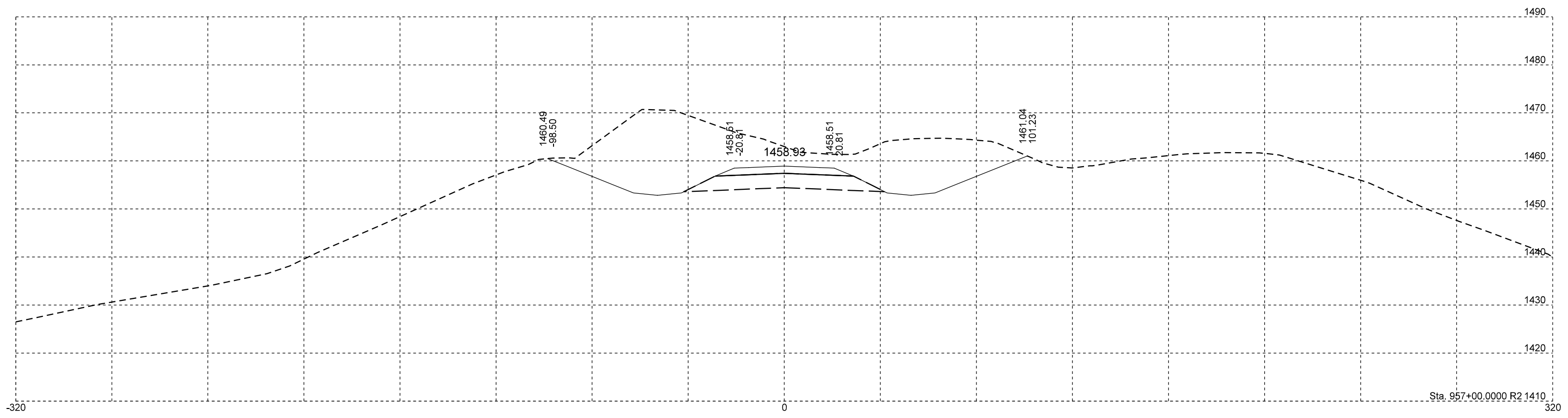
FOR BIDDING PURPOSES ONLY

STATE OF SOUTH DAKOTA	PROJECT	SHEET	TOTAL SHEETS
	P 0044(207)290	X35	X136

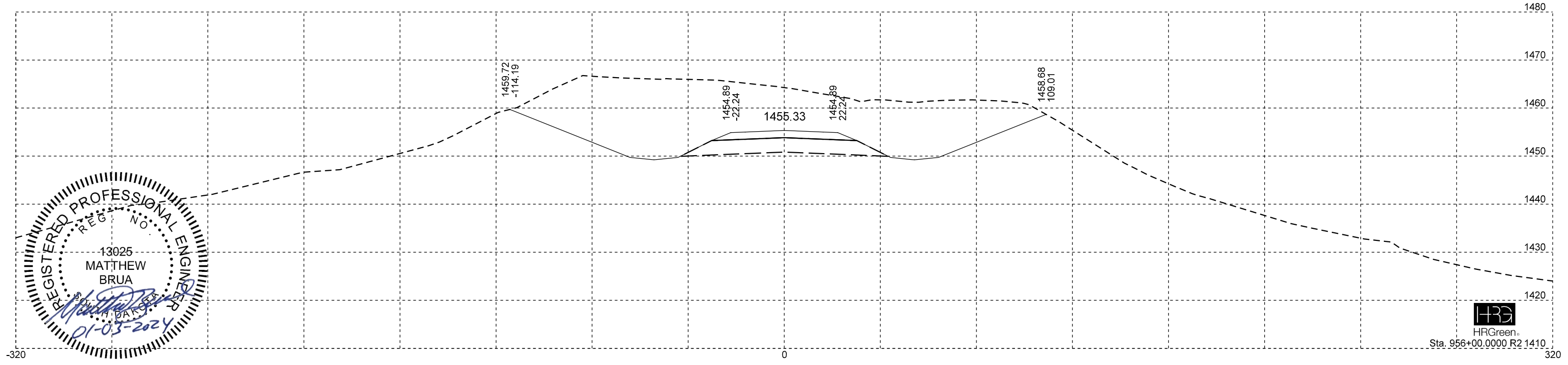
Plotting Date: 1/3/2024

SOUTH DAKOTA 44


Plot Scale - 1:40



Sta. 957+00.0000 R2 1410



Sta. 956+00.0000 R2 1410



File - ...1190604\CAD\X35\X0_main_FDI.dgn

Plotted From - mbrua

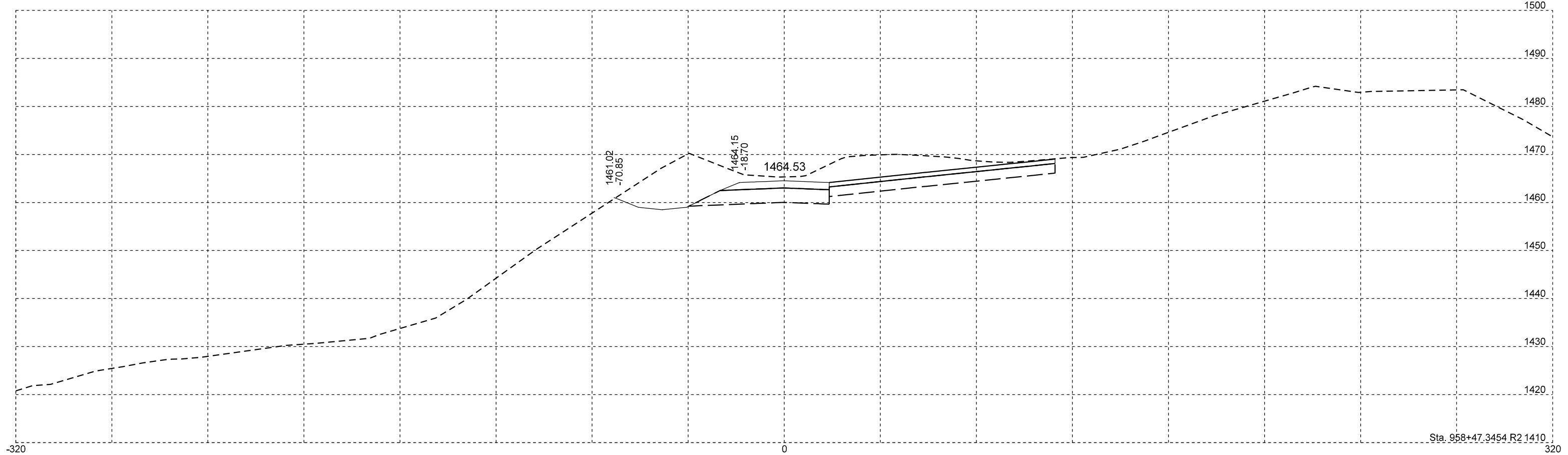
STATE OF SOUTH DAKOTA	PROJECT	SHEET	TOTAL SHEETS
	P 0044(207)290	X36	X136

FOR BIDDING PURPOSES ONLY

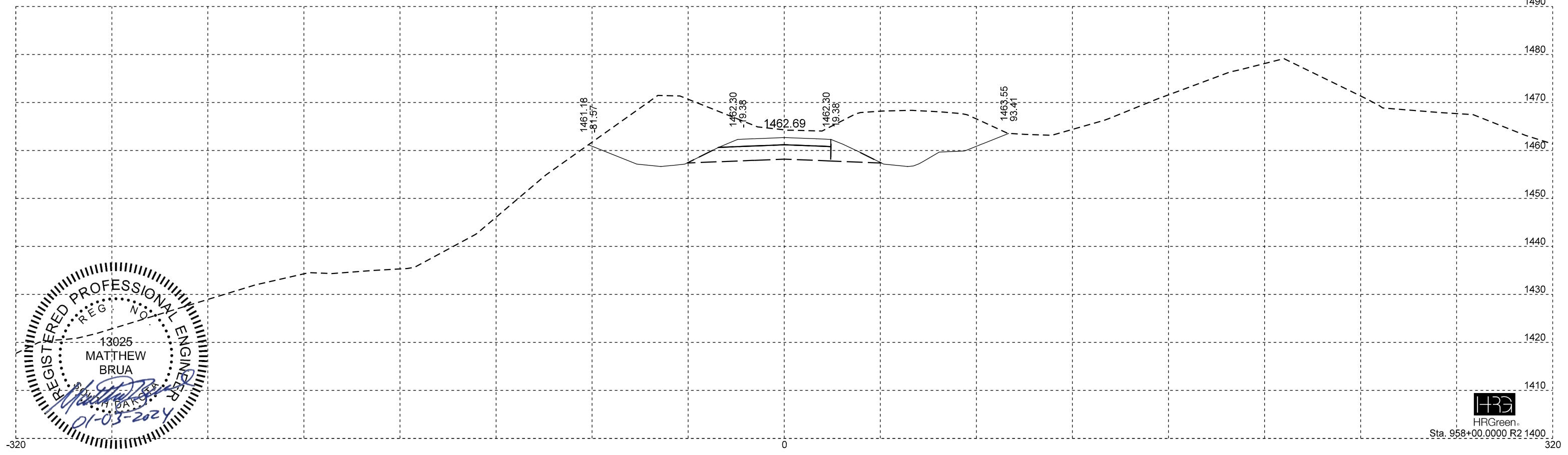
SOUTH DAKOTA 44

Plotting Date: 1/3/2024


Plot Scale - 1:40



Sta. 958+47.3454 R2 1410



Sta. 958+00.0000 R2 1400



File - ...1180604\CAD\X05\X0_main_FDI.dgn

Plotted From - mbrua

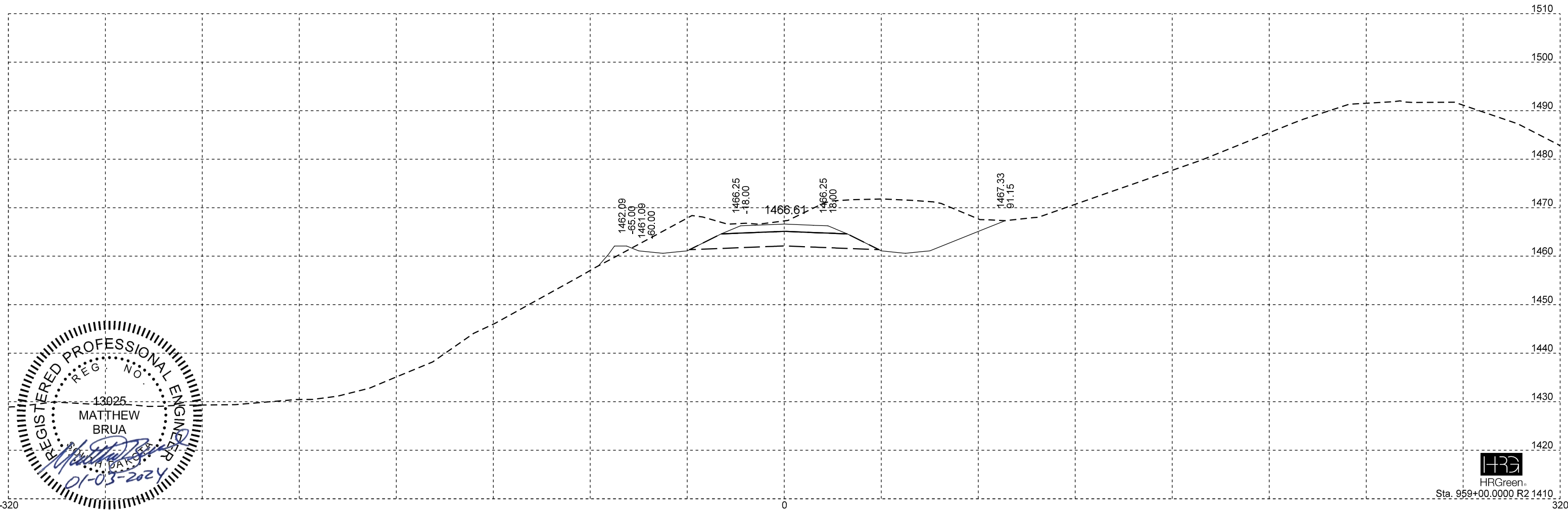
STATE OF SOUTH DAKOTA	PROJECT	SHEET	TOTAL SHEETS
	P 0044(207)290	X37	X136

FOR BIDDING PURPOSES ONLY

Plotting Date: 1/3/2024

SOUTH DAKOTA 44

Plot Scale - 1:40



Sta. 959+00.0000 R2 1410

File - ...1180604\CAD\X05\X0_main_FDI.dgn

Plotted From - mbrua

STATE OF SOUTH DAKOTA	PROJECT	SHEET	TOTAL SHEETS
	P 0044(207)290	X38	X136

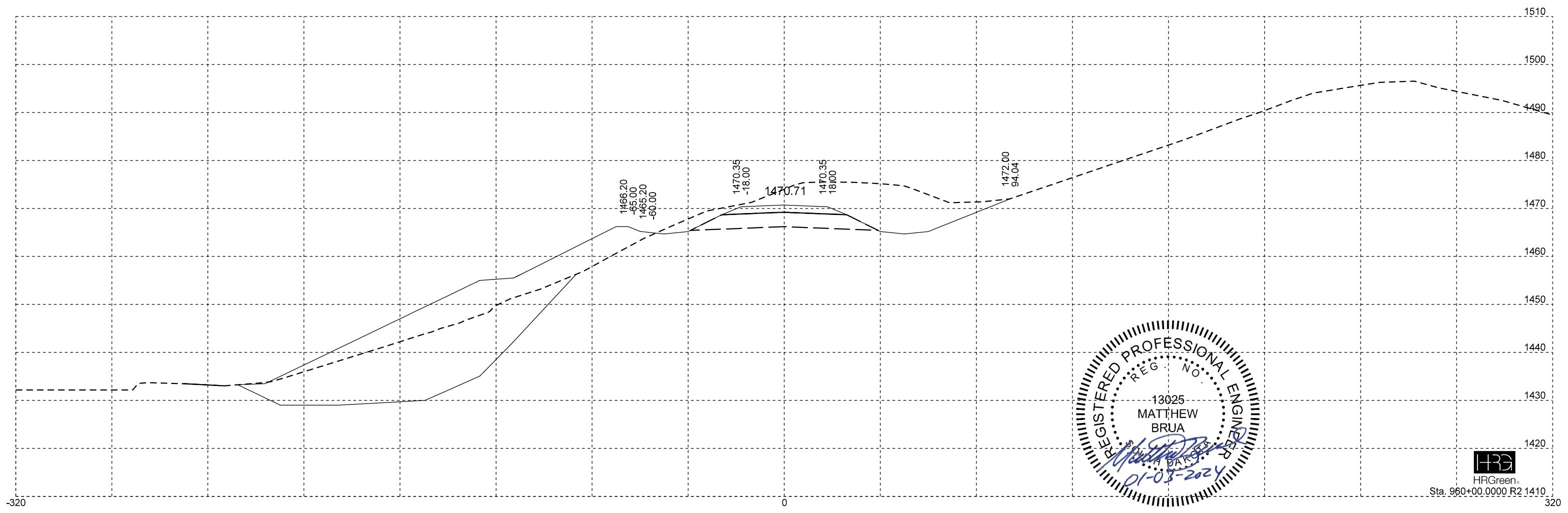
FOR BIDDING PURPOSES ONLY

Plotting Date: 1/3/2024

SOUTH DAKOTA 44

Plot Scale - 1:40

Plotted From - mbrua



Sta. 960+00.0000 R2 1410

File - ...1180604\CAD\X05\X0_main_FDI.dgn

STATE OF SOUTH DAKOTA	PROJECT	SHEET	TOTAL SHEETS
	P 0044(207)290	X39	X136

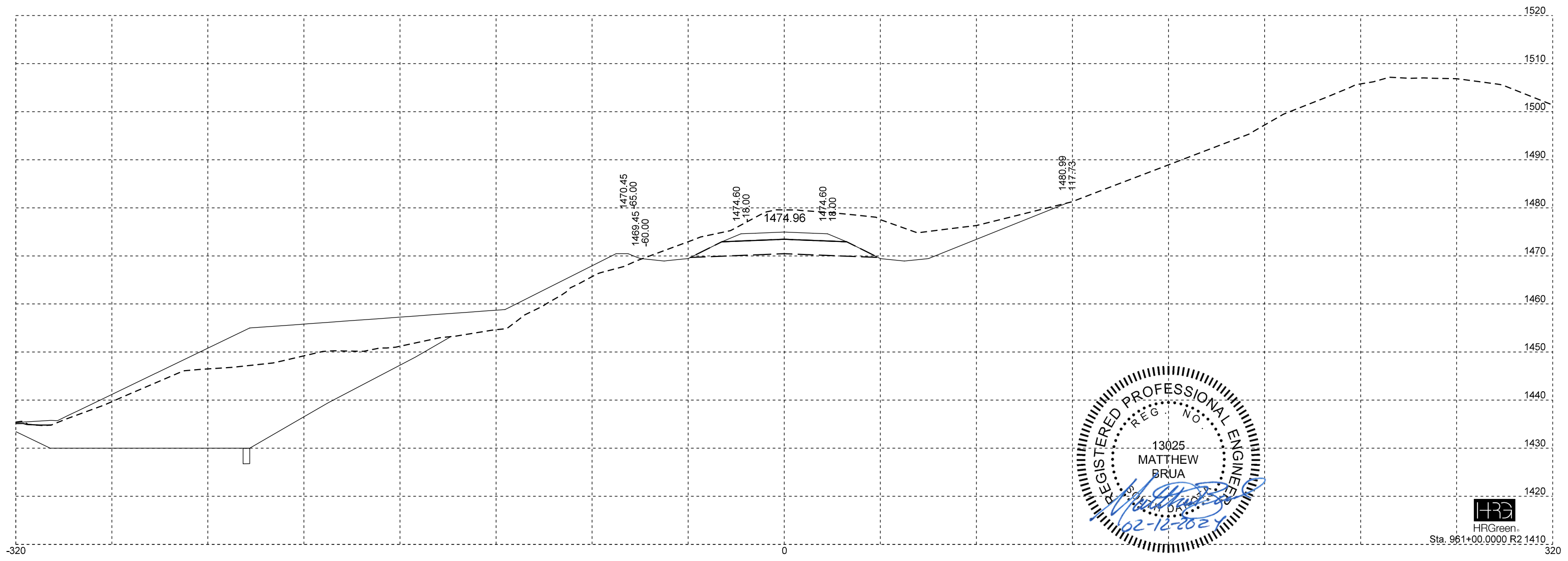
FOR BIDDING PURPOSES ONLY

SOUTH DAKOTA 44

Plotting Date: 2/9/2024
Rev 02/09/2024 MJB

Plot Scale - 1:40

Plotted From - mbrua



Sta. 961+00.0000 R2 1410


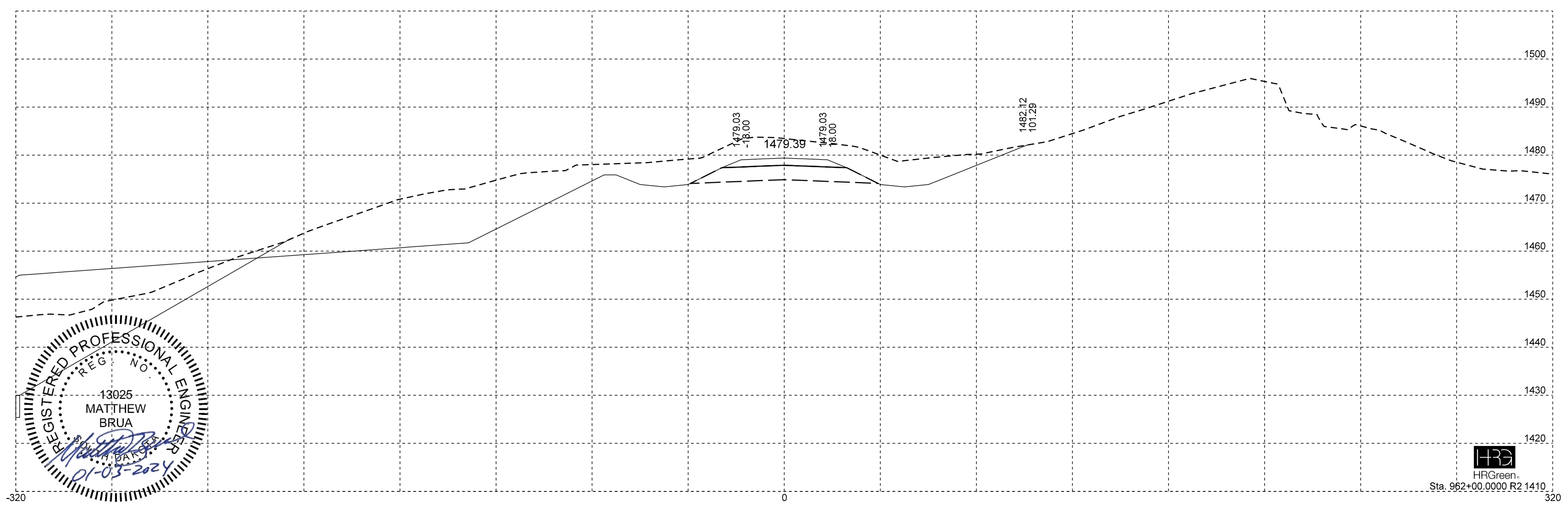
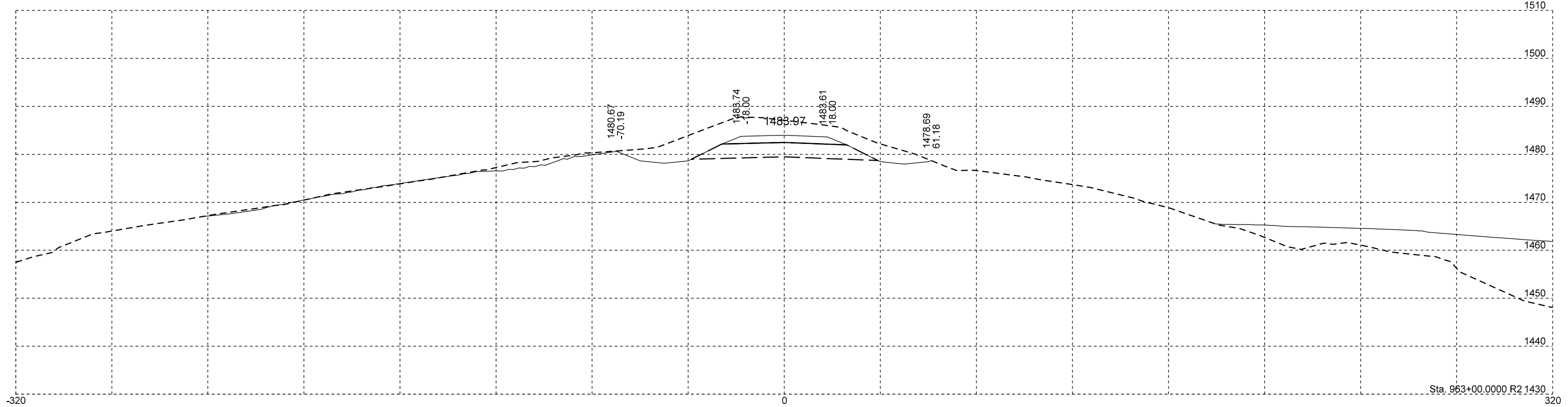
File - ...1180604\CAD\X05\X0_main_FDI.dgn

FOR BIDDING PURPOSES ONLY

Plotting Date: 1/3/2024

SOUTH DAKOTA 44

Plot Scale - 1:40



File - ...1180604\CAD\X05\X0_main_FDI.dgn

Plotted From - mbrua


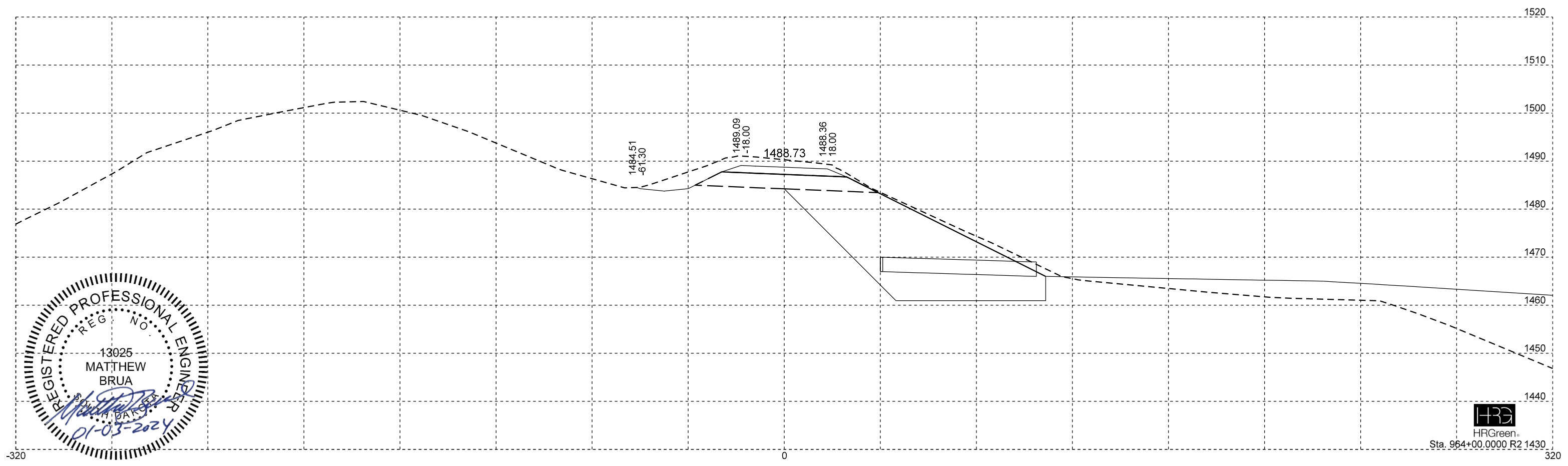
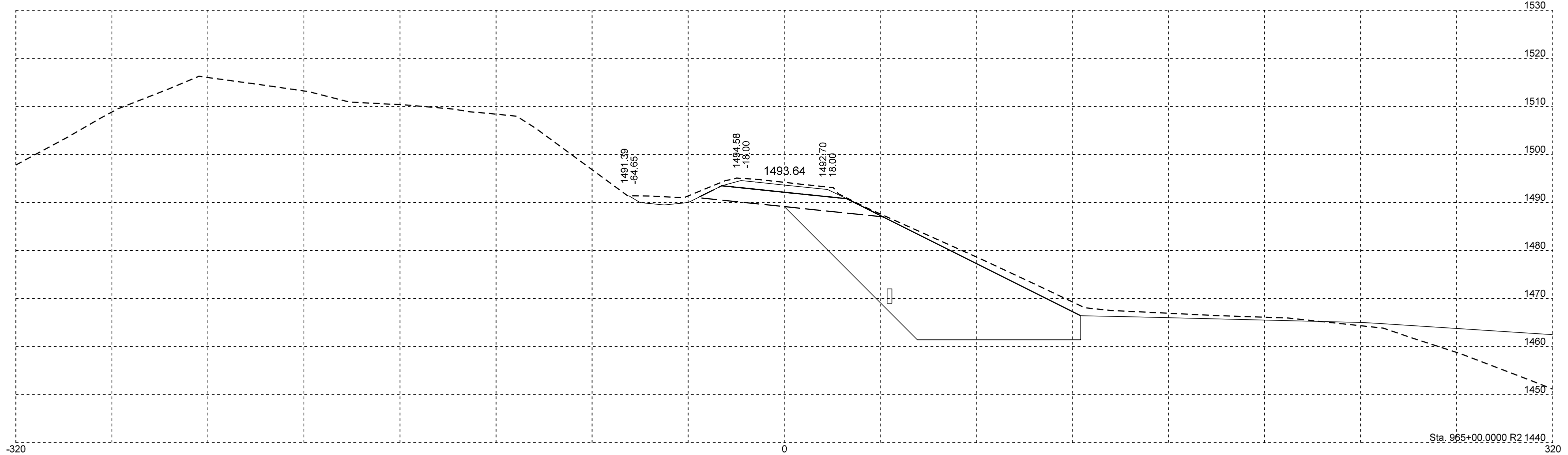
FOR BIDDING PURPOSES ONLY

STATE OF SOUTH DAKOTA	PROJECT	SHEET	TOTAL SHEETS
	P 0044(207)290	X41	X136

Plotting Date: 1/3/2024

SOUTH DAKOTA 44

Plot Scale - 1:40



Sta. 964+00.0000 R2 1430

File - ...1180604\CAD\X05\X0_main_FDI.dgn


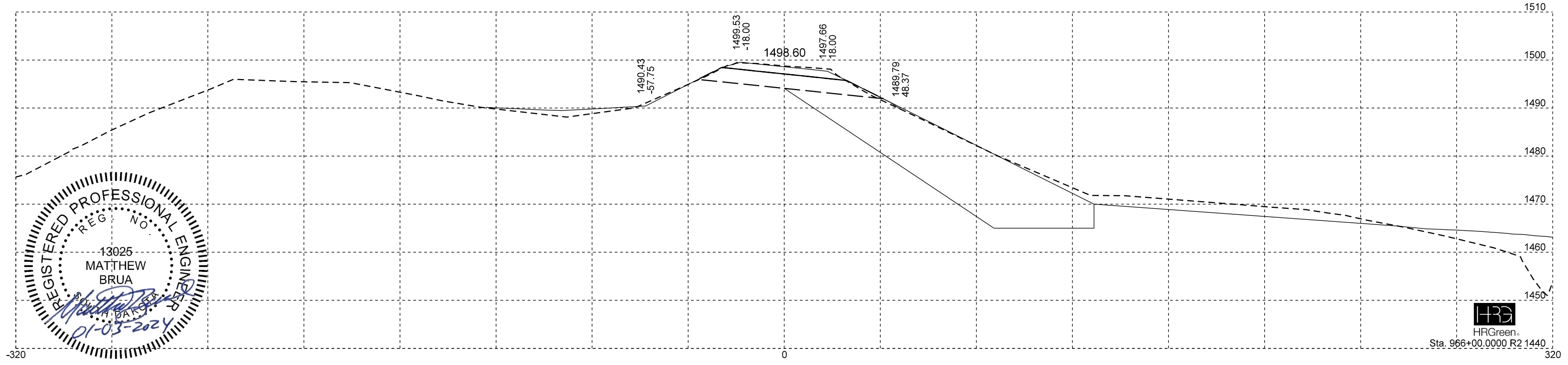
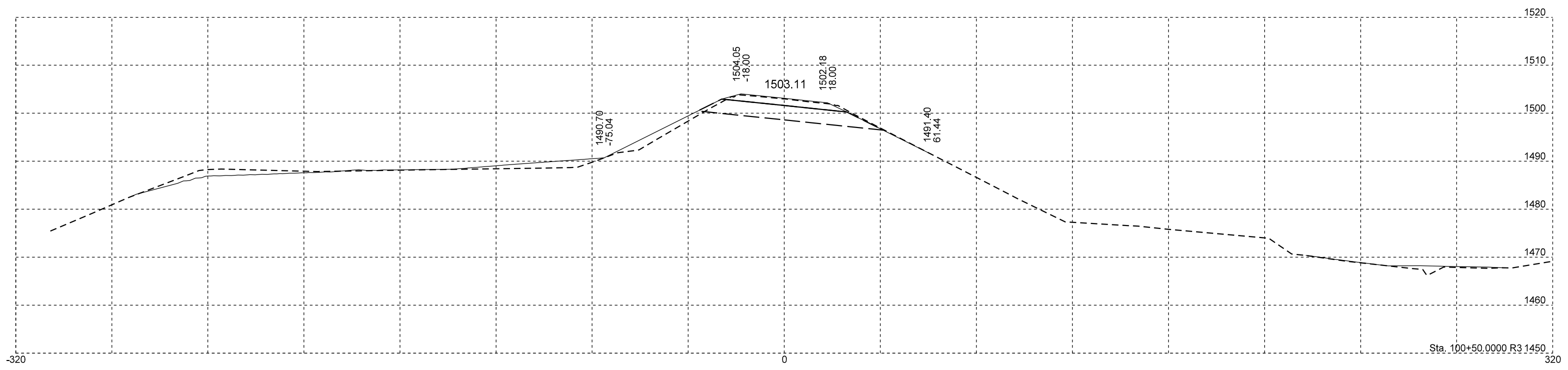
FOR BIDDING PURPOSES ONLY

STATE OF SOUTH DAKOTA	PROJECT	SHEET	TOTAL SHEETS
	P 0044(207)290	X42	X136

Plotting Date: 1/3/2024

SOUTH DAKOTA 44

Plot Scale - 1:40



Sta. 966+00.0000 R2 1440

File - ...1190604\CAD\X05\X0_main_FDI.dgn


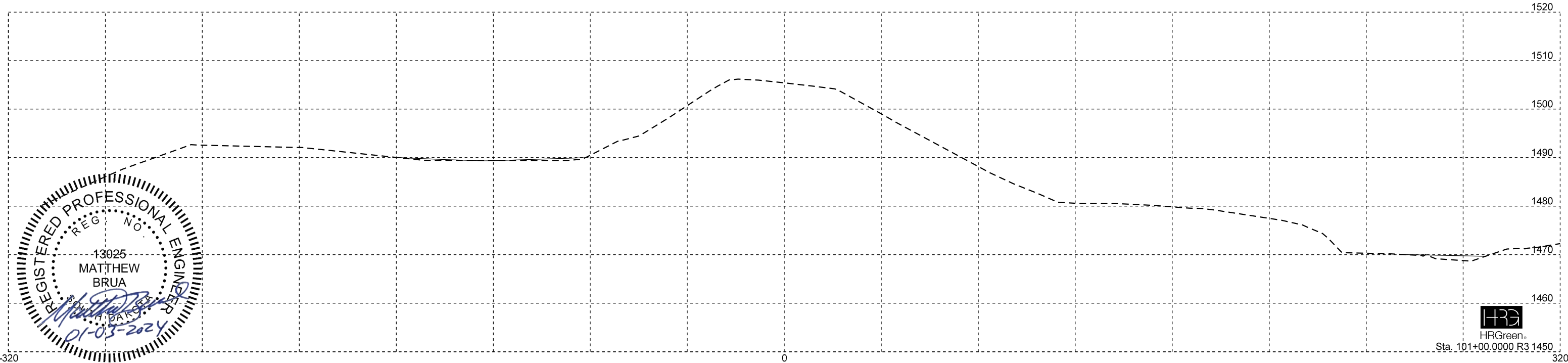
STATE OF SOUTH DAKOTA	PROJECT	SHEET	TOTAL SHEETS
	P 0044(207)290	X43	X136

FOR BIDDING PURPOSES ONLY

Plotting Date: 1/3/2024

SOUTH DAKOTA 44

Plot Scale - 1:40



Sta. 101+00.0000 R3 1450

File - ...1180604\CAD\X05\X0_main_FDI.dgn

Plotted From - mbrua


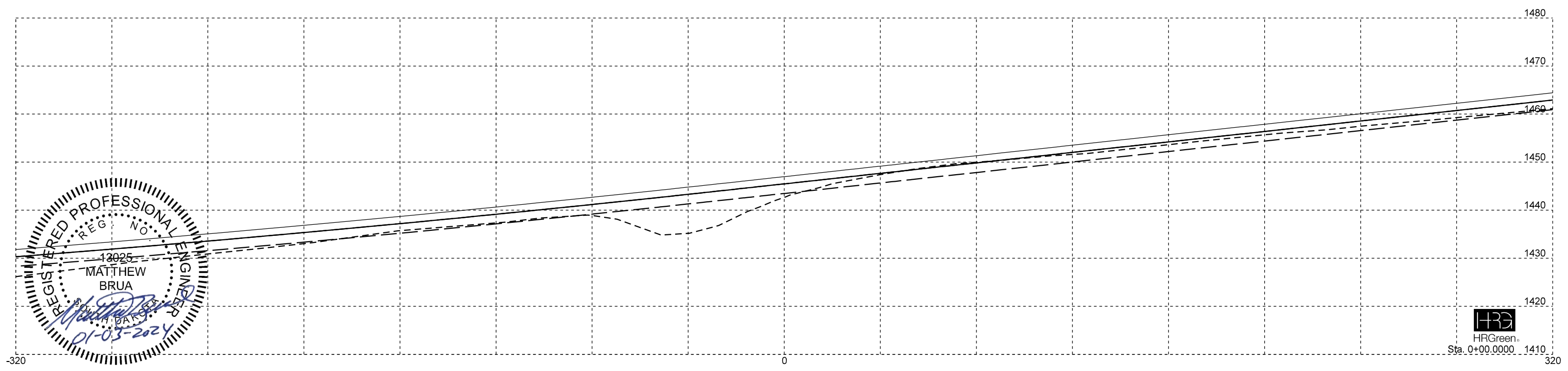
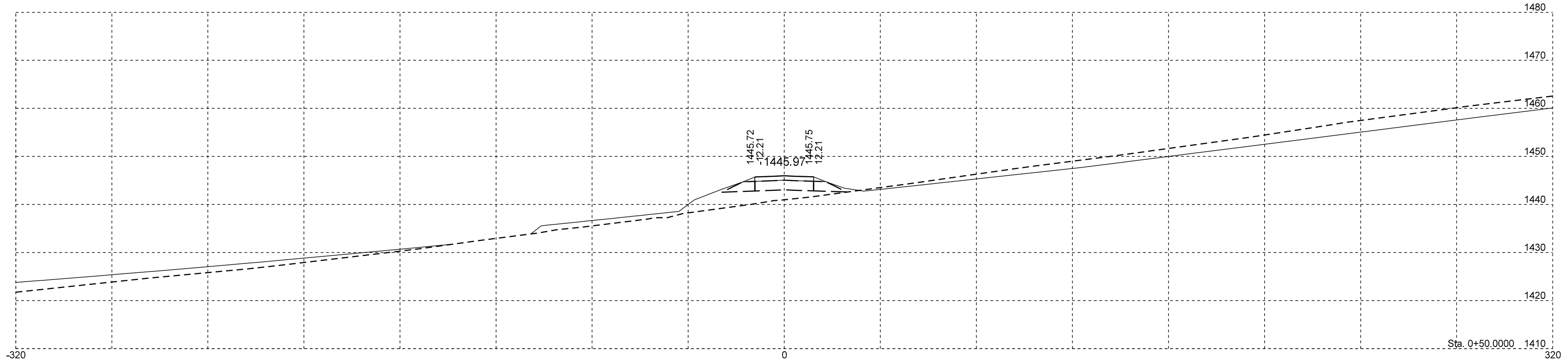
FOR BIDDING PURPOSES ONLY

STATE OF SOUTH DAKOTA	PROJECT	SHEET	TOTAL SHEETS
	P 0044(207)290	X44	X136

Plotting Date: 1/3/2024

BOAT ACCESS

Plot Scale - 1:40



File - ...1190604\CAD\X505X0_side.dgn


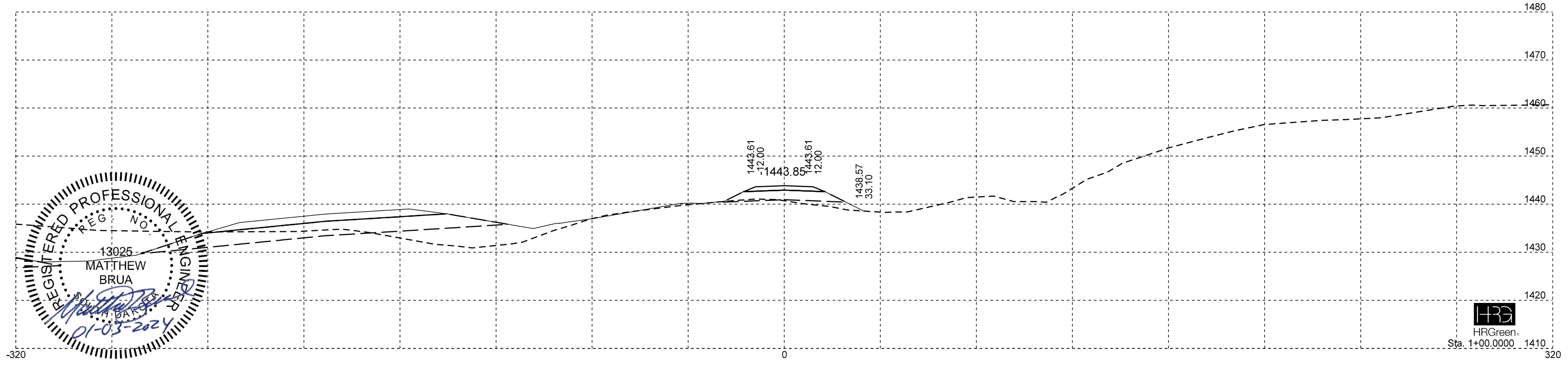
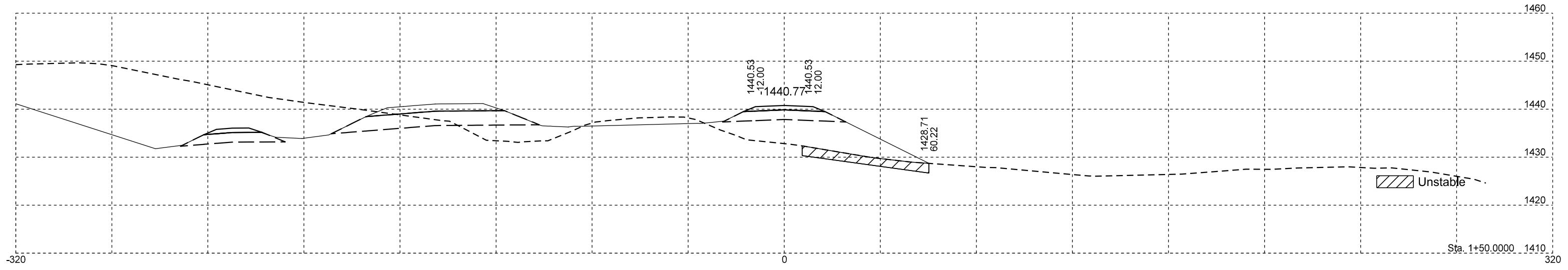
FOR BIDDING PURPOSES ONLY

STATE OF SOUTH DAKOTA	PROJECT	SHEET	TOTAL SHEETS
	P 0044(207)290	X45	X136

Plotting Date: 1/3/2024

BOAT ACCESS

Plot Scale - 1:40




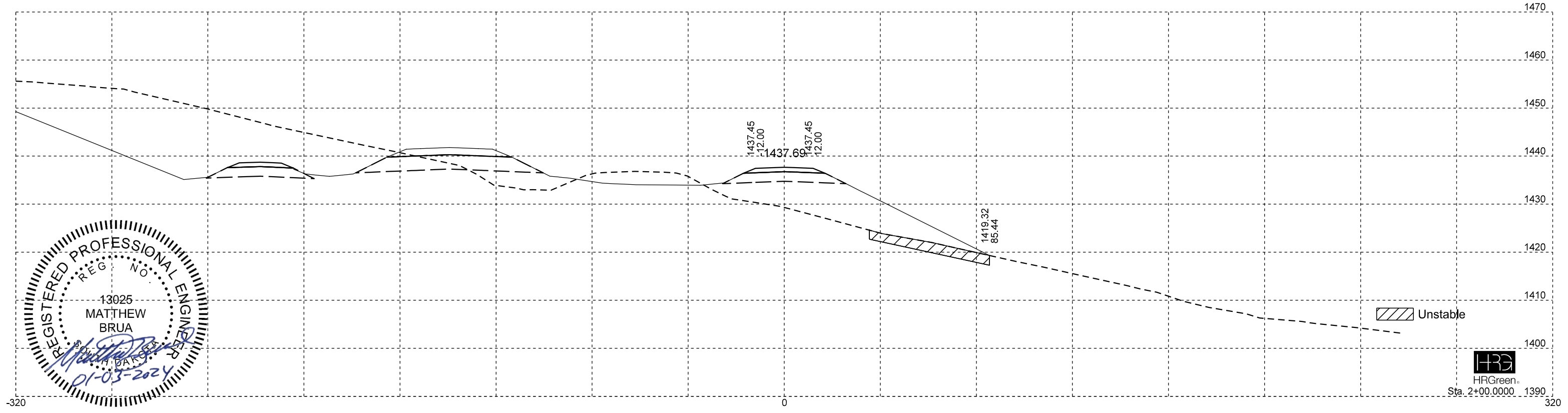
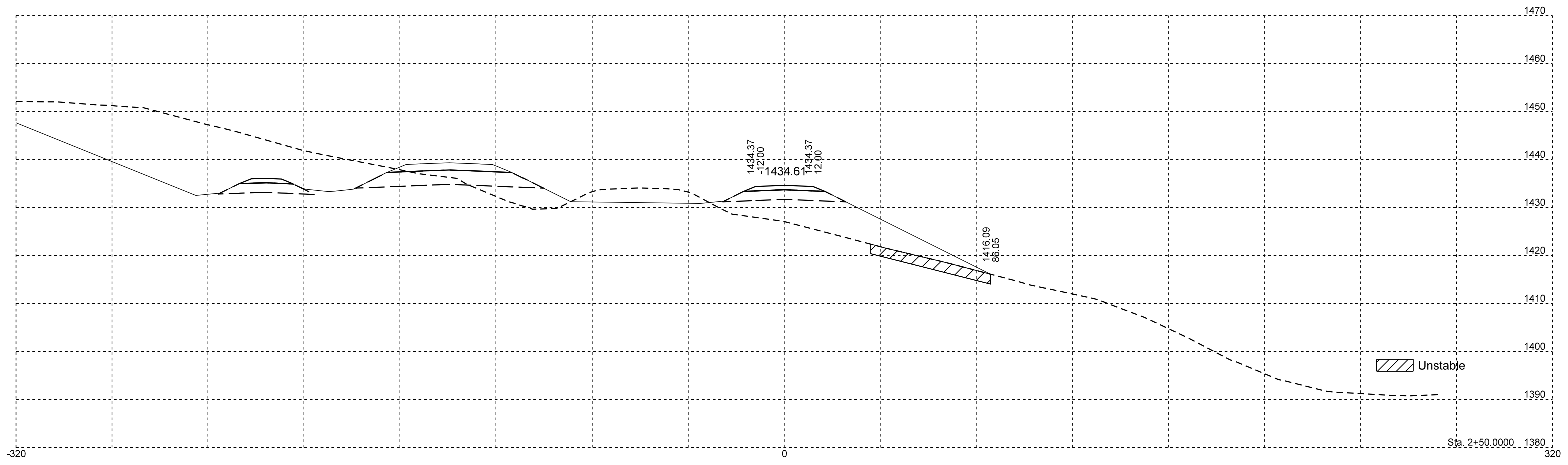
File - ...1190604\CAD\X505X0_side.dgn

FOR BIDDING PURPOSES ONLY

Plotting Date: 1/3/2024

BOAT ACCESS

Plot Scale - 1:40



File - ...1180604\CAD\X505X0_side.dgn


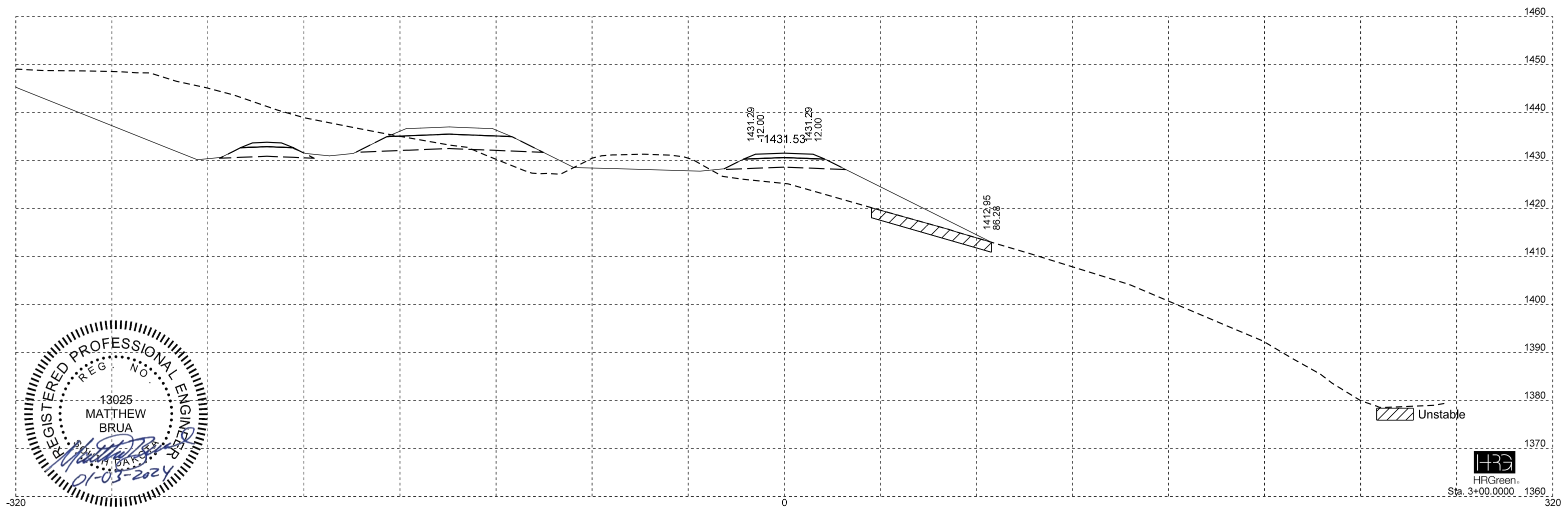
STATE OF SOUTH DAKOTA	PROJECT	SHEET	TOTAL SHEETS
	P 0044(207)290	X47	X136

FOR BIDDING PURPOSES ONLY

Plotting Date: 1/3/2024

BOAT ACCESS

Plot Scale - 1:40



File - ...1190604\CAD\X505X0_side.dgn


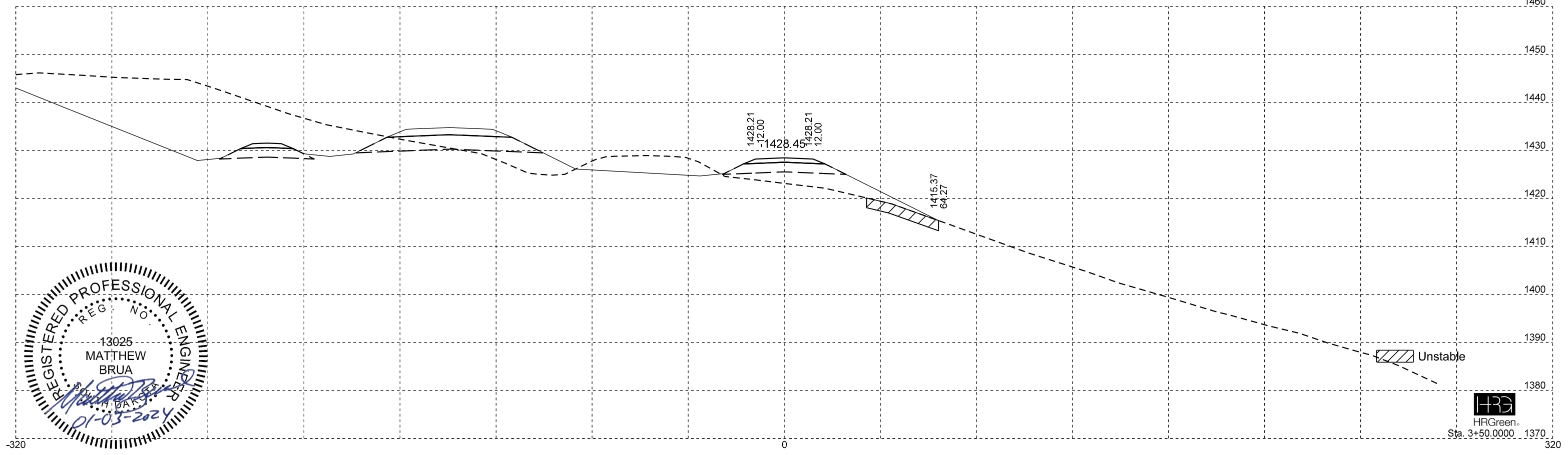
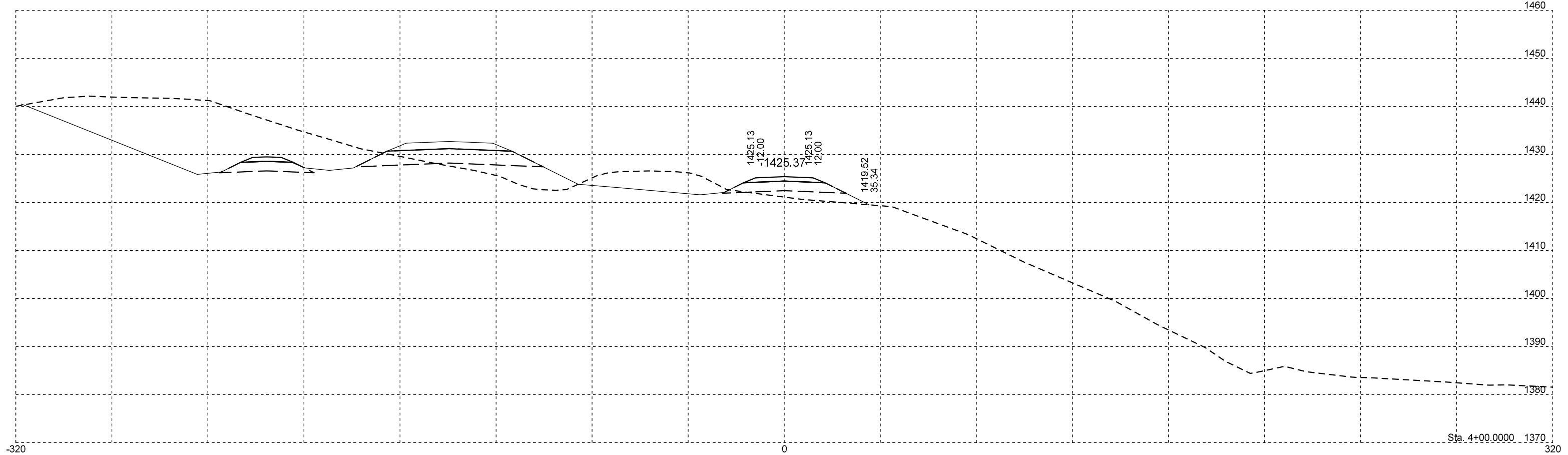
Plotted From - mbrua

FOR BIDDING PURPOSES ONLY

Plotting Date: 1/3/2024

BOAT ACCESS

Plot Scale - 1:40



Unstable



File - ...1180604\CAD\X05\X0_sfile.dgn

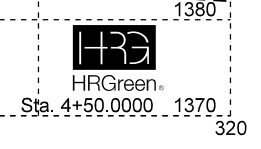

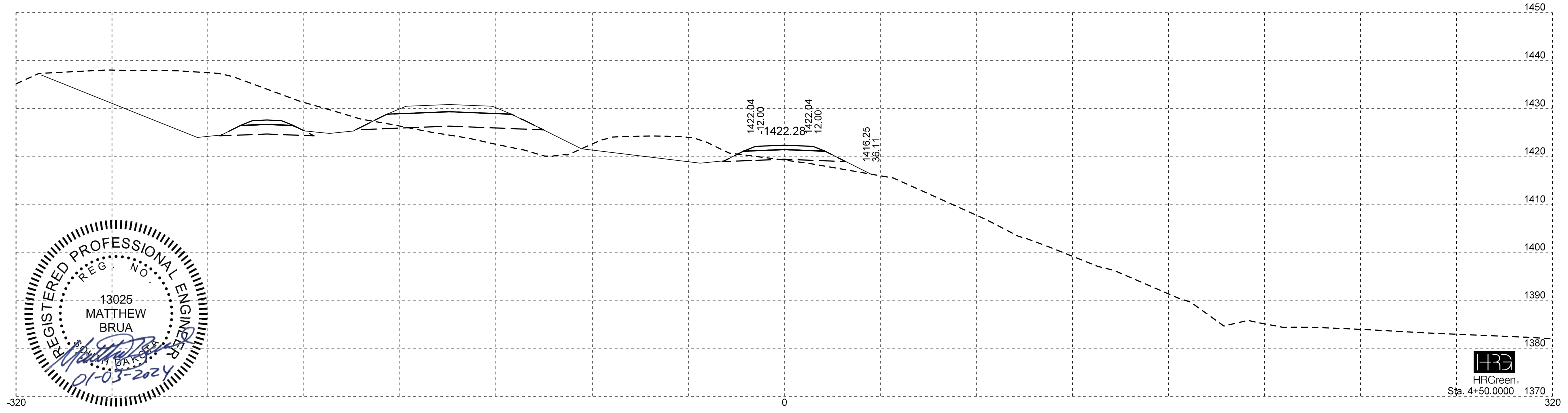
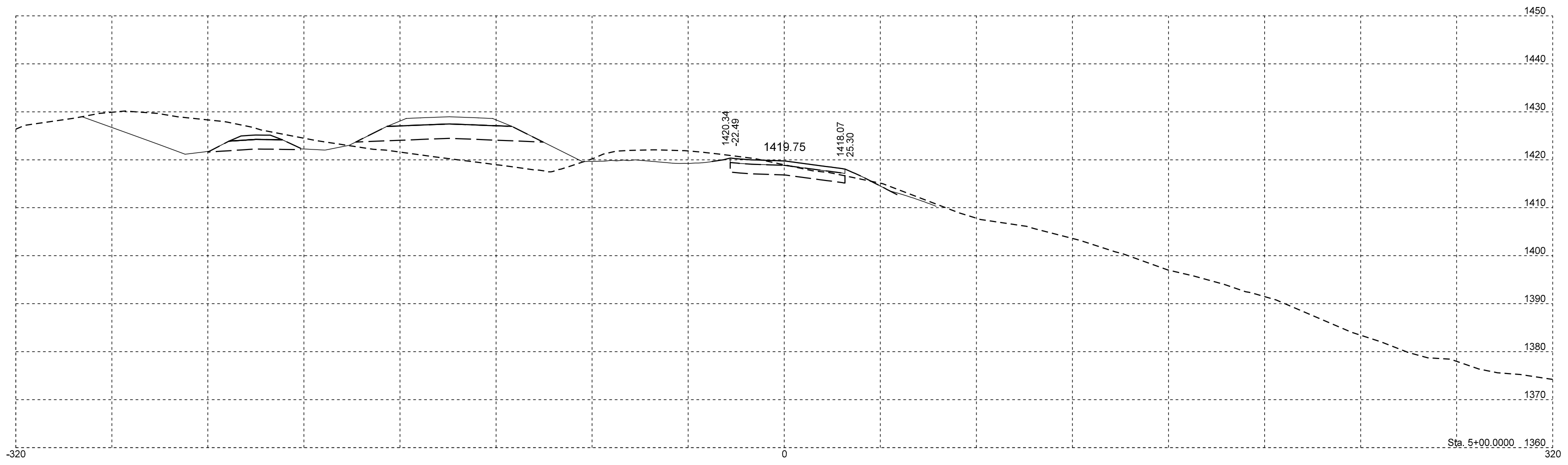
STATE OF SOUTH DAKOTA	PROJECT	SHEET	TOTAL SHEETS
	P 0044(207)290	X49	X136

FOR BIDDING PURPOSES ONLY

Plotting Date: 1/3/2024

BOAT ACCESS

Plot Scale - 1:40



File - ...1180604\CAD\X505X0_side.dgn


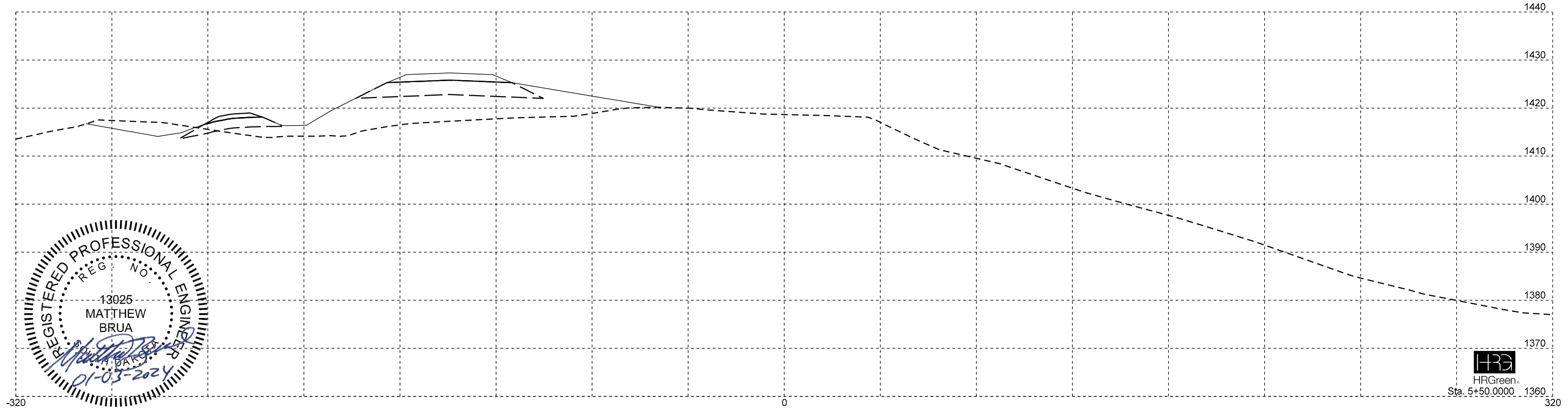
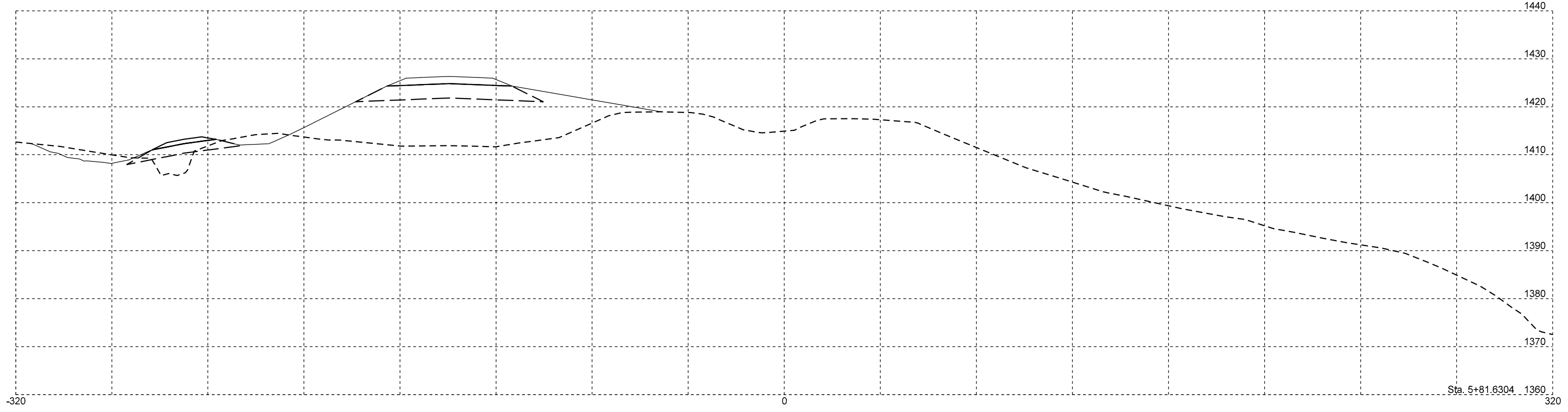
STATE OF SOUTH DAKOTA	PROJECT	SHEET	TOTAL SHEETS
	P 0044(207)290	X50	X136

FOR BIDDING PURPOSES ONLY

Plotting Date: 1/3/2024

BOAT ACCESS

Plot Scale - 1:40



File - ...1180604\CAD\X50\X0_side.dgn

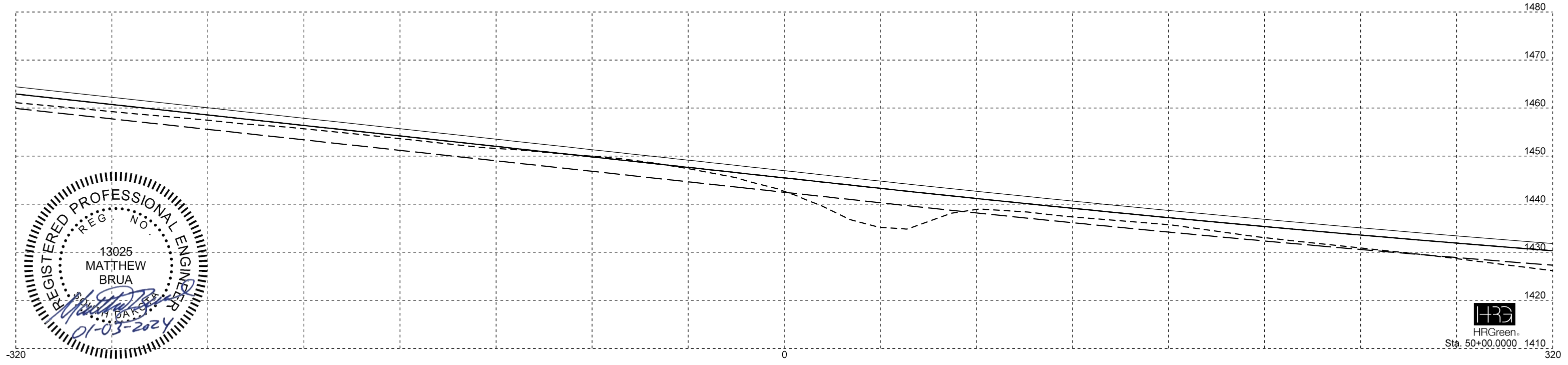
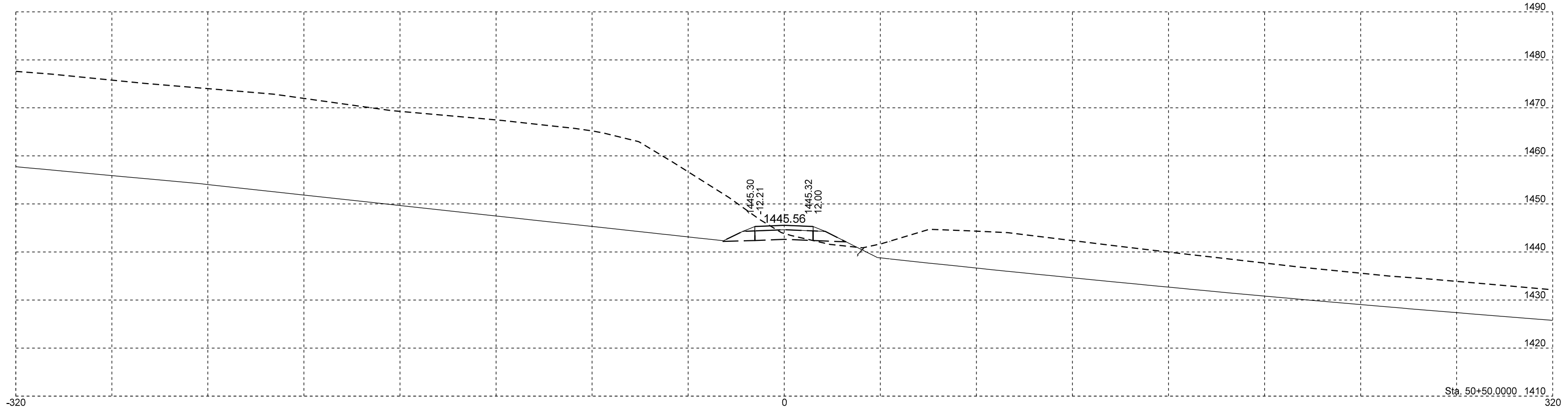
FOR BIDDING PURPOSES ONLY

STATE OF SOUTH DAKOTA	PROJECT	SHEET	TOTAL SHEETS
	P 0044(207)290	X51	X136

Plotting Date: 1/3/2024

GFP ACCESS

Plot Scale - 1:40



File - ...1190604\CAD\X505X0_side.dgn


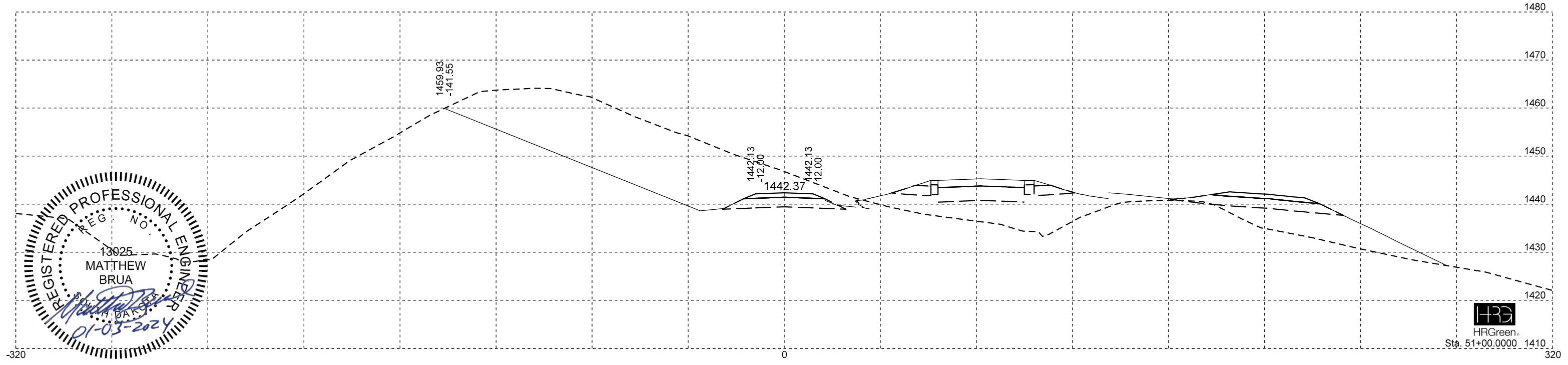
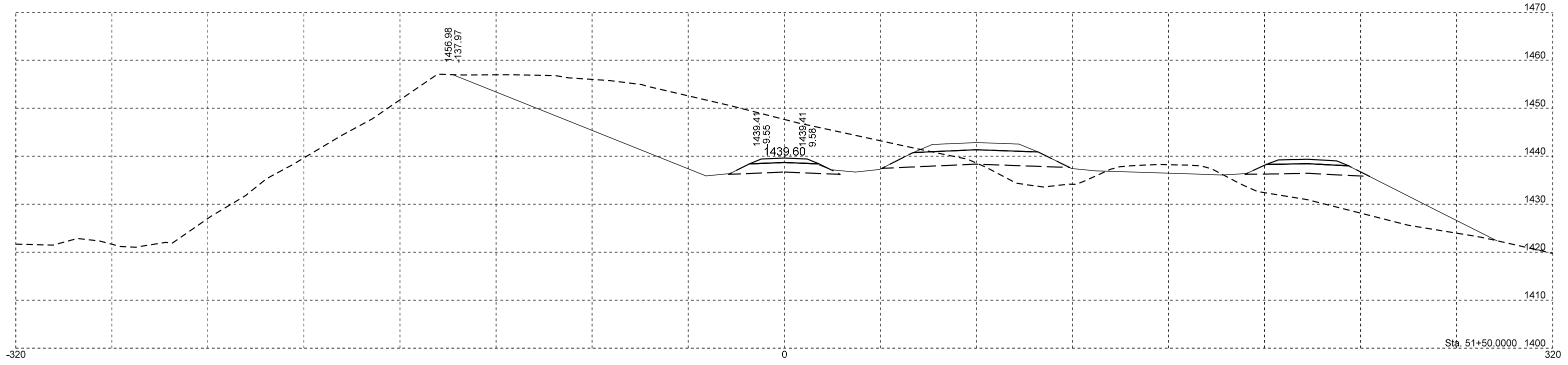
FOR BIDDING PURPOSES ONLY

STATE OF SOUTH DAKOTA	PROJECT	SHEET	TOTAL SHEETS
	P 0044(207)290	X52	X136

Plotting Date: 1/3/2024

GFP ACCESS

Plot Scale - 1:40



File - ...1190604\CAD\X505X0_side.dgn


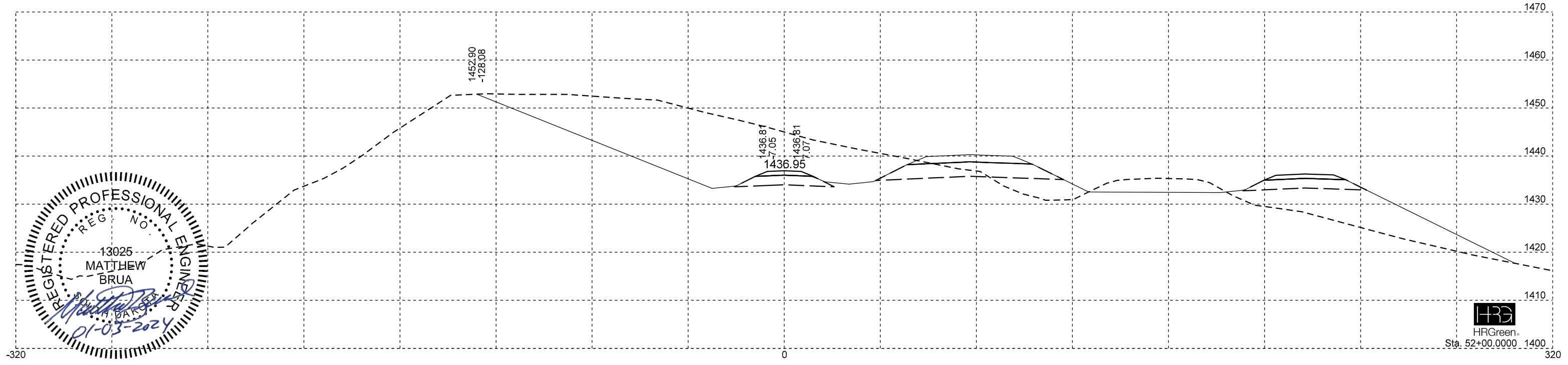
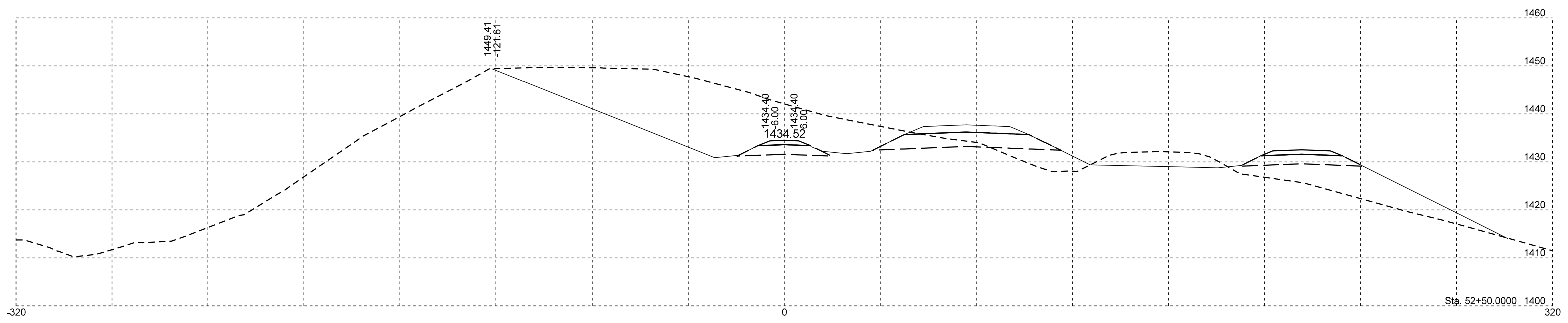
FOR BIDDING PURPOSES ONLY

STATE OF SOUTH DAKOTA	PROJECT	SHEET	TOTAL SHEETS
	P 0044(207)290	X53	X136

Plotting Date: 1/3/2024

GFP ACCESS

Plot Scale - 1:40



File - ...1190604\CAD\X505\X0_side.dgn


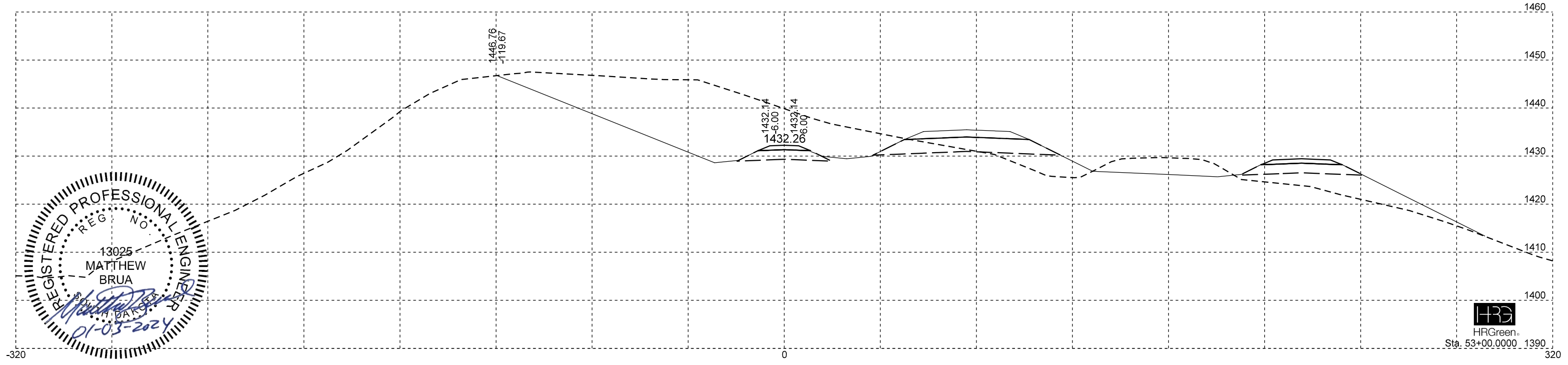
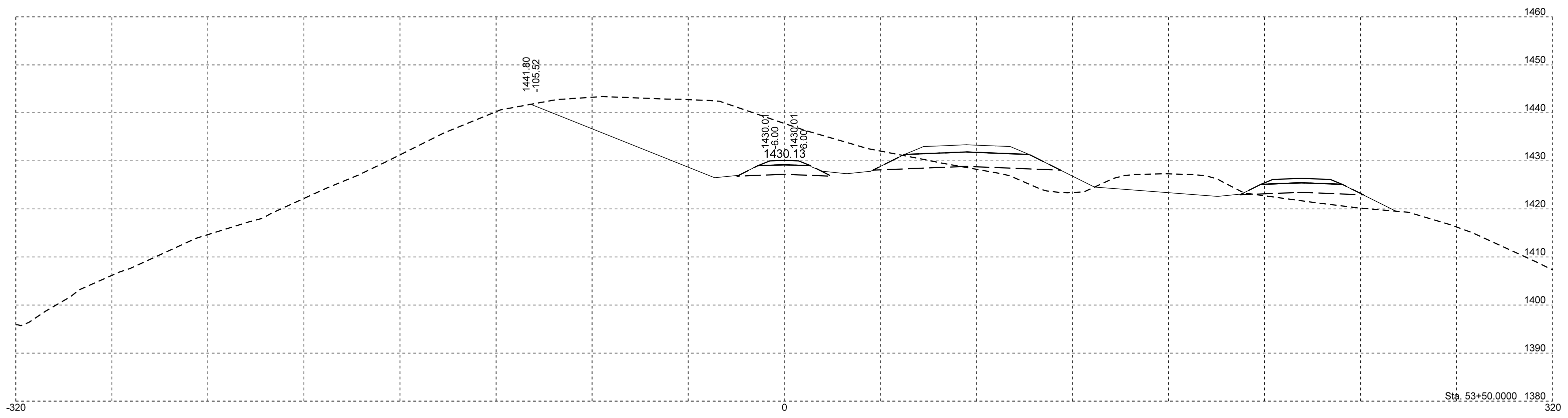
FOR BIDDING PURPOSES ONLY

STATE OF SOUTH DAKOTA	PROJECT	SHEET	TOTAL SHEETS
	P 0044(207)290	X54	X136

Plotting Date: 1/3/2024

GFP ACCESS

Plot Scale - 1:40



File - ...1190604\CAD\X505X0_side.dgn

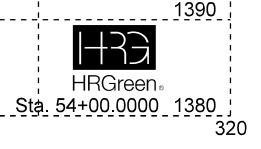

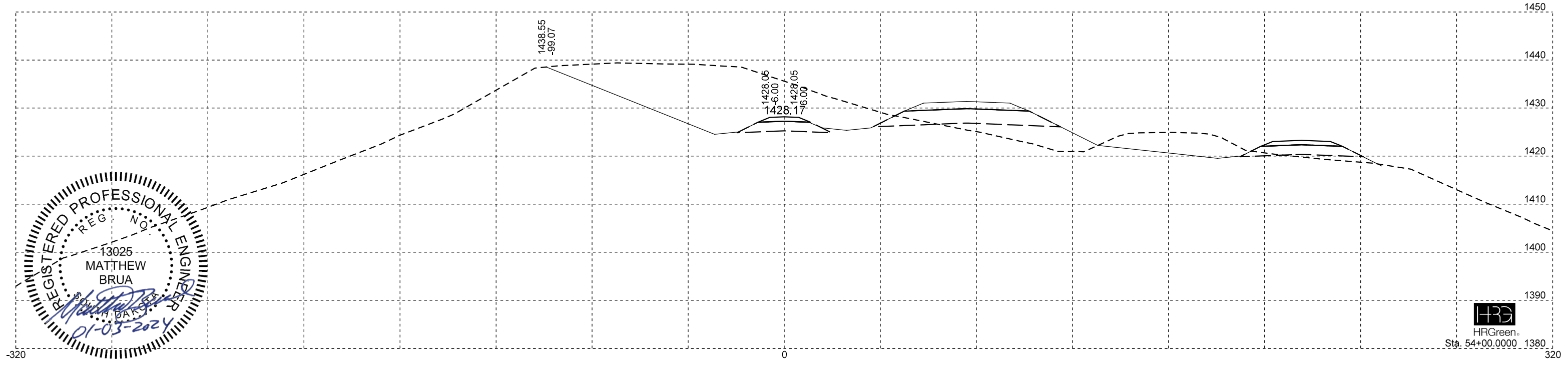
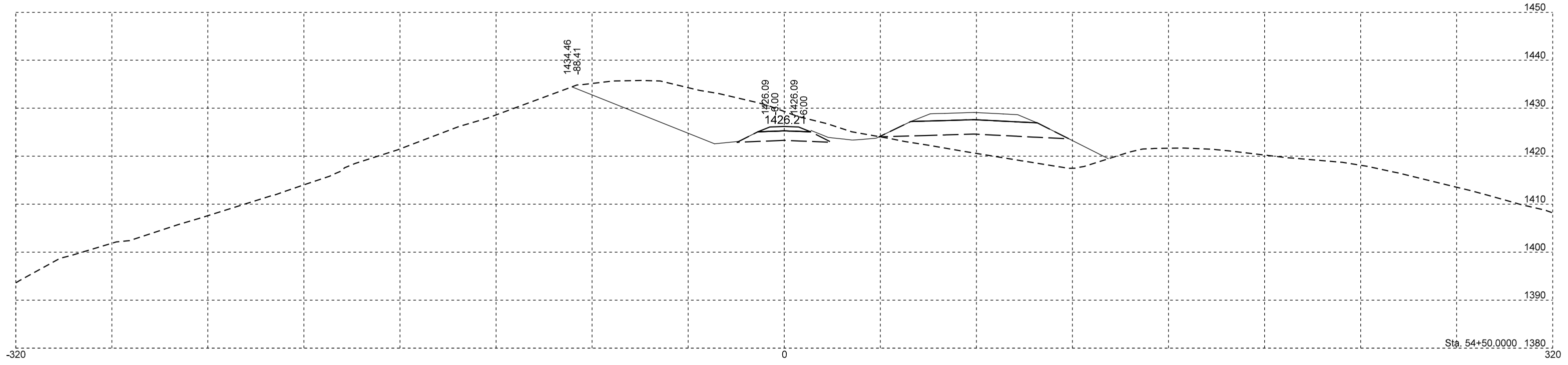
FOR BIDDING PURPOSES ONLY

STATE OF SOUTH DAKOTA	PROJECT	SHEET	TOTAL SHEETS
	P 0044(207)290	X55	X136

Plotting Date: 1/3/2024

GFP ACCESS

Plot Scale - 1:40



File - ...1190604\CAD\X505X0_side.dgn

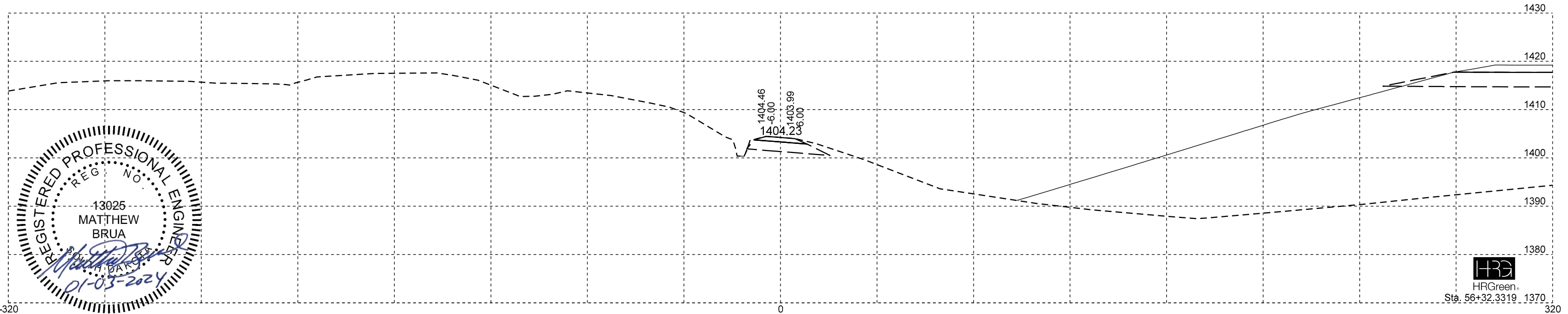
STATE OF SOUTH DAKOTA	PROJECT	SHEET	TOTAL SHEETS
	P 0044(207)290	X57	X136

FOR BIDDING PURPOSES ONLY

Plotting Date: 1/3/2024

GFP ACCESS

Plot Scale - 1:40



File - ...1180604\CAD\505X0_side.dgn

Plotted From - mbrua


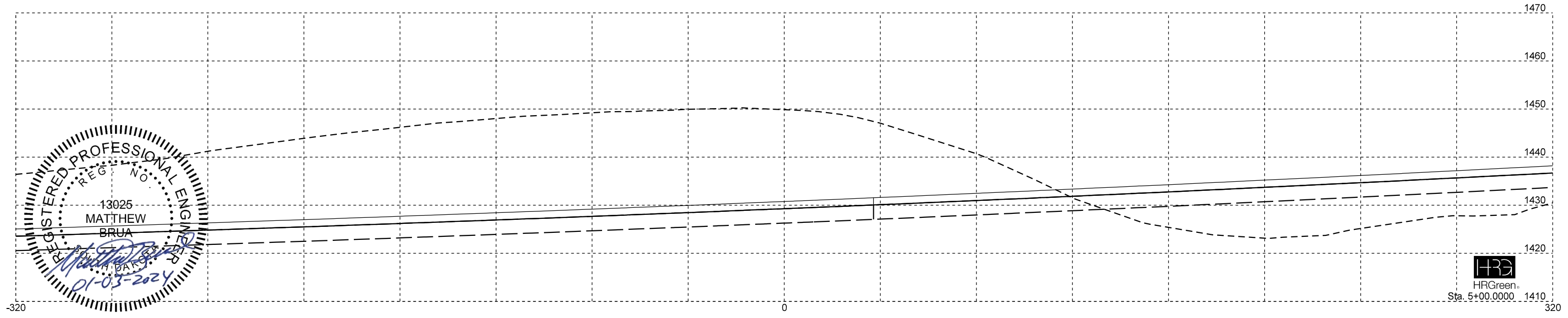
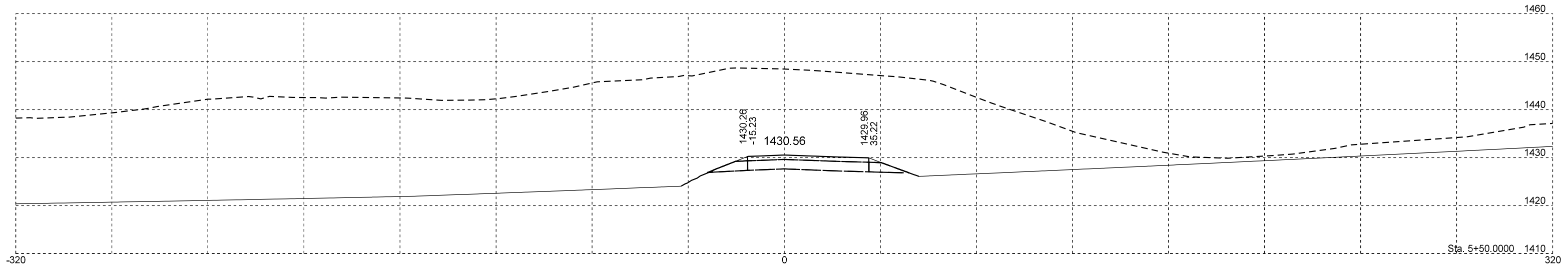
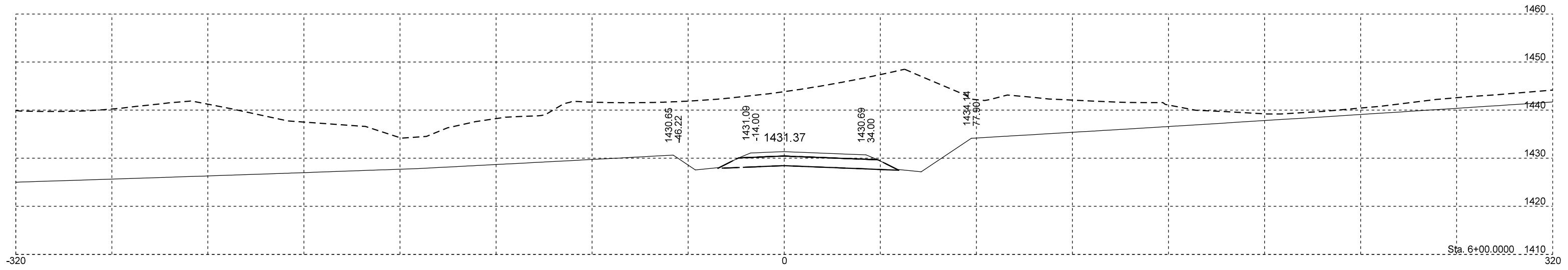
FOR BIDDING PURPOSES ONLY

STATE OF SOUTH DAKOTA	PROJECT	SHEET	TOTAL SHEETS
	P 0044(207)290	X58	X136

PARK DRIVE NORTH

Plotting Date: 1/3/2024

Plot Scale - 1:40




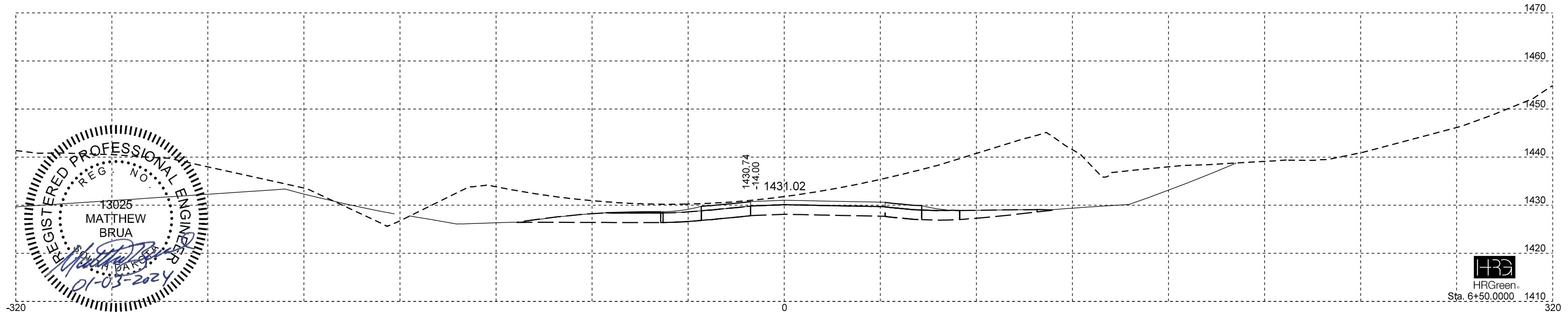
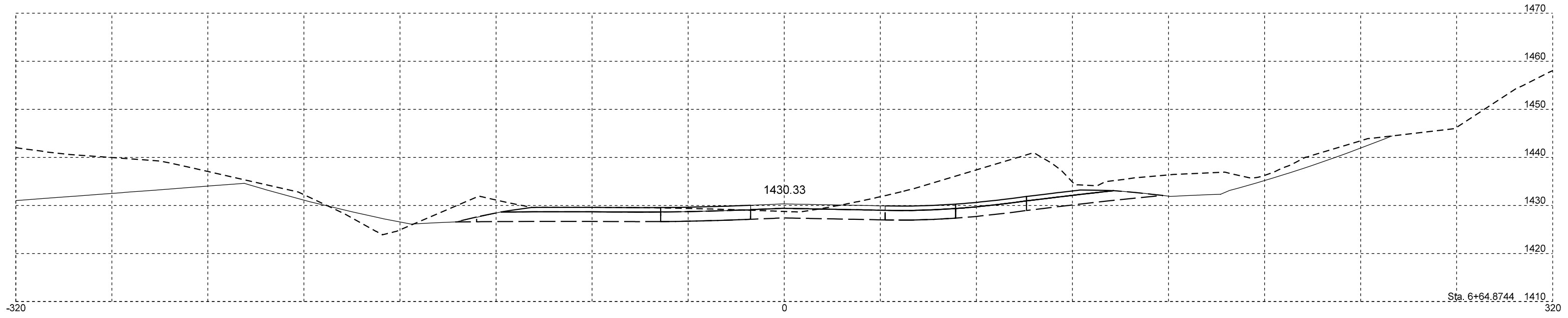
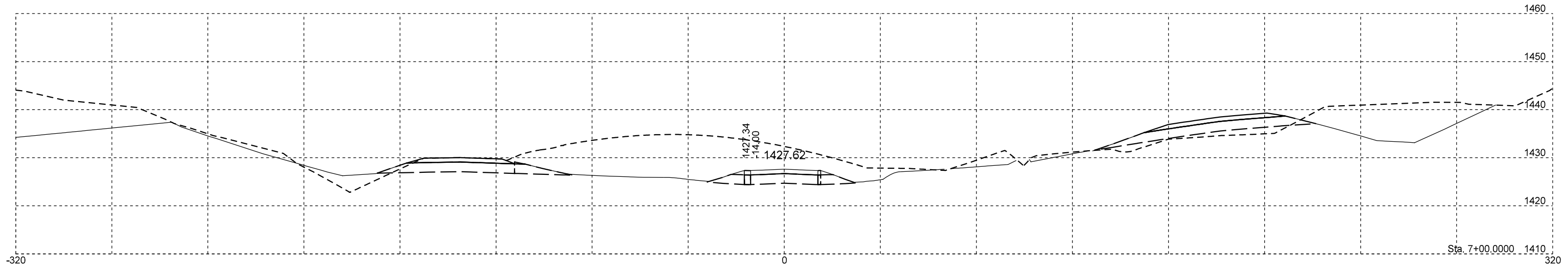
File - ...1190604\CAD\X58\X136\side.dgn

FOR BIDDING PURPOSES ONLY

PARK DRIVE NORTH

Plotting Date: 1/3/2024

Plot Scale - 1:40



File - ...1190604\CAD\X59\X0_sfile.dgn


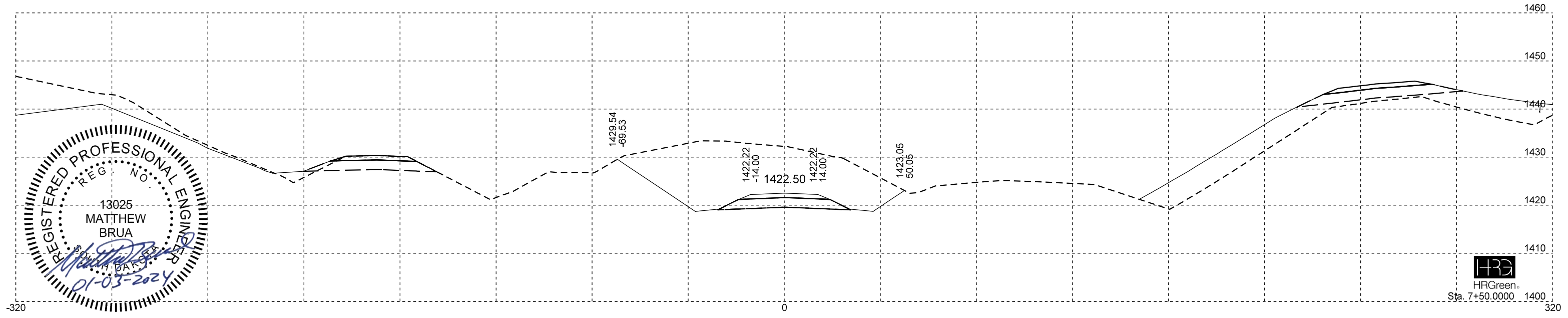
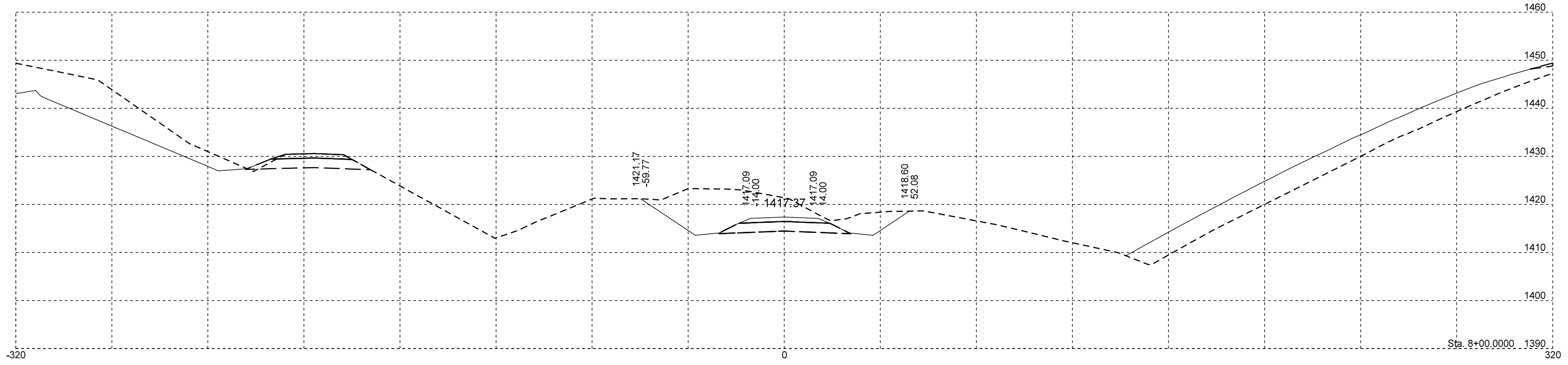
PARK DRIVE NORTH

FOR BIDDING PURPOSES ONLY

Plot Scale - 1:40

Plotted From - mbrua

File - ...1190604\CAD\X60\X136\side.dgn


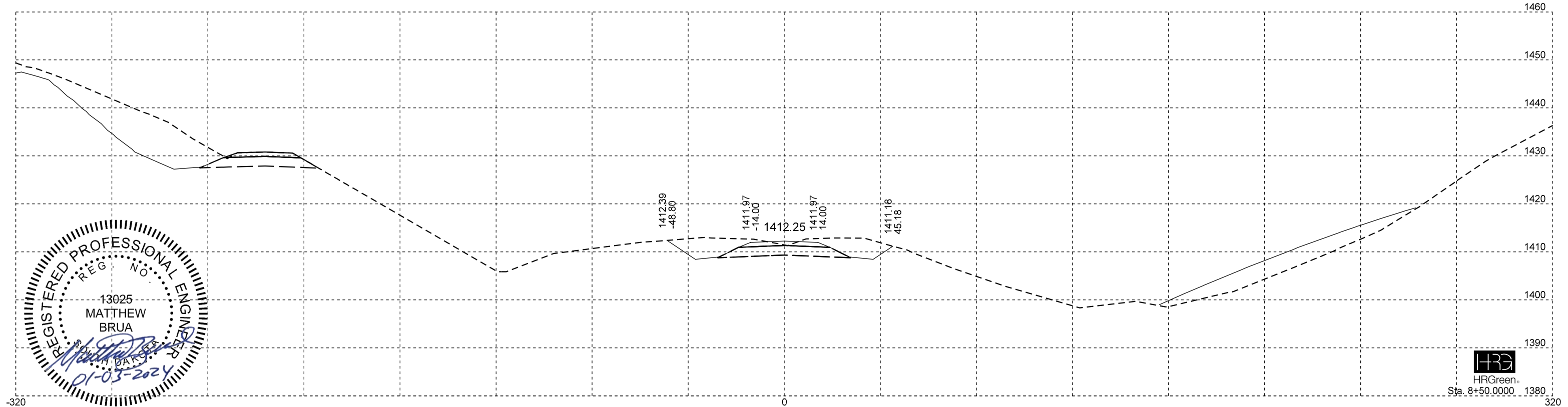
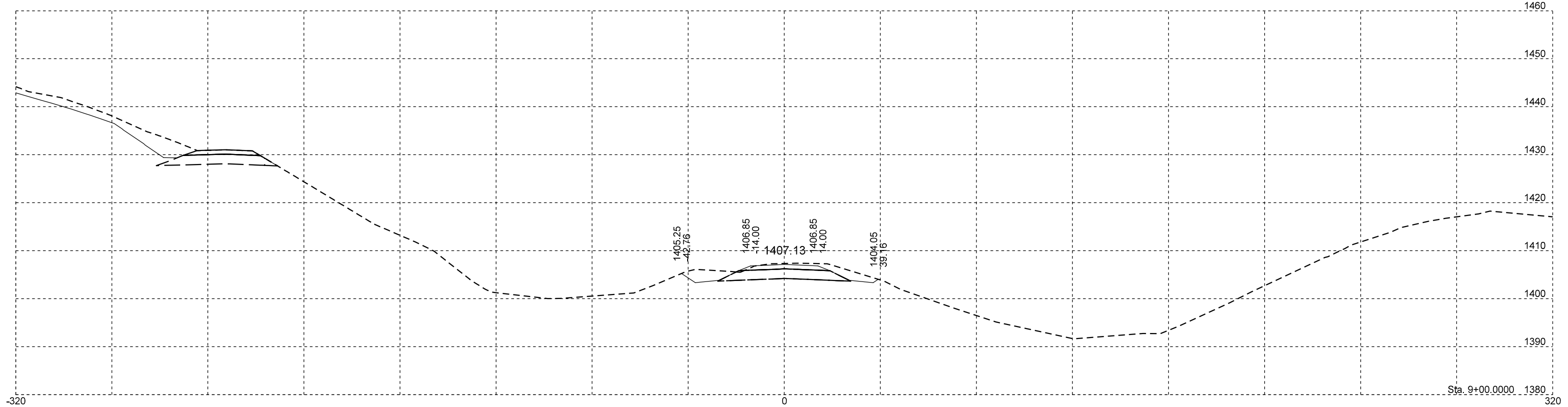


FOR BIDDING PURPOSES ONLY

Plotting Date: 1/3/2024

PARK DRIVE NORTH

Plot Scale - 1:40



File - ...1180604\CAD\X61\X136\side.dgn

Plotted From - mbrua

FOR BIDDING PURPOSES ONLY

STATE OF SOUTH DAKOTA	PROJECT	SHEET	TOTAL SHEETS
	P 0044(207)290	X62	X136


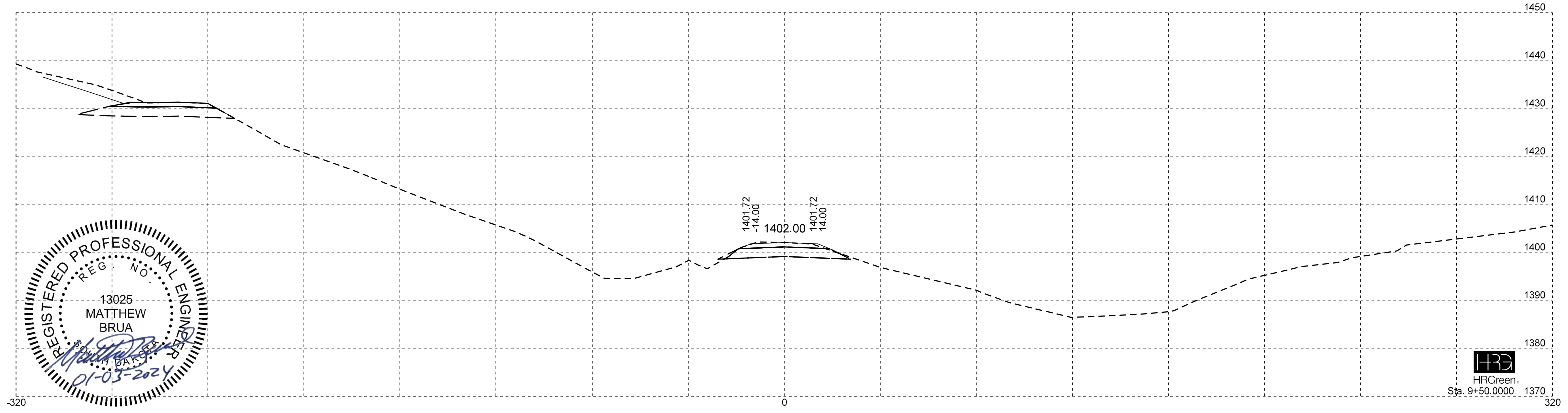
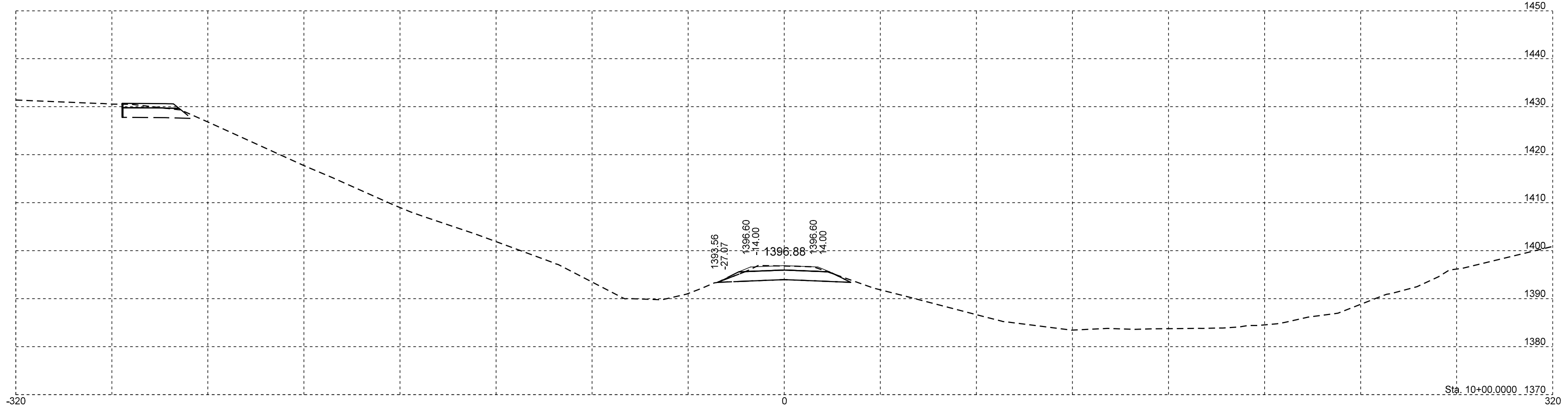
Plotting Date: 1/3/2024

PARK DRIVE NORTH

Plot Scale - 1:40

Plotted From -

mbrua



File - ...1180604\CAD\X62\X0_side.dgn

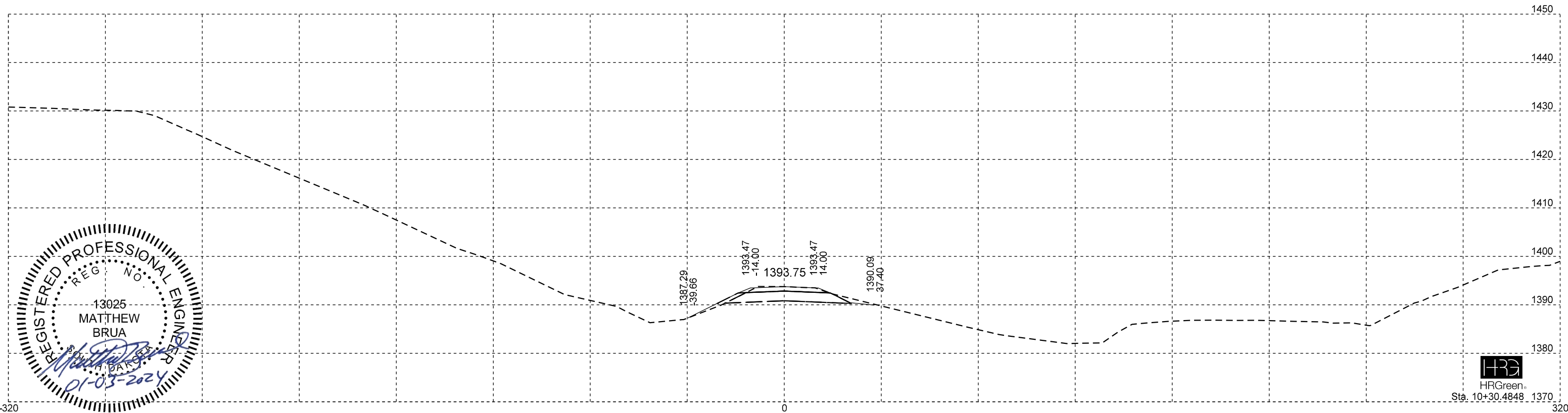
FOR BIDDING PURPOSES ONLY

STATE OF SOUTH DAKOTA	PROJECT	SHEET	TOTAL SHEETS
	P 0044(207)290	X63	X136

Plotting Date: 1/3/2024

PARK DRIVE NORTH

Plot Scale - 1:40



Plotted From - mbrua

File - ...1180604\CAD\X63\X136\side.dgn


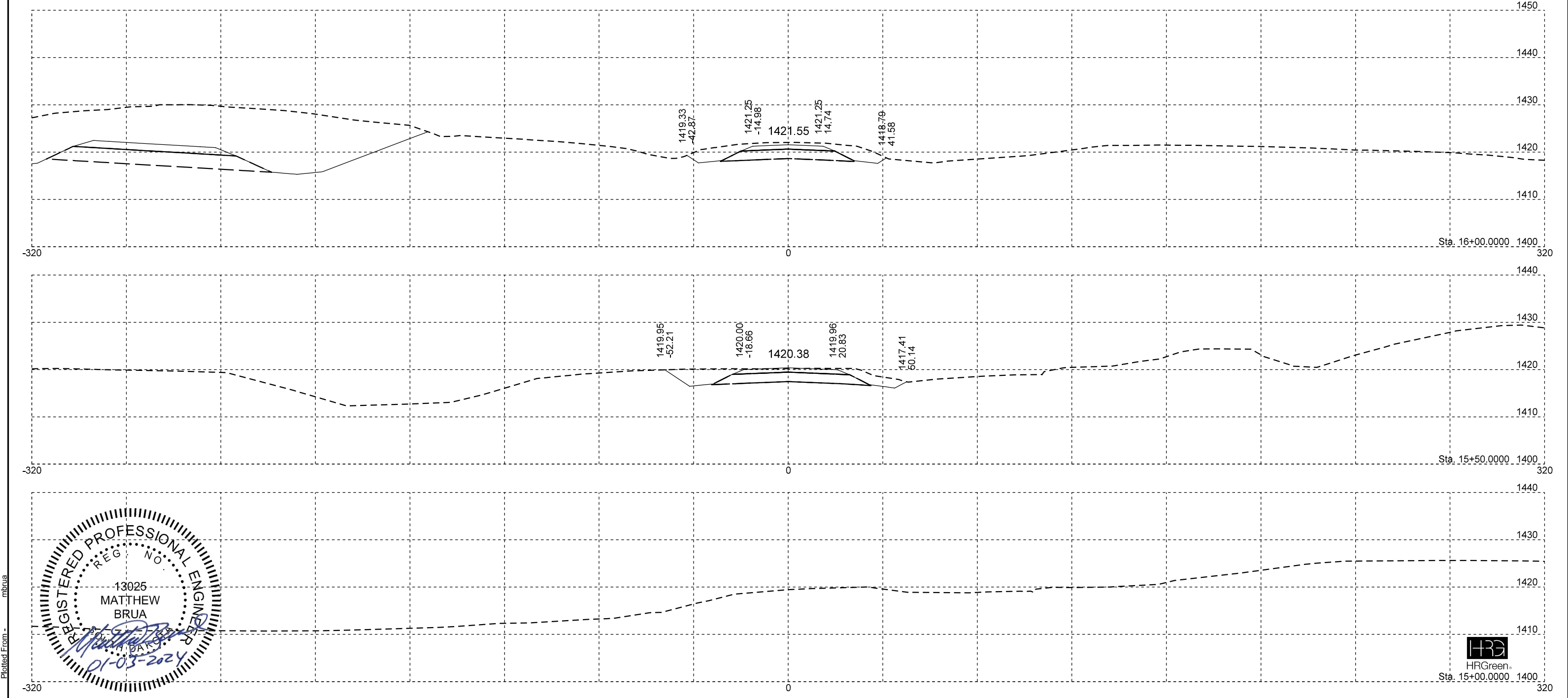
STATE OF SOUTH DAKOTA	PROJECT	SHEET	TOTAL SHEETS
	P 0044(207)290	X64	X136

FOR BIDDING PURPOSES ONLY

Plotting Date: 1/3/2024

PARK DRIVE SOUTH

Plot Scale - 1:40



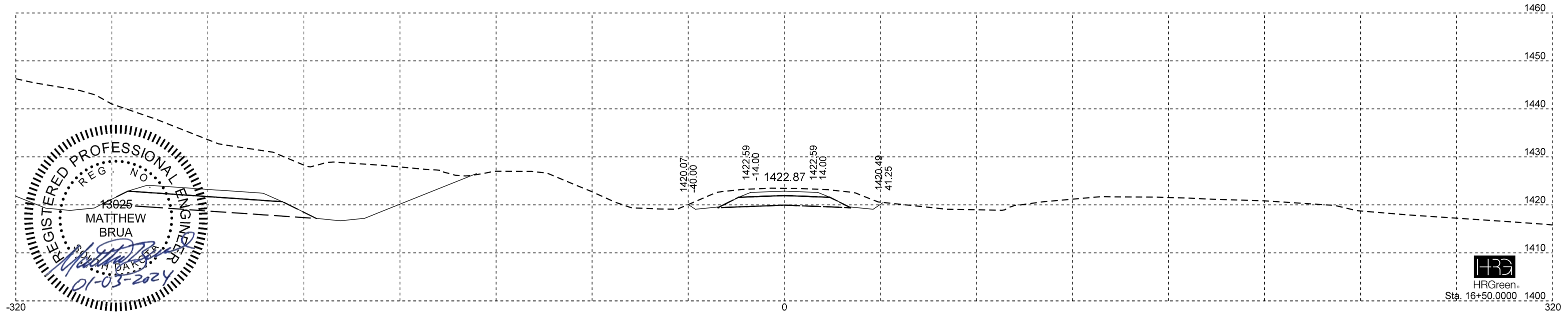
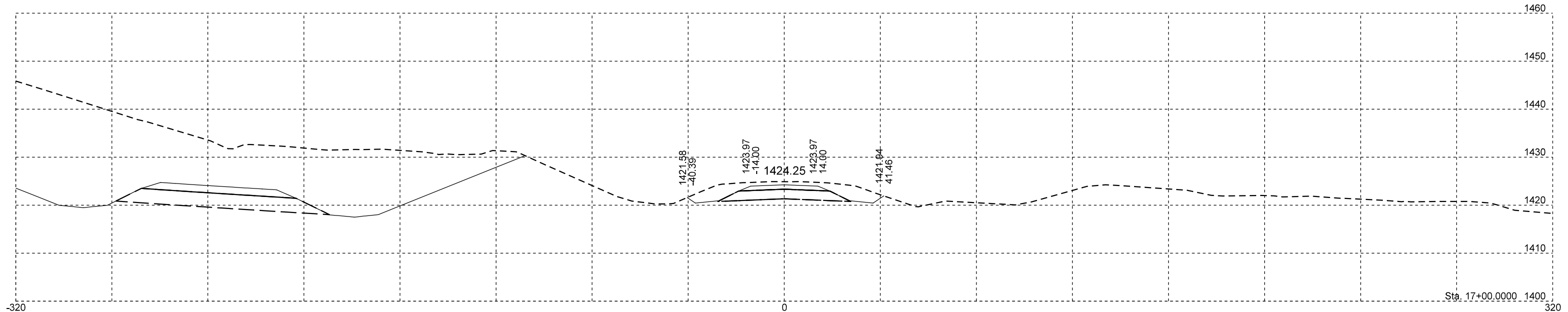
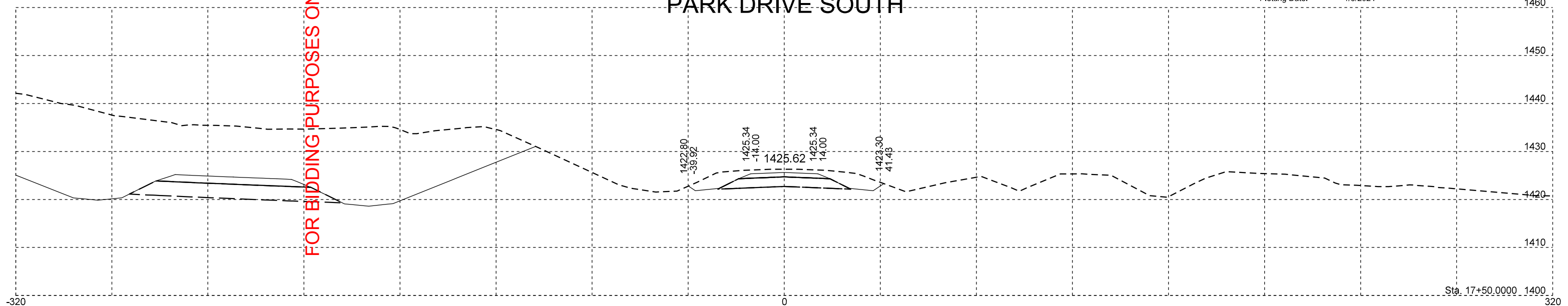
File - ...1190604\CAD\X64\X136\side.dgn

PARK DRIVE SOUTH

Plotting Date: 1/3/2024

Plot Scale - 1:40

FOR BIDDING PURPOSES ONLY




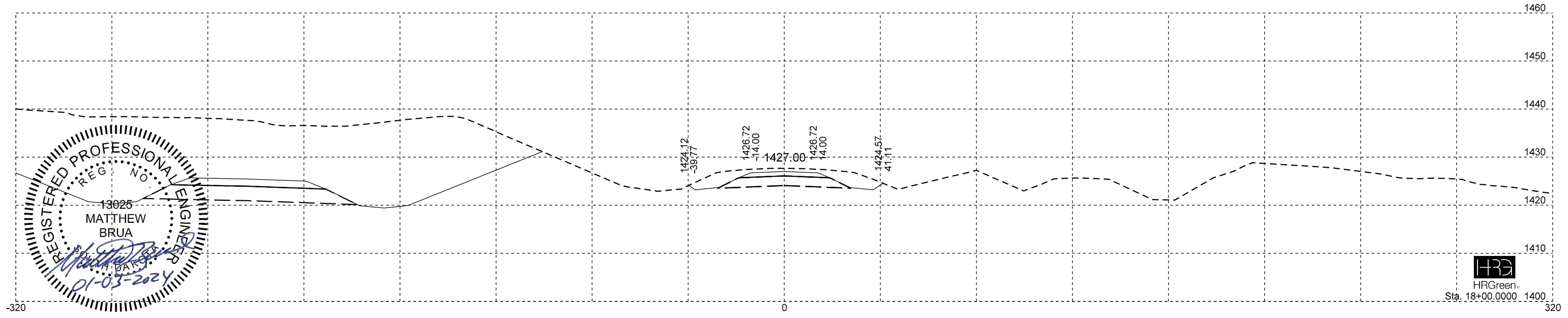
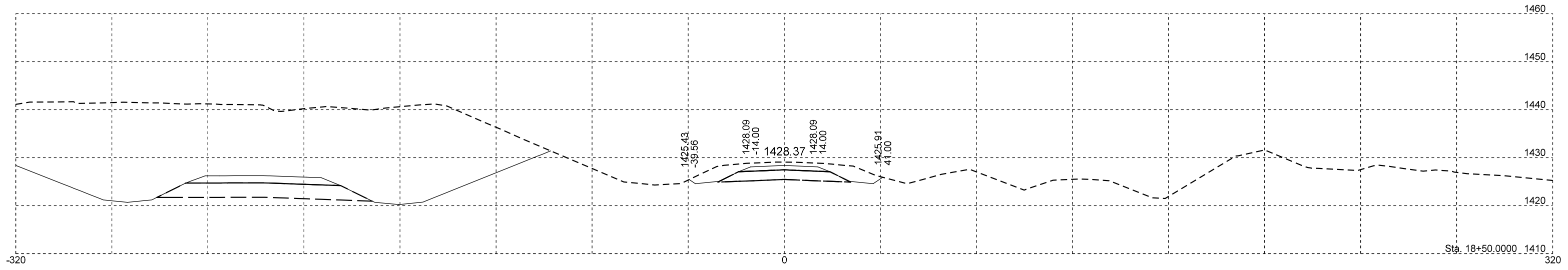
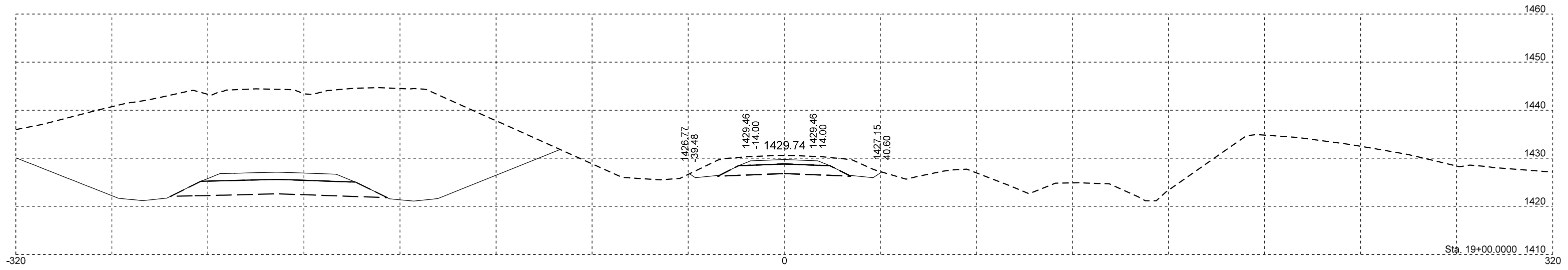
File - ...1190604\CAD\X65\X136_sfile.dgn

FOR BIDDING PURPOSES ONLY

Plotting Date: 1/3/2024

PARK DRIVE SOUTH

Plot Scale - 1:40



File - ...1190604\CAD\ss05\X0_sfile.dgn


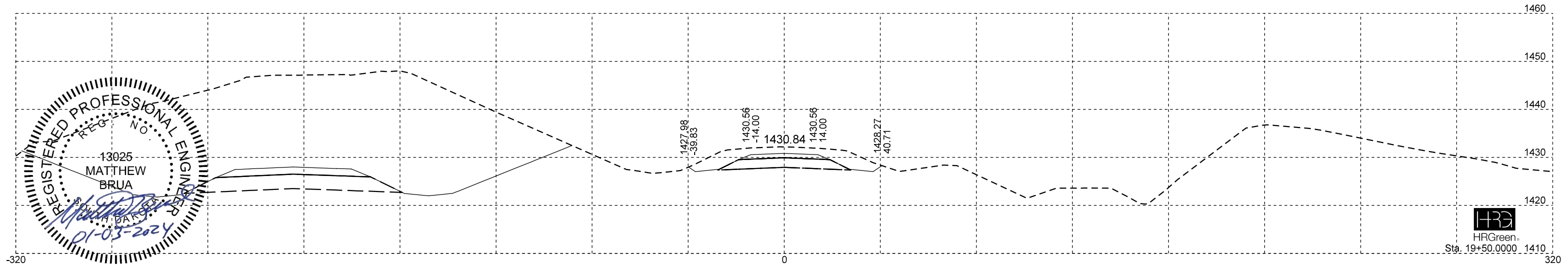
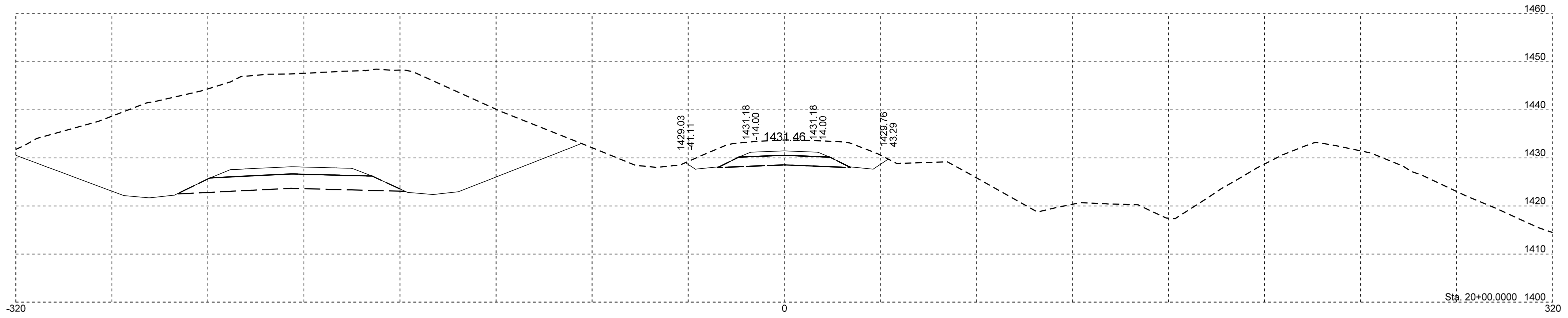
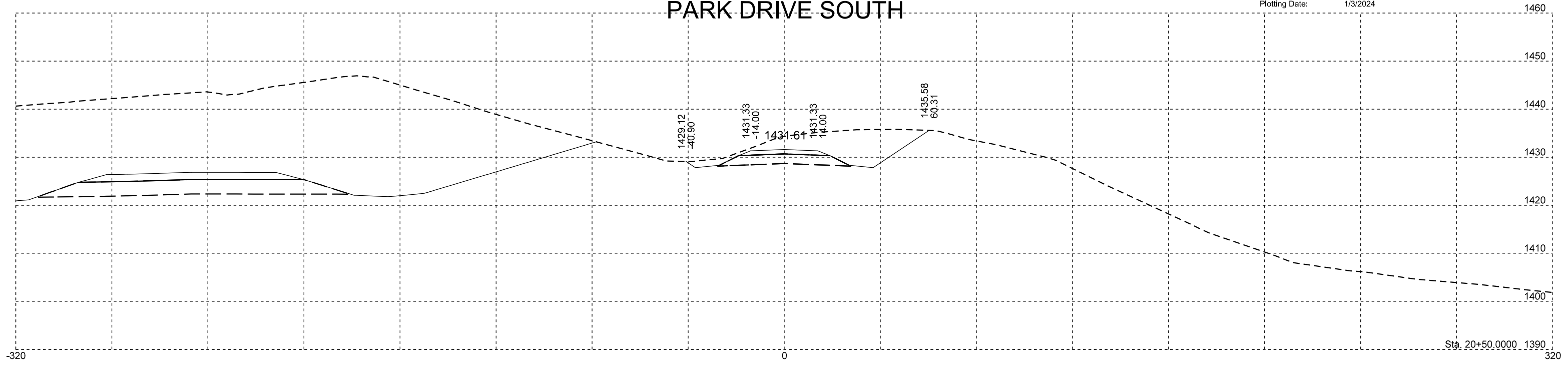
Plotted From - mbrua

FOR BIDDING PURPOSES ONLY

PARK DRIVE SOUTH

Plotting Date: 1/3/2024

Plot Scale - 1:40




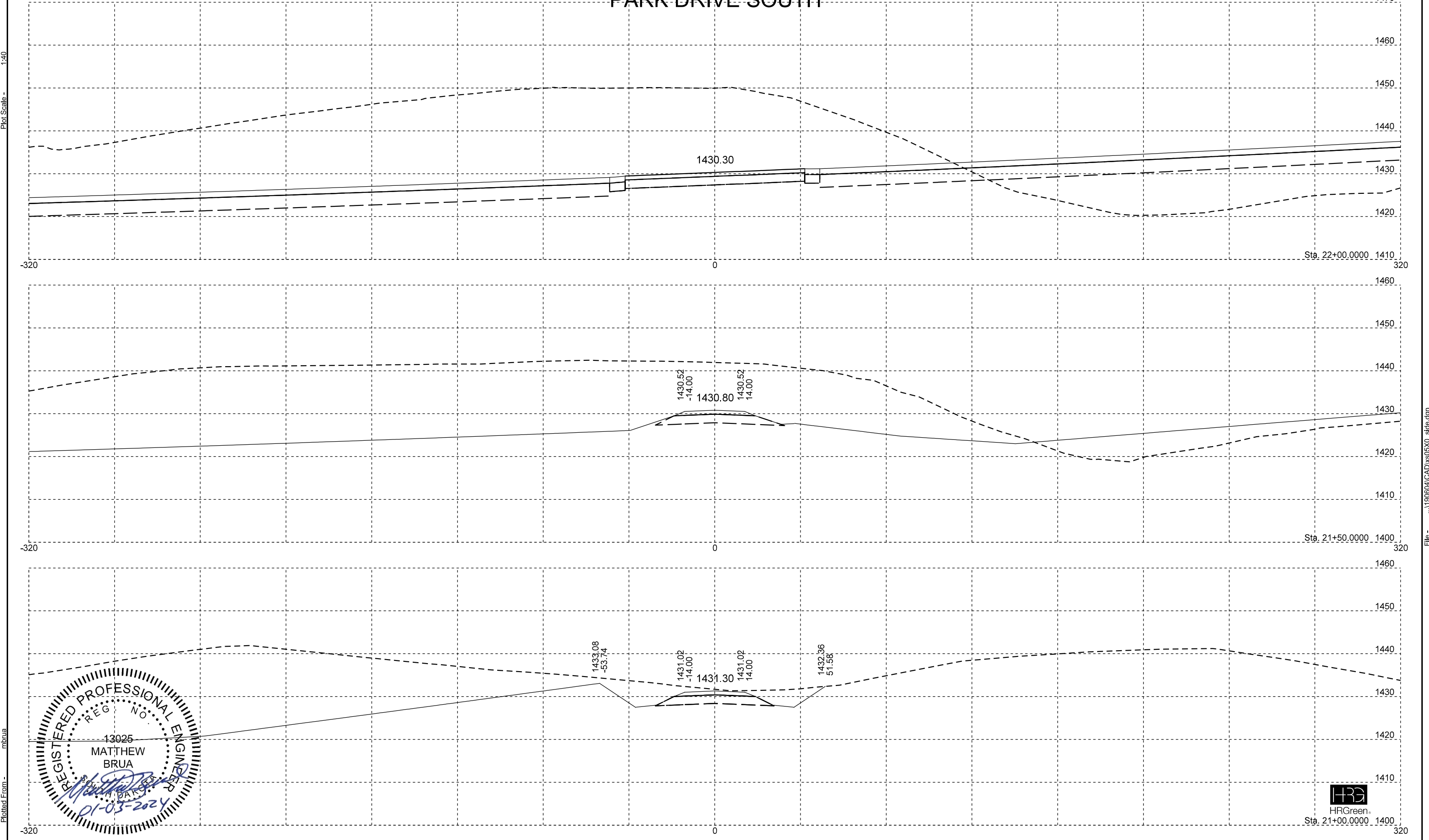
File - ...1190604\CAD\X67\X136_sfile.dgn

FOR BIDDING PURPOSES ONLY

PARK DRIVE SOUTH

Plotting Date: 1/3/2024

Plot Scale - 1:40



File - ...1190604\CAD\X68\X136_sfile.dgn

Plotted From - mbrua

STATE OF SOUTH DAKOTA	PROJECT	SHEET	TOTAL SHEETS
	P 0044(207)290	X69	X136


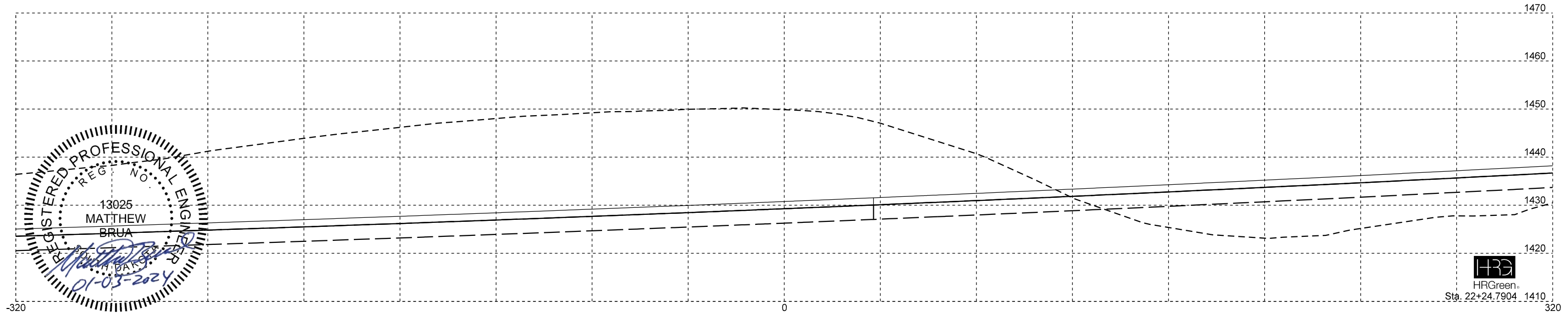
FOR BIDDING PURPOSES ONLY

Plotting Date: 1/3/2024

PARK DRIVE SOUTH

Plot Scale - 1:40

Plotted From - mbrua



File - ...1180604\CAD\X69\X136_side.dgn


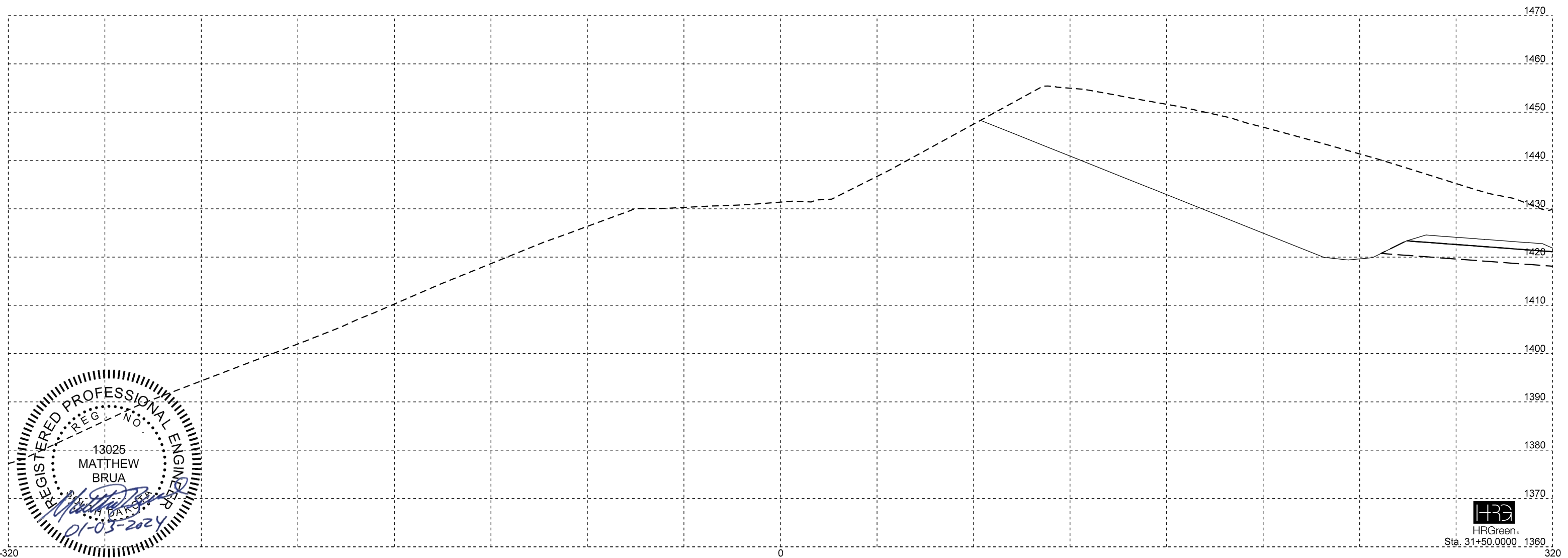
STATE OF SOUTH DAKOTA	PROJECT	SHEET	TOTAL SHEETS
	P 0044(207)290	X70	X136

FOR BIDDING PURPOSES ONLY

Plotting Date: 1/3/2024

HOUSE ENTRANCE

Plot Scale - 1:40



File - ...1180604\CAD\X505X0_side.dgn


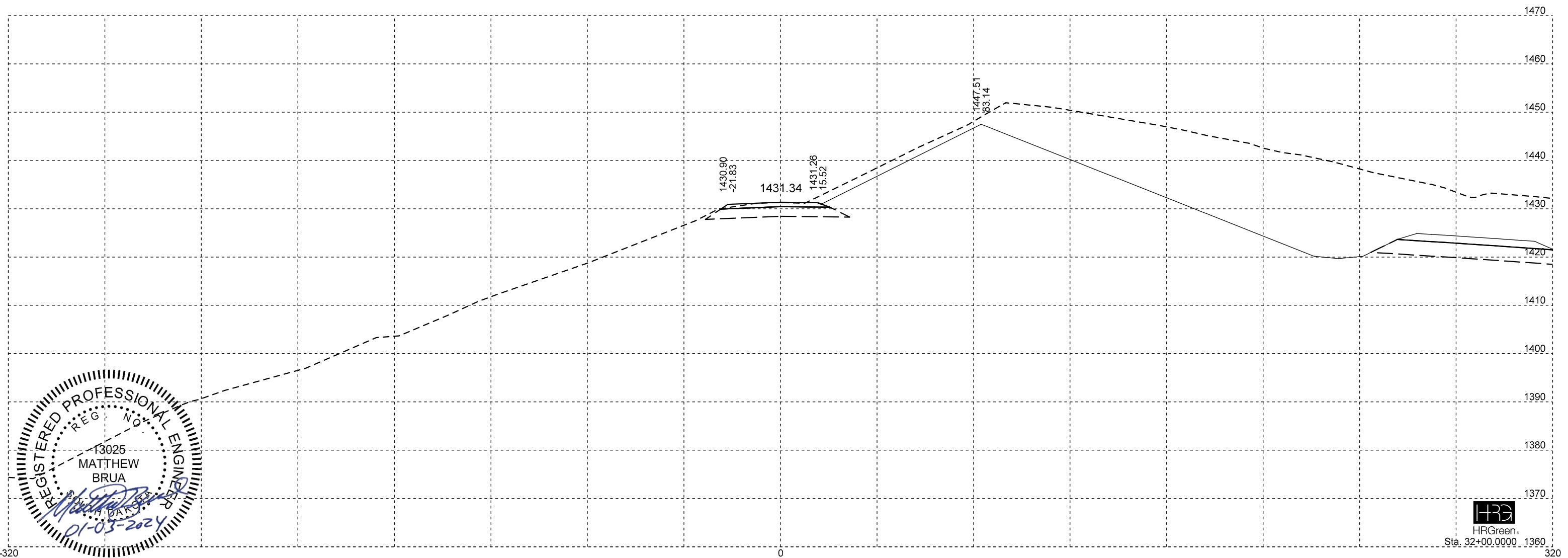
Plotted From - mbrua

FOR BIDDING PURPOSES ONLY

Plotting Date: 1/3/2024

HOUSE ENTRANCE

Plot Scale - 1:40




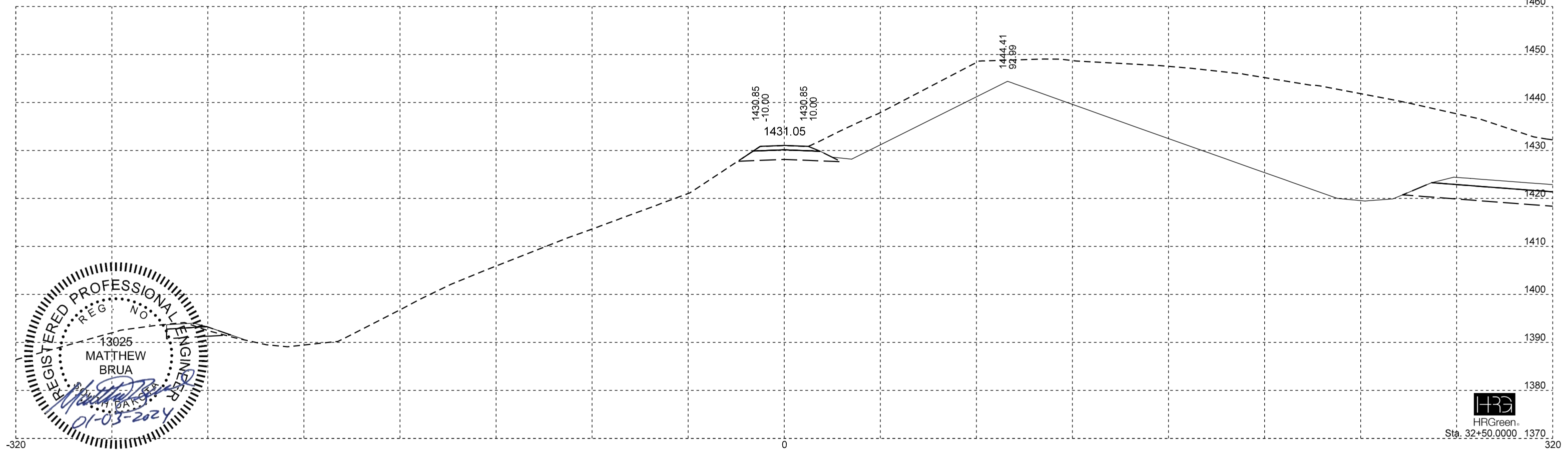
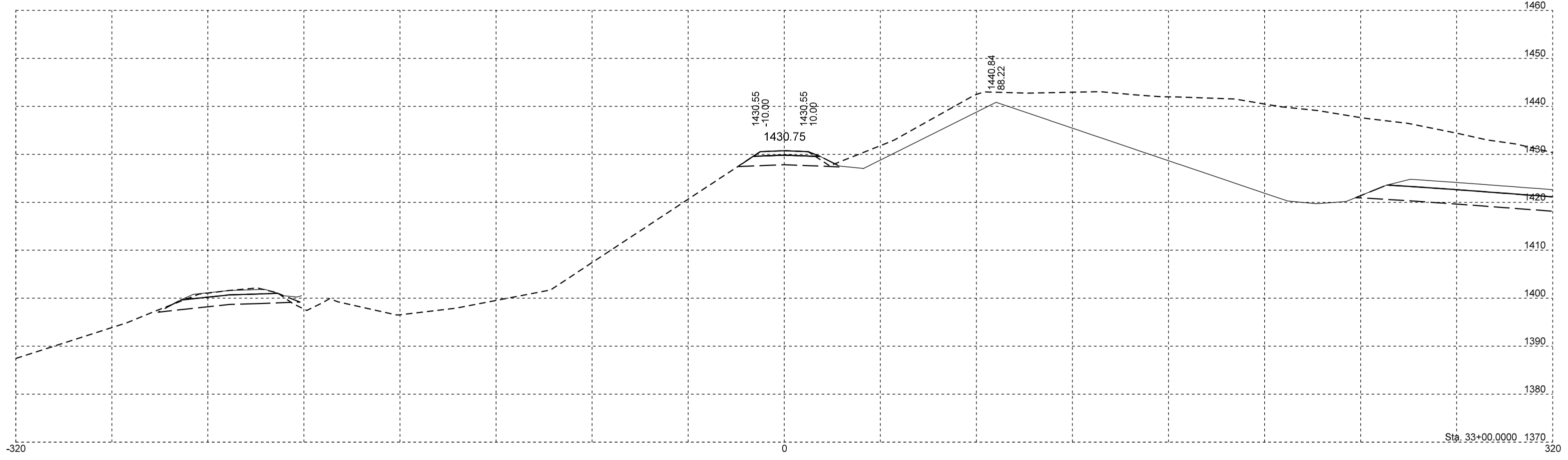
File - ...1190604\CAD\X505X0_side.dgn

FOR BIDDING PURPOSES ONLY

HOUSE ENTRANCE

Plotting Date: 1/3/2024

Plot Scale - 1:40



File - ...1180604\CAD\X05\X0_sfile.dgn


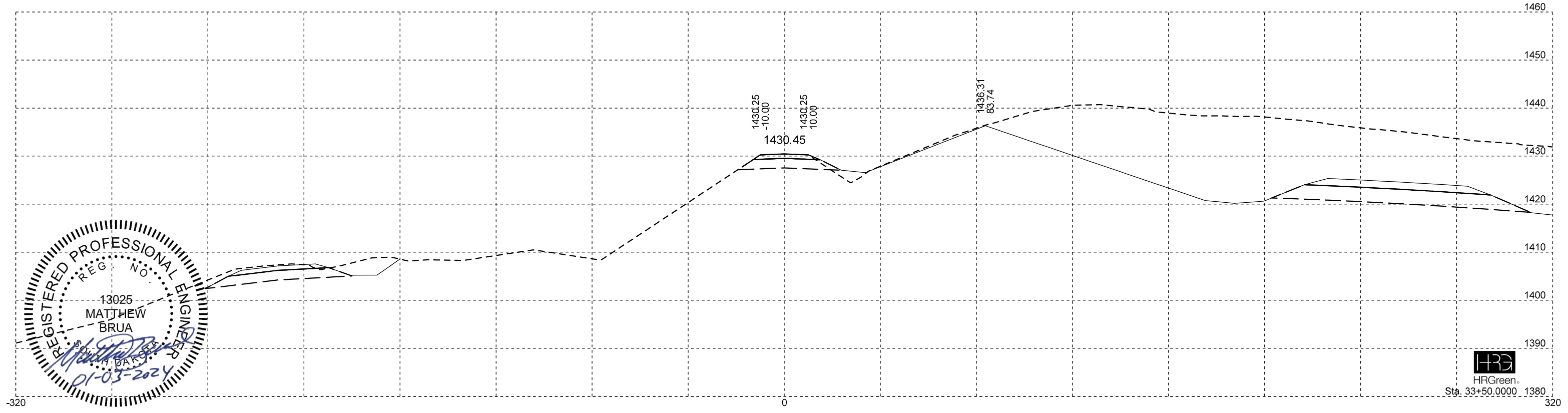
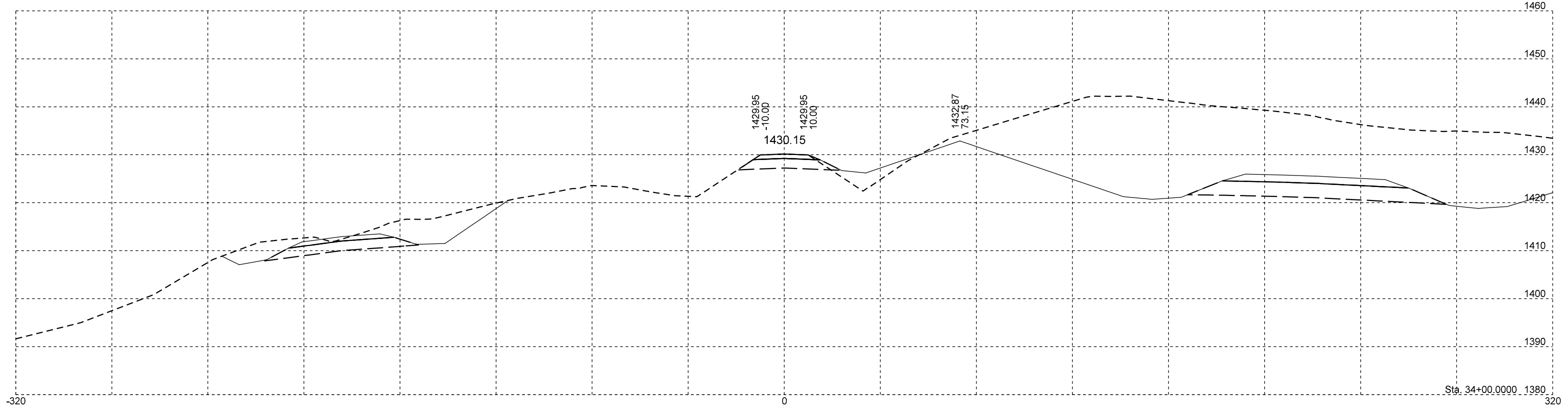
STATE OF SOUTH DAKOTA	PROJECT	SHEET	TOTAL SHEETS
	P 0044(207)290	X73	X136

FOR BIDDING PURPOSES ONLY

Plotting Date: 1/3/2024

HOUSE ENTRANCE

Plot Scale - 1:40



File - ...1180604\CAD\X505\X0_side.dgn

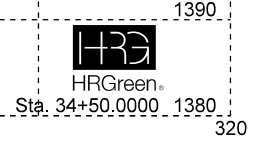

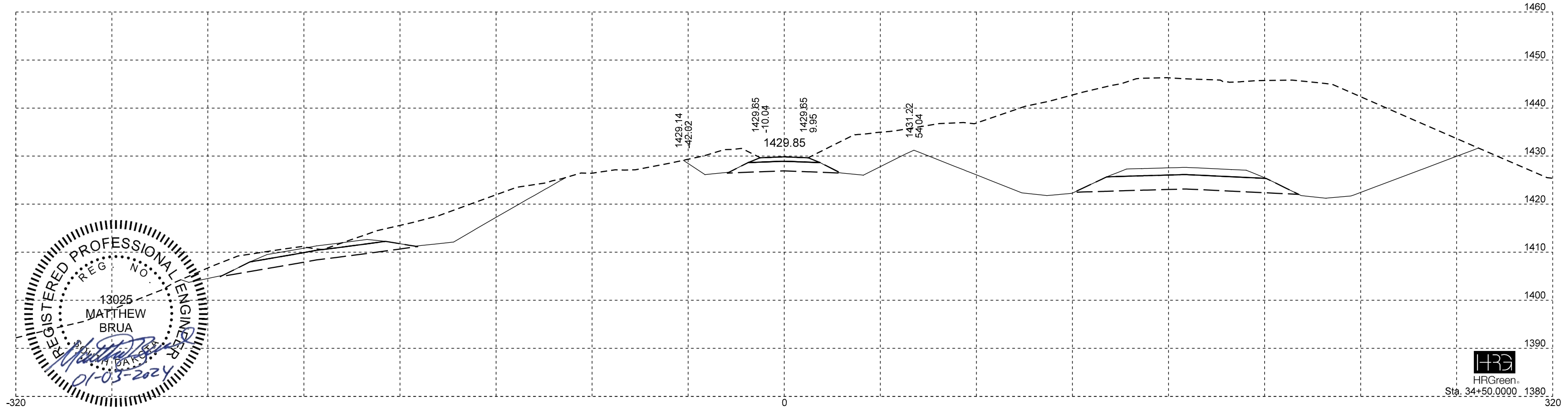
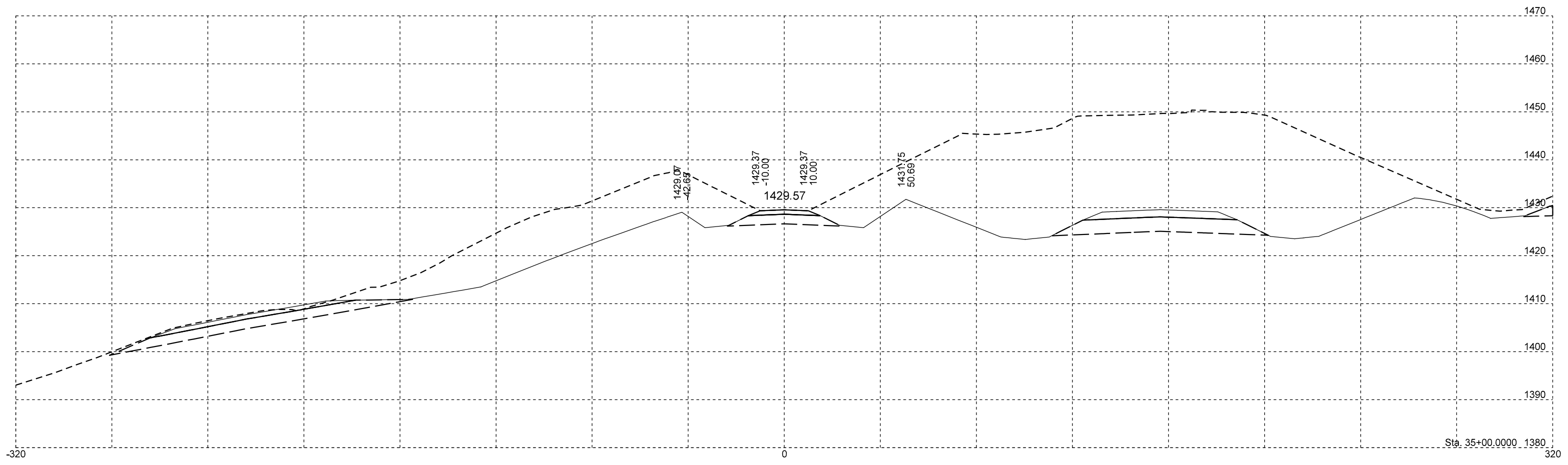
Plotted From - mbrua

FOR BIDDING PURPOSES ONLY

HOUSE ENTRANCE

Plotting Date: 1/3/2024

Plot Scale - 1:40



File - ...1180604\CAD\X505\X0_side.dgn

Plotted From - mbrua

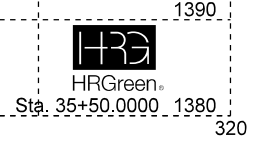

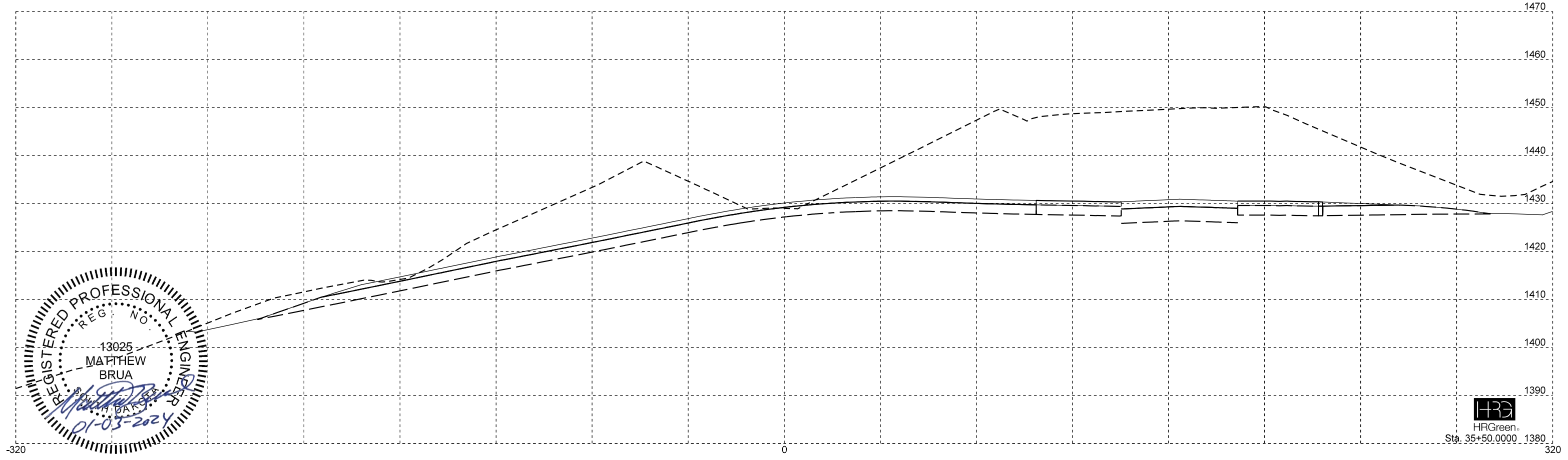
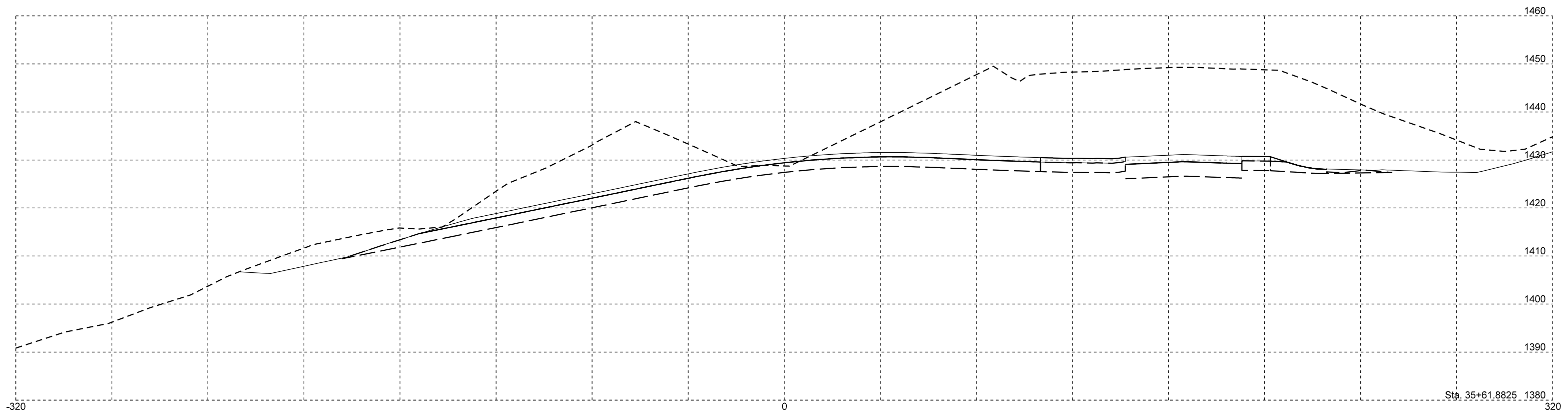
STATE OF SOUTH DAKOTA	PROJECT	SHEET	TOTAL SHEETS
	P 0044(207)290	X75	X136

FOR BIDDING PURPOSES ONLY

HOUSE ENTRANCE

Plotting Date: 1/3/2024

Plot Scale - 1:40



File - ...1180604\CAD\X505\X0_sfile.dgn


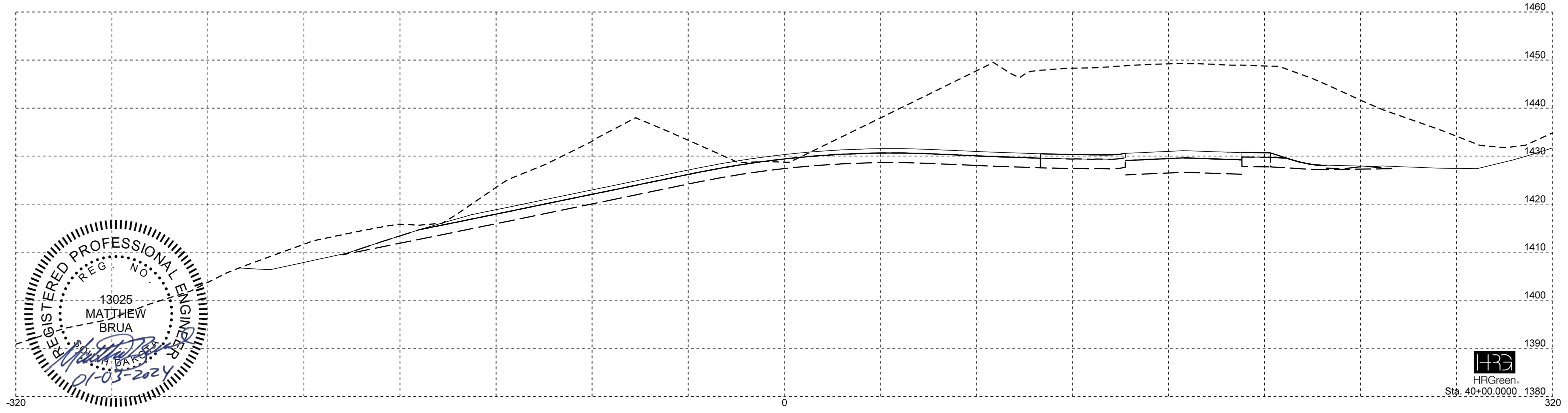
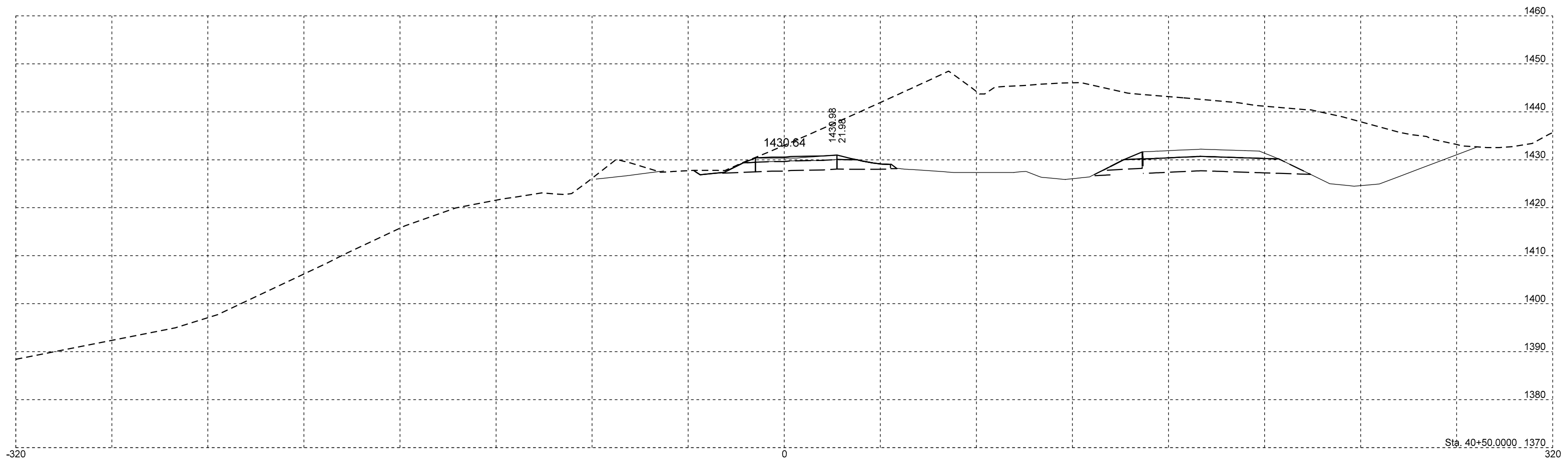
STATE OF SOUTH DAKOTA	PROJECT	SHEET	TOTAL SHEETS
	P 0044(207)290	X76	X136

FOR BIDDING PURPOSES ONLY

Plotting Date: 1/3/2024

SHOP ENTRANCE

Plot Scale - 1:40




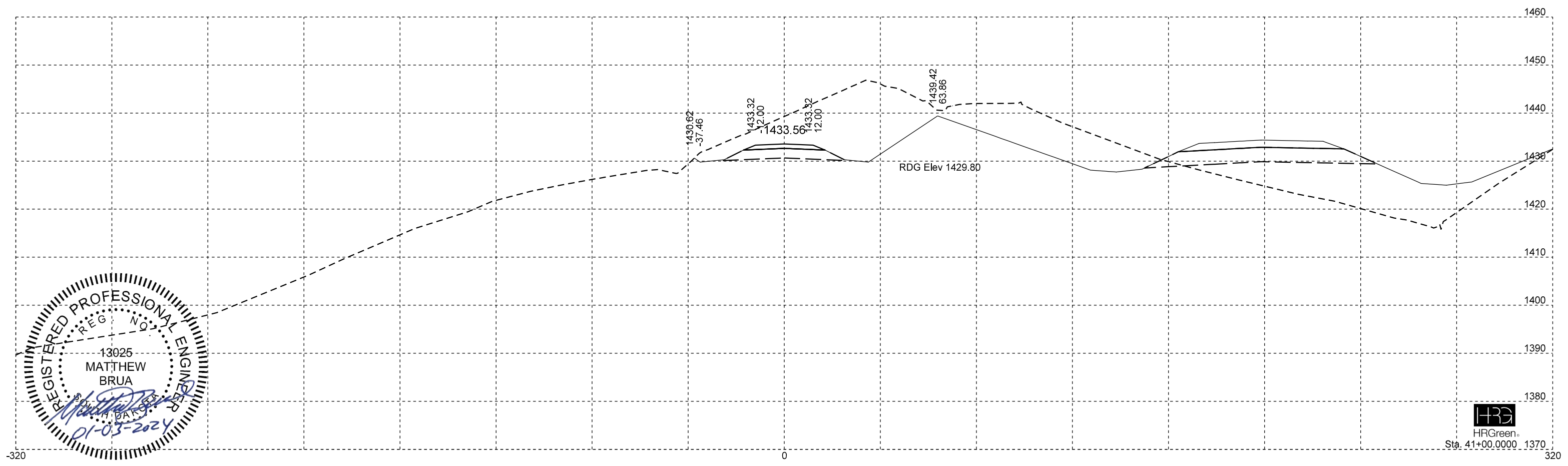
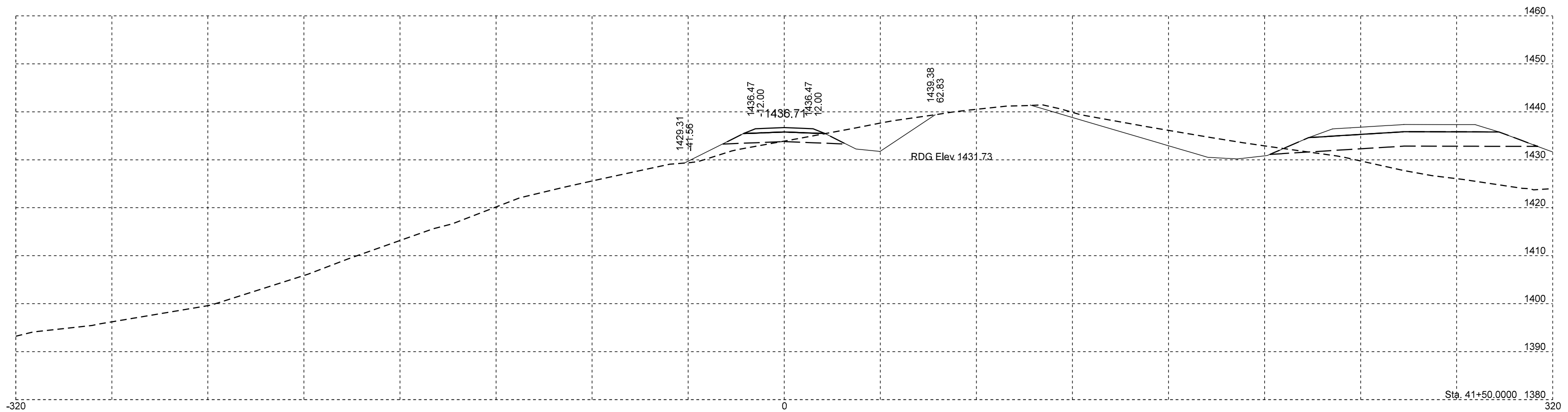
File - ...1180604\CAD\X505X0_sfile.dgn

FOR BIDDING PURPOSES ONLY

SHOP ENTRANCE

Plotting Date: 1/3/2024

Plot Scale - 1:40



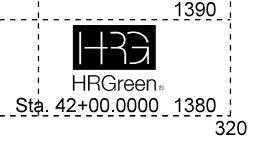

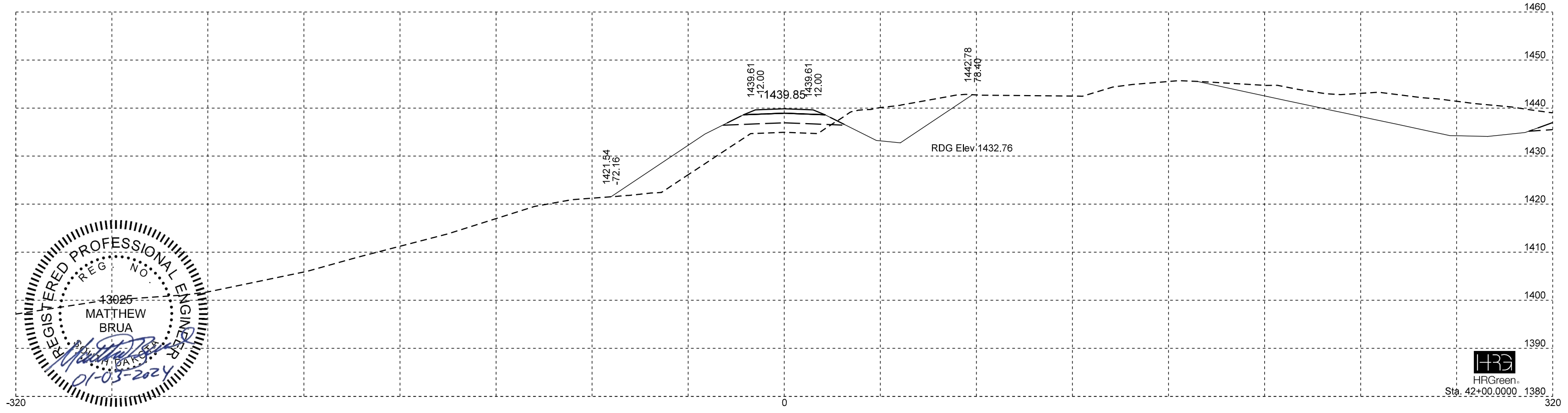
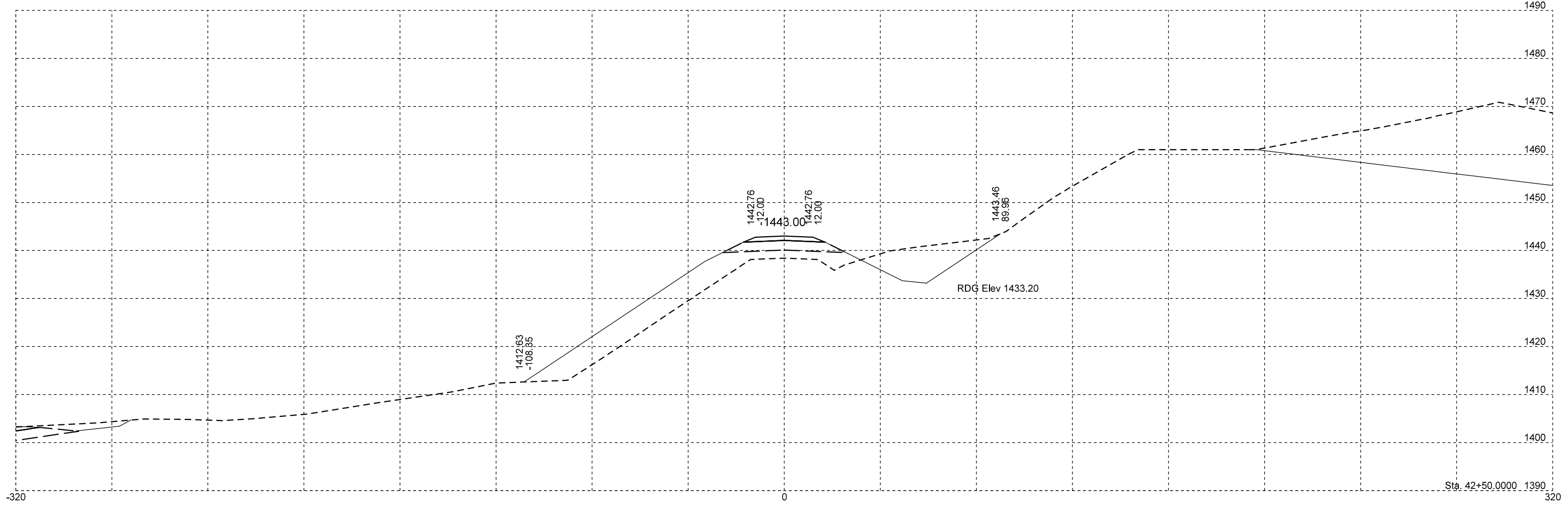
File - ...1180604\CAD\X05\X0_sfile.dgn

FOR BIDDING PURPOSES ONLY

SHOP ENTRANCE

Plotting Date: 1/3/2024

Plot Scale - 1:40



File - ...1180604\CAD\X505\X0_sfile.dgn

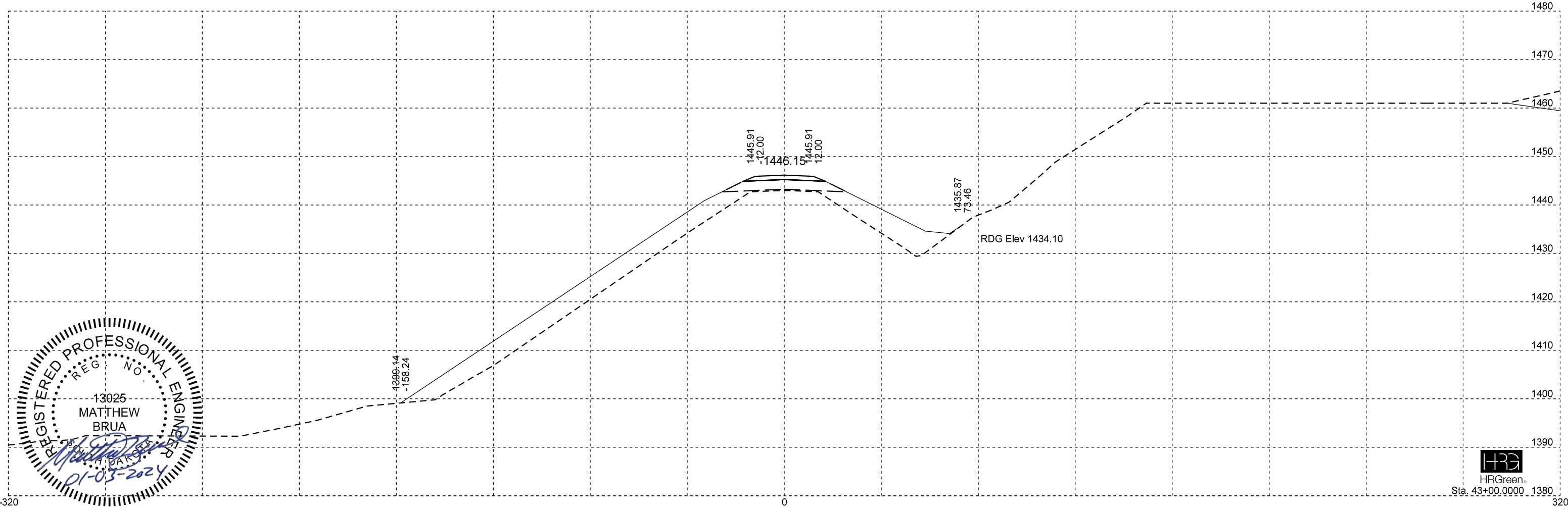
FOR BIDDING PURPOSES ONLY

STATE OF SOUTH DAKOTA	PROJECT	SHEET	TOTAL SHEETS
	P 0044(207)290	X79	X136

Plotting Date: 1/3/2024

SHOP ENTRANCE

Plot Scale - 1:40



File - ...1180604\CAD\XSD\X0_side.dgn

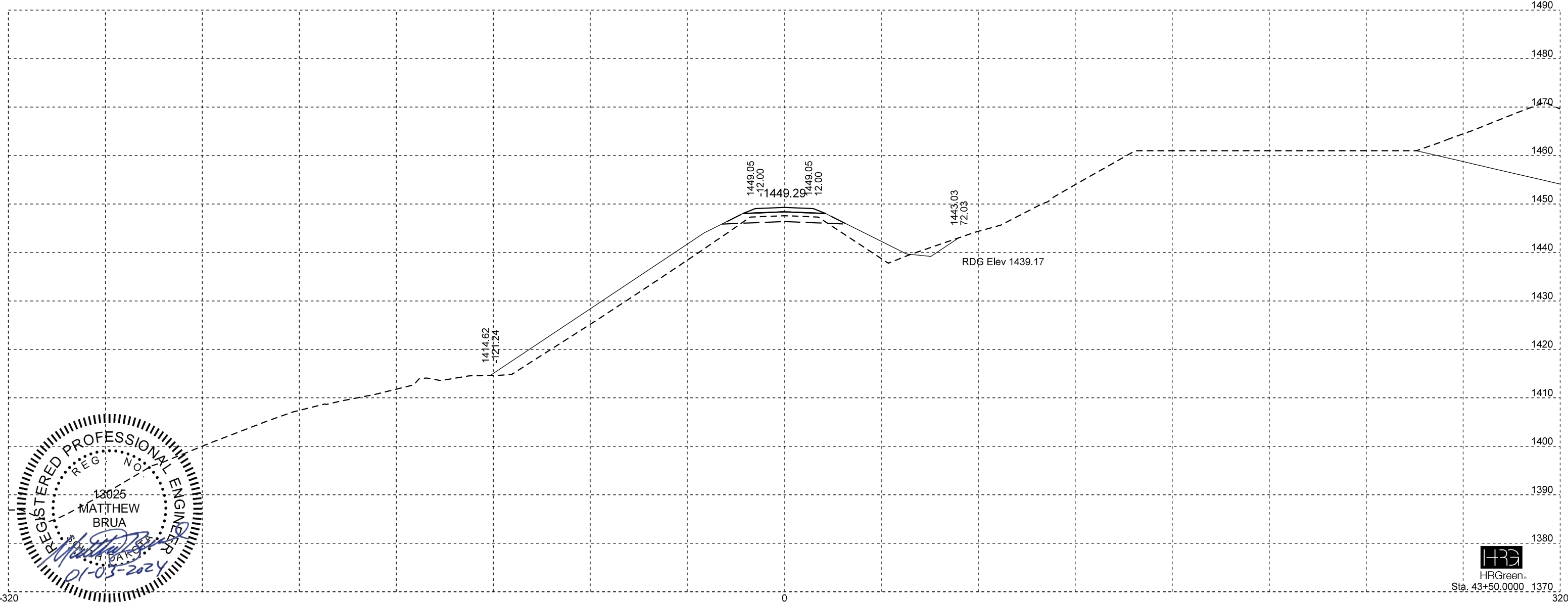
FOR BIDDING PURPOSES ONLY

STATE OF SOUTH DAKOTA	PROJECT	SHEET	TOTAL SHEETS
	P 0044(207)290	X80	X136

Plotting Date: 1/3/2024

SHOP ENTRANCE

Plot Scale - 1:40




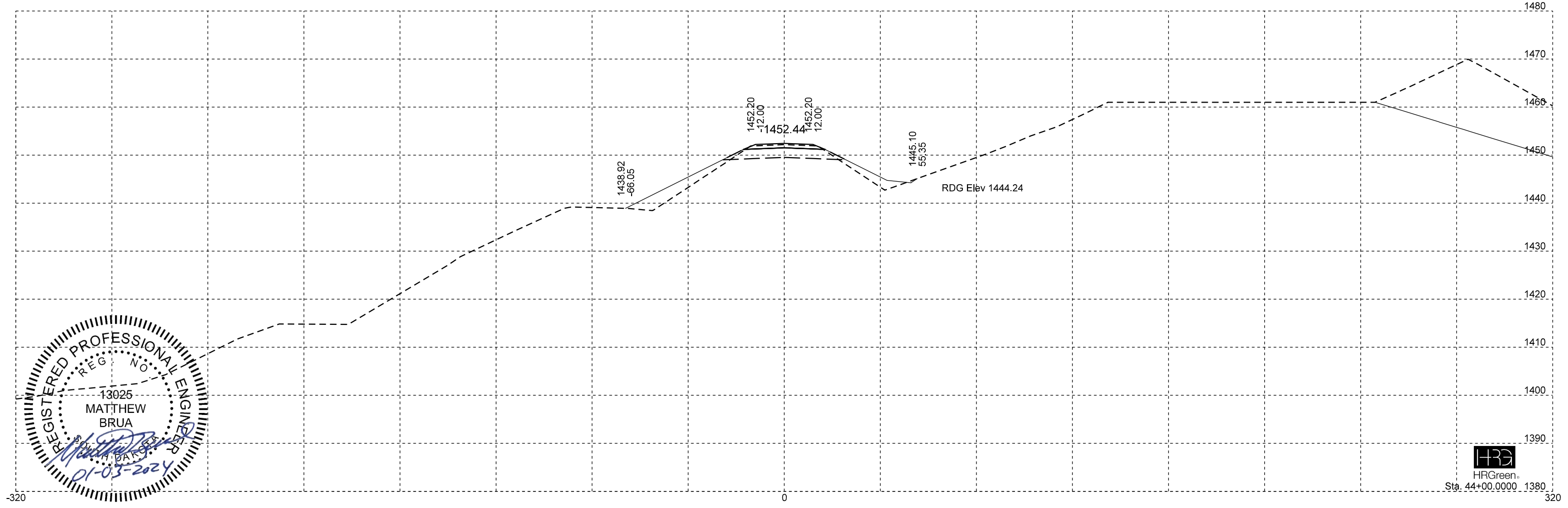
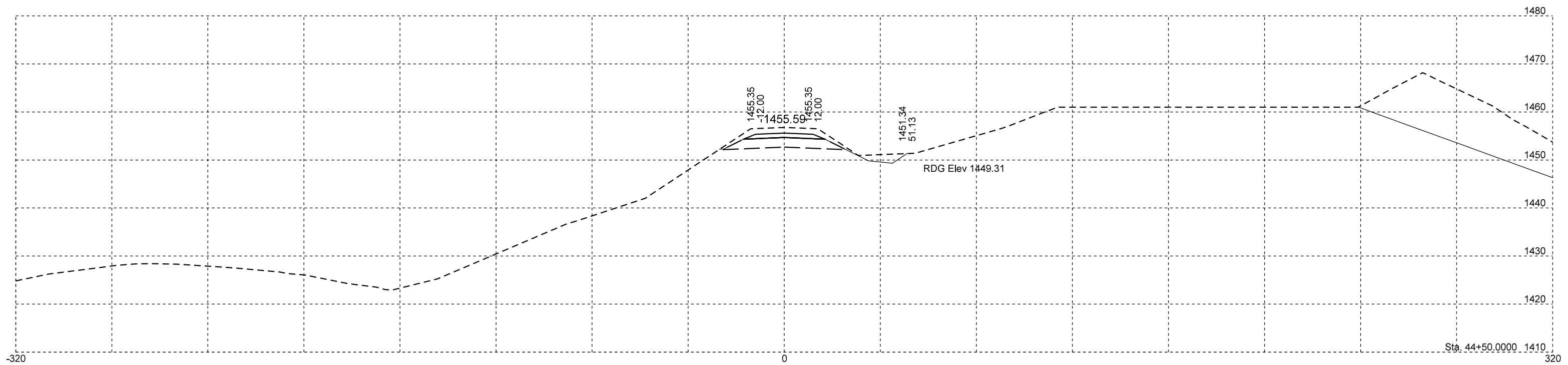
File - ...1180604\CAD\X80\X136_side.dgn

FOR BIDDING PURPOSES ONLY

Plotting Date: 1/3/2024

SHOP ENTRANCE

Plot Scale - 1:40



File - ...1180604\CAD\X81\X05\X0_side.dgn


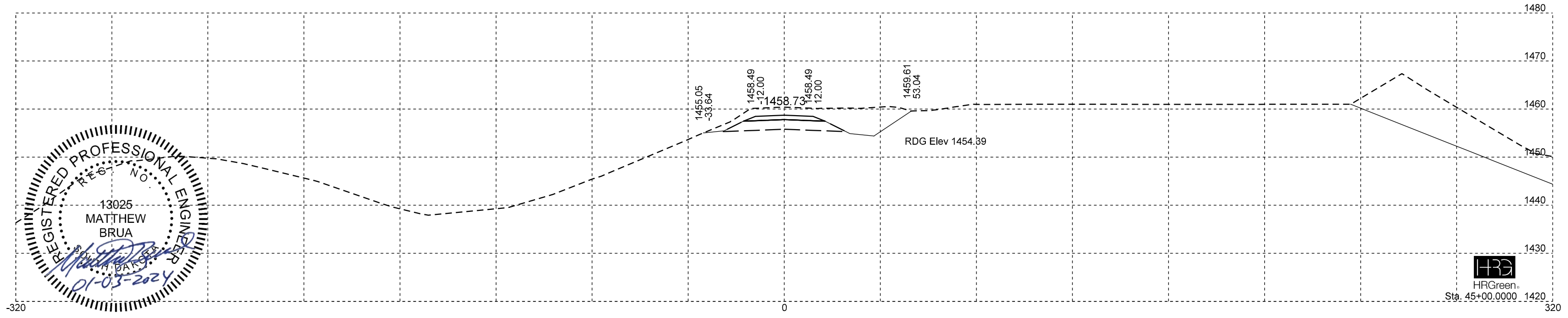
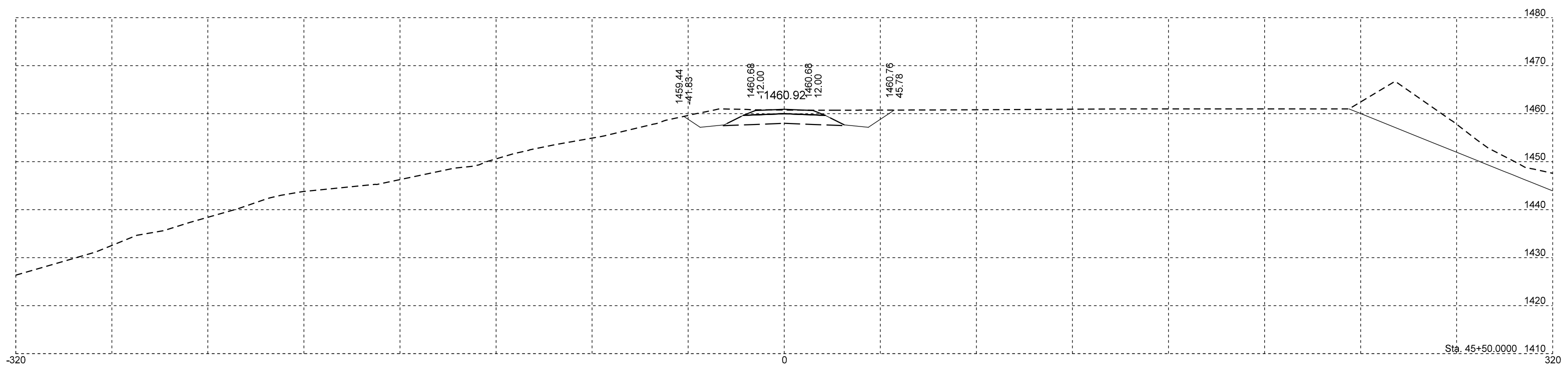
FOR BIDDING PURPOSES ONLY

STATE OF SOUTH DAKOTA	PROJECT	SHEET	TOTAL SHEETS
	P 0044(207)290	X82	X136

Plotting Date: 1/3/2024

SHOP ENTRANCE

Plot Scale - 1:40



File - ...1190604\CAD\X82\X0_sfile.dgn

STATE OF SOUTH DAKOTA	PROJECT	SHEET	TOTAL SHEETS
	P 0044(207)290	X83	X136

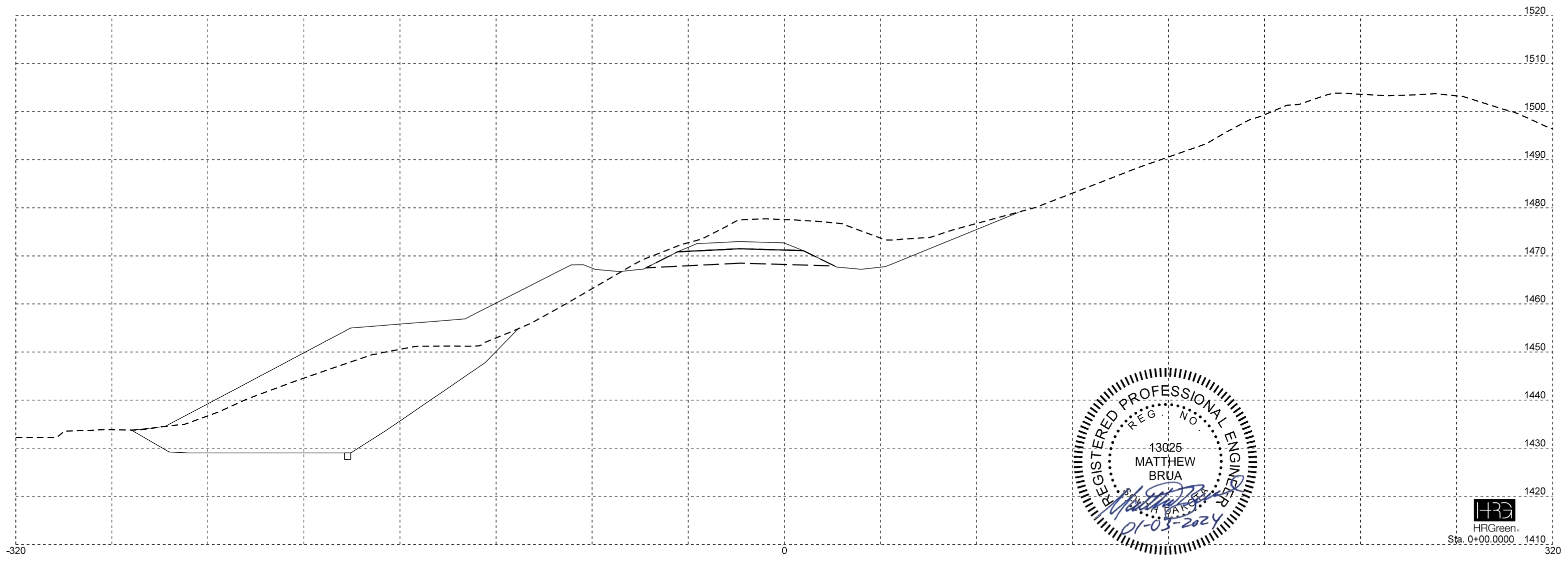
FOR BIDDING PURPOSES ONLY

Plotting Date: 1/3/2024

TRAFFIC DIVERSION

Plot Scale - 1:40

Plotted From - mbrua



File - ...ICAD\vs05X0_temproads.dgn

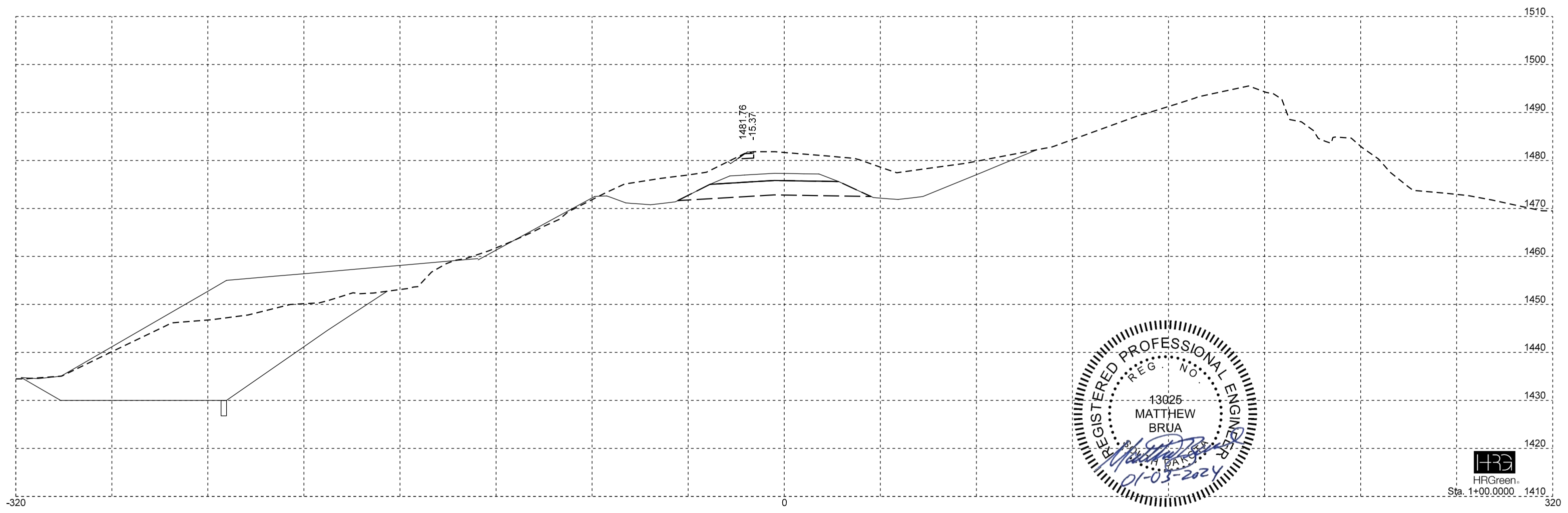
FOR BIDDING PURPOSES ONLY

Plotting Date: 1/3/2024

TRAFFIC DIVERSION

Plot Scale - 1:40

Plotted From - mbrua



File - ...ICAD\vs05X0_lemproads.dgn

FOR BIDDING PURPOSES ONLY

Plotting Date: 1/3/2024

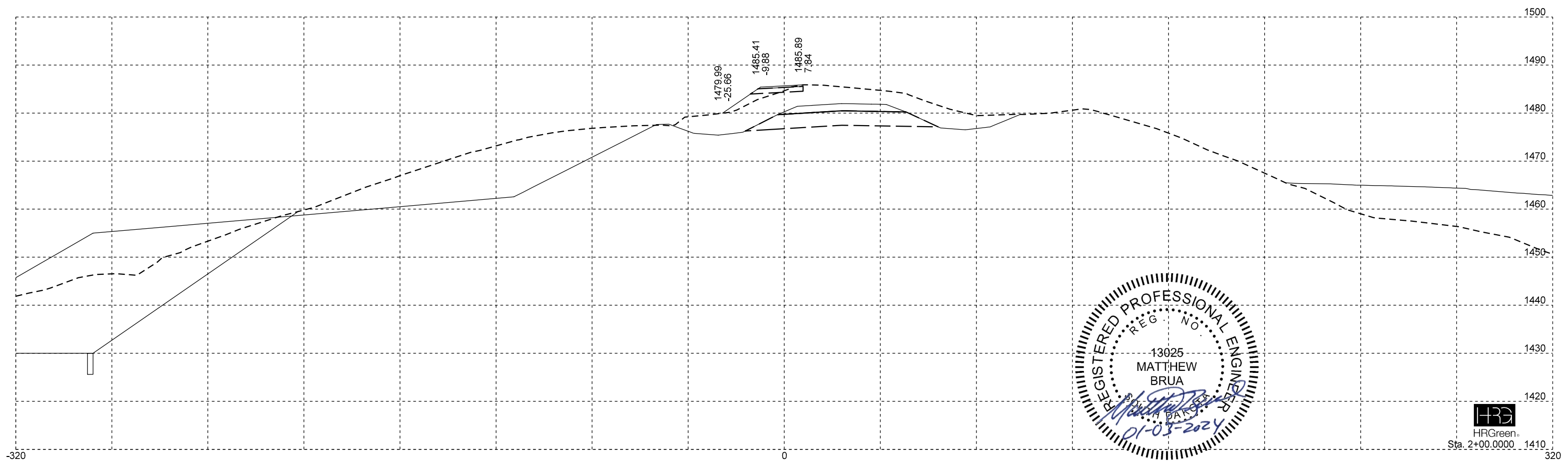
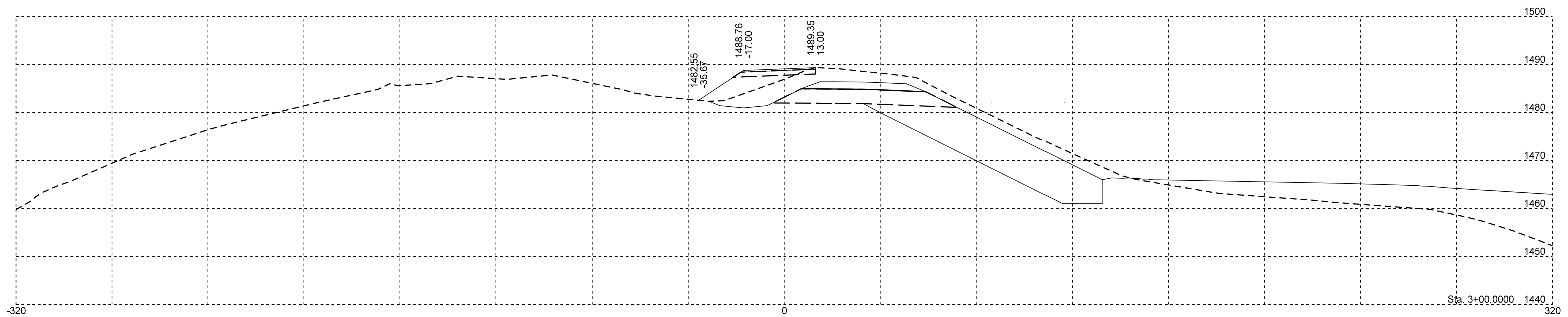
TRAFFIC DIVERSION

Plot Scale - 1:40

-320

Plotted From - mbrua

-320




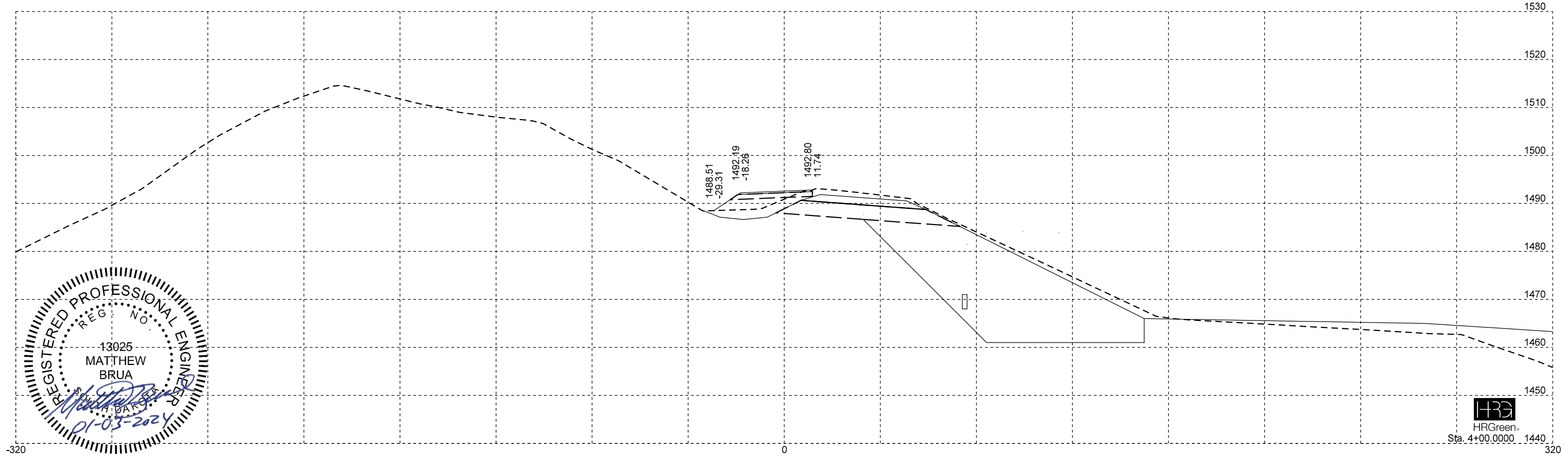
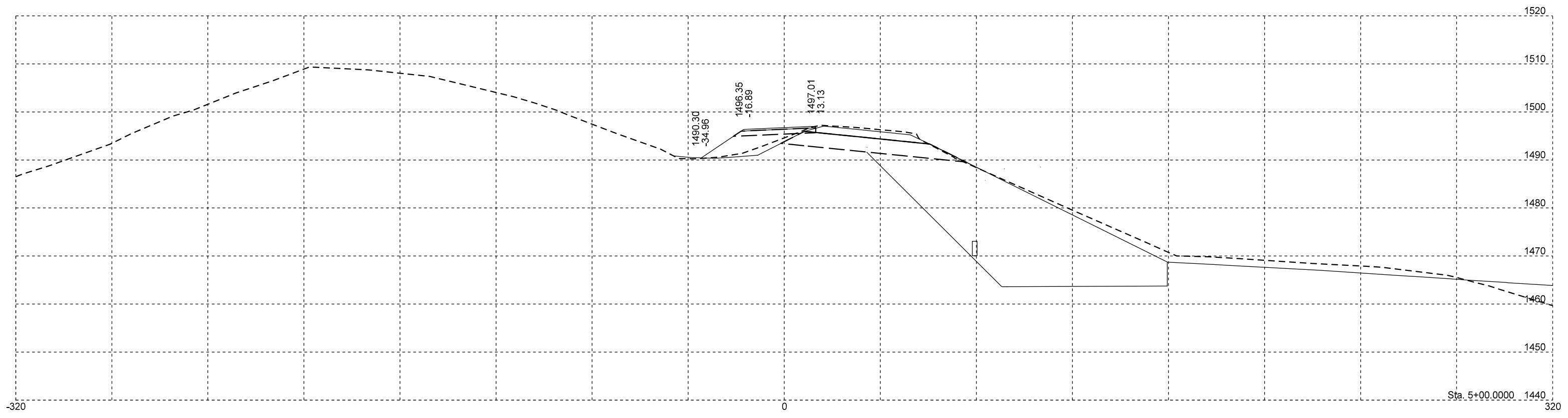
File - ...ICAD\vs05X0_temproads.dgn

FOR BIDDING PURPOSES ONLY

Plotting Date: 1/3/2024

TRAFFIC DIVERSION

Plot Scale - 1:40



File - ...ICAD\vs05X0_temproads.dgn

Plotted From - mbrua


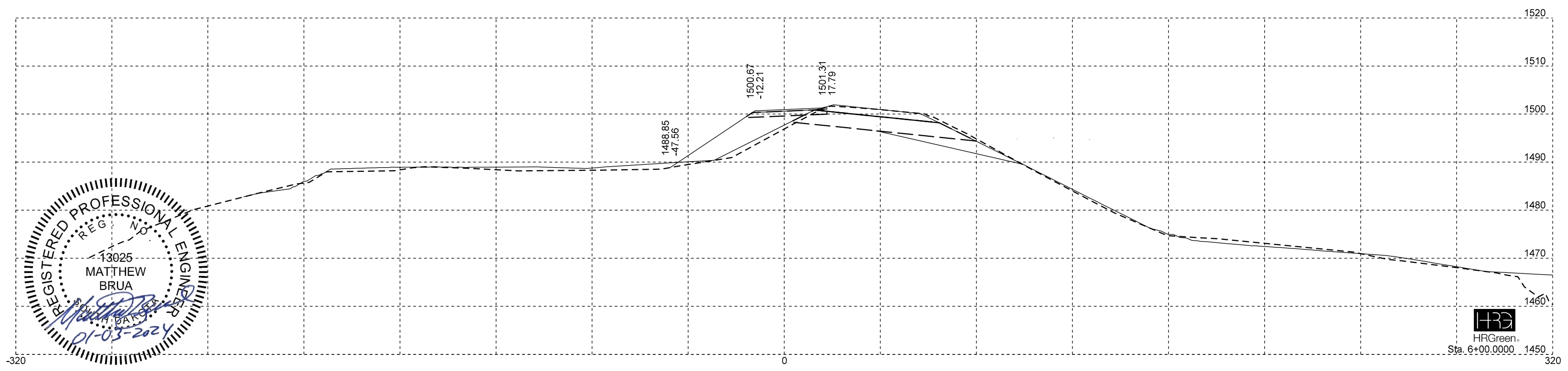
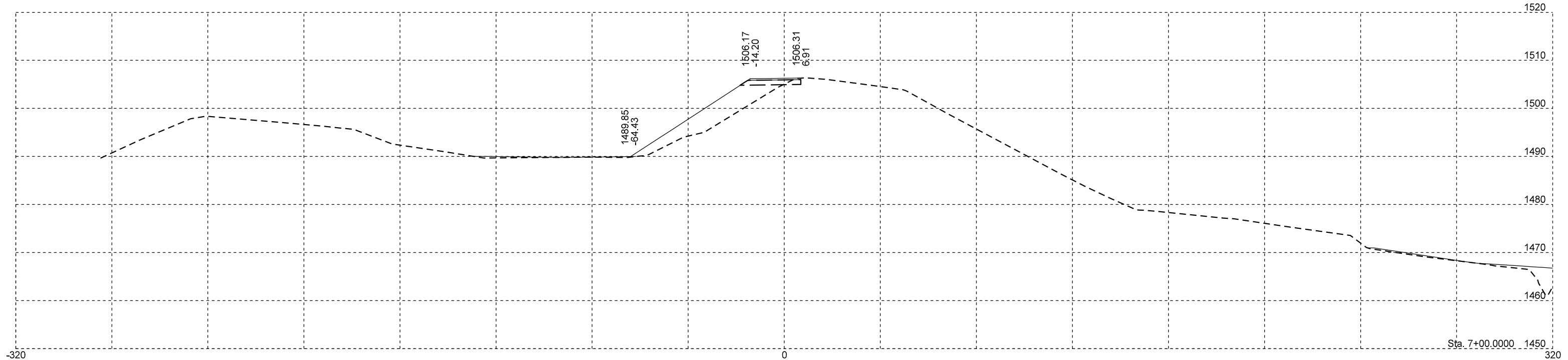
FOR BIDDING PURPOSES ONLY

STATE OF SOUTH DAKOTA	PROJECT	SHEET	TOTAL SHEETS
	P 0044(207)290	X87	X136

Plotting Date: 1/3/2024

TRAFFIC DIVERSION

Plot Scale - 1:40



File - ...:\CAD\vs05X0_temproads.dgn

Plotted From - mbrua


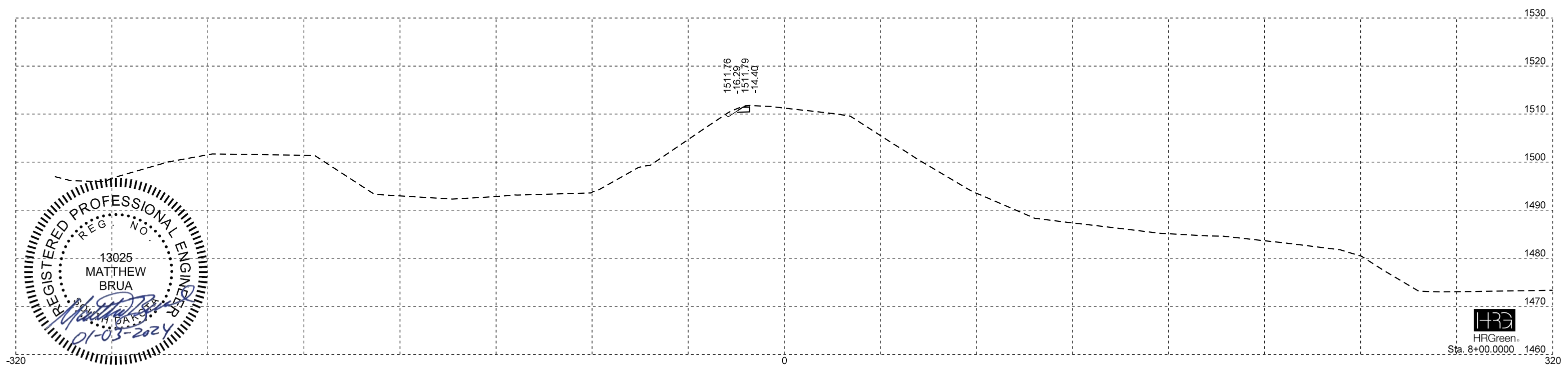
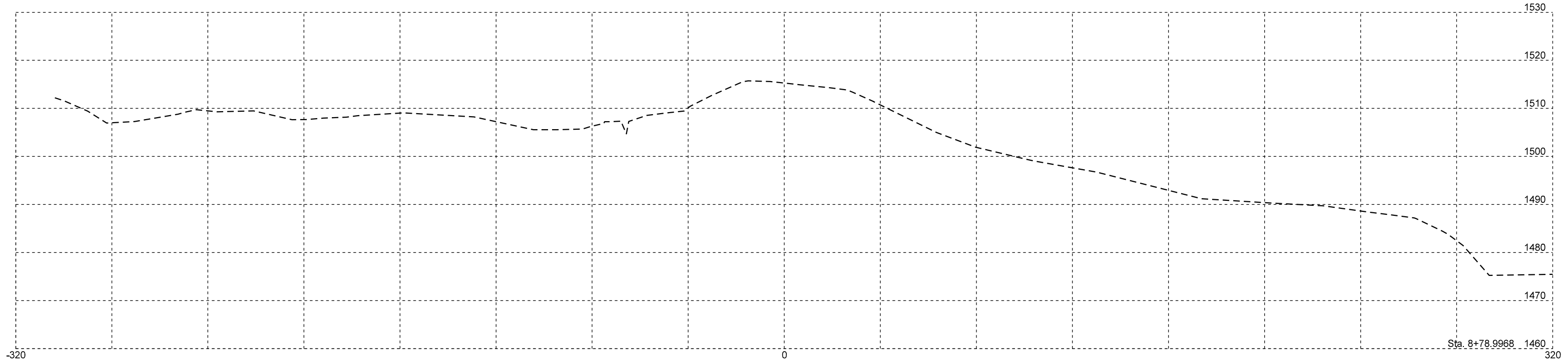
FOR BIDDING PURPOSES ONLY

STATE OF SOUTH DAKOTA	PROJECT	SHEET	TOTAL SHEETS
	P 0044(207)290	X88	X136

Plotting Date: 1/3/2024

TRAFFIC DIVERSION

Plot Scale - 1:40



File - ...:\CAD\vs05X0_temproads.dgn

Plotted From - mbrua


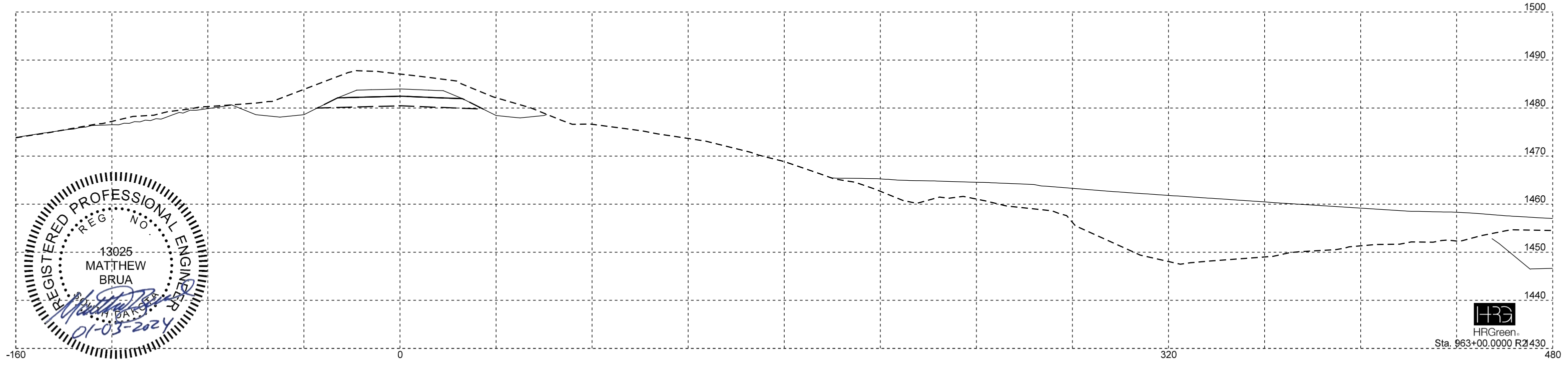
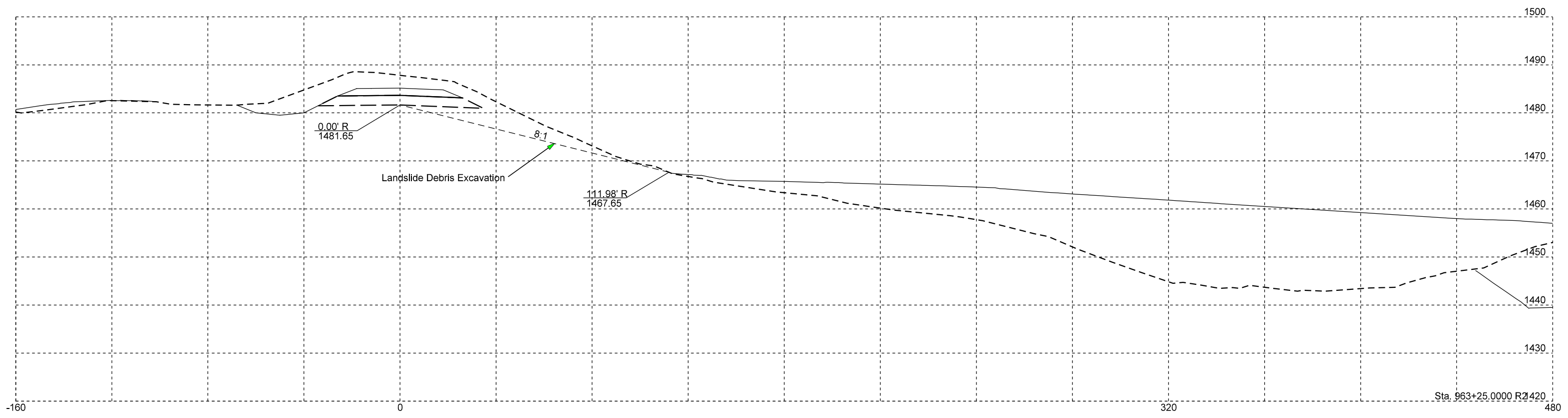
FOR BIDDING PURPOSES ONLY

STATE OF SOUTH DAKOTA	PROJECT	SHEET	TOTAL SHEETS
	P 0044(207)290	X89	X136

Plotting Date: 1/3/2024

MAINLINE SLIDE

Plot Scale - 1:40



HRGreen
Sta. 963+00.0000 R2430


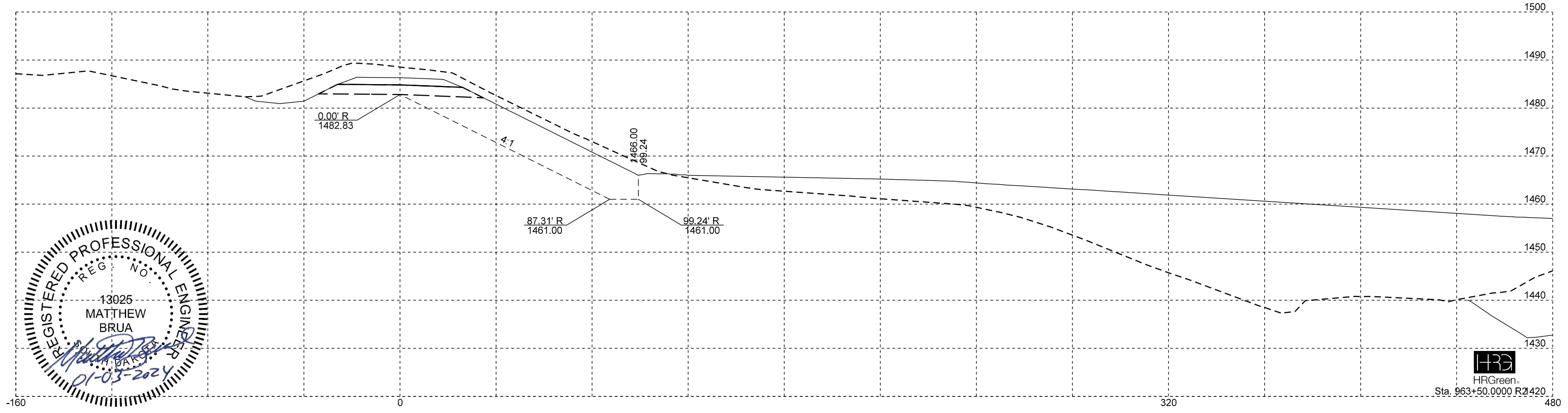
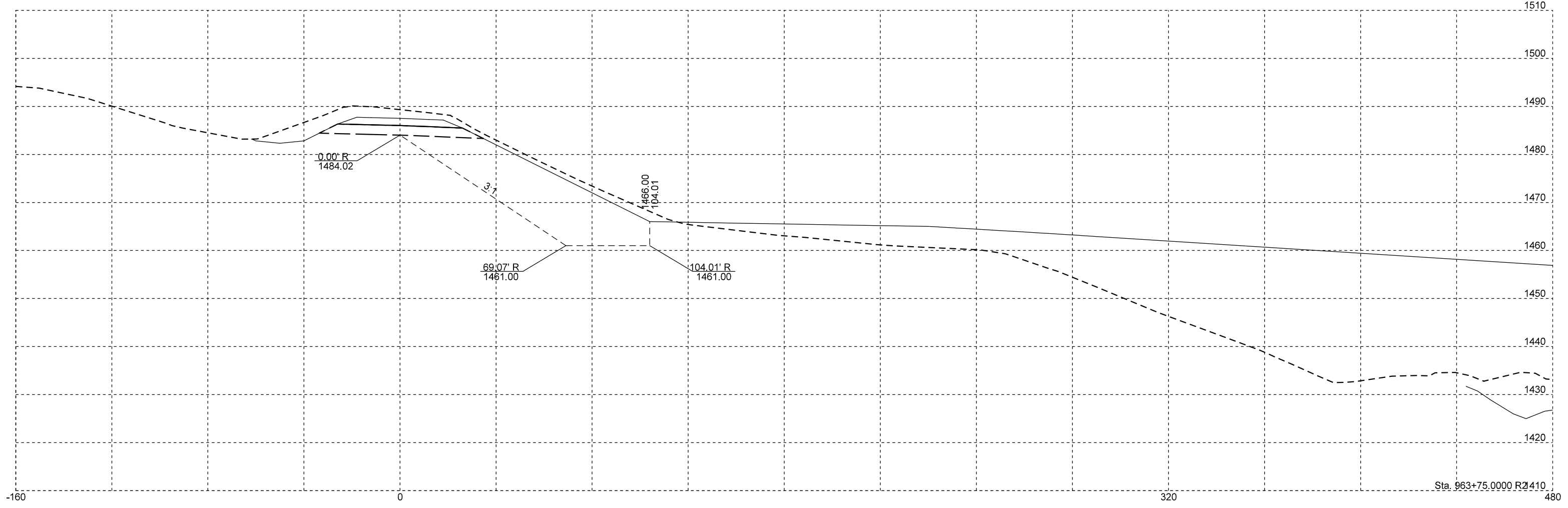
File - ...1190604\CAD\X89\X0_slide.dgn

FOR BIDDING PURPOSES ONLY

Plotting Date: 1/3/2024

MAINLINE SLIDE

Plot Scale - 1:40



HRGreen
Sta. 963+50.0000 R2420

File - ...1180604\CAD\X90\X0_slide.dgn


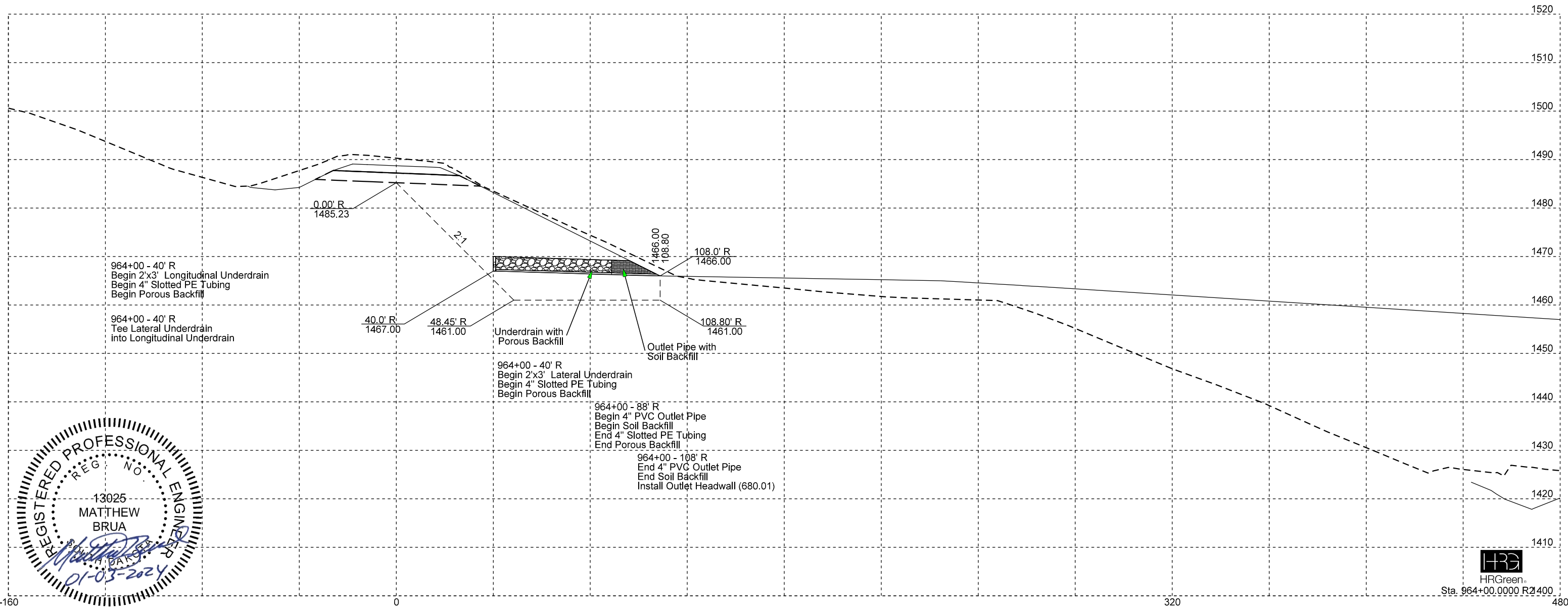
Plotted From - mbrua

FOR BIDDING PURPOSES ONLY

STATE OF SOUTH DAKOTA	PROJECT	SHEET	TOTAL SHEETS
	P 0044(207)290	X91	X136

Plotting Date: 1/3/2024

MAINLINE SLIDE



Sta. 964+00.0000 R21400

File - ...1180604\CAD\X905\X0_slide.dgn

Plot Scale - 1:40

Plotted From - mbrua

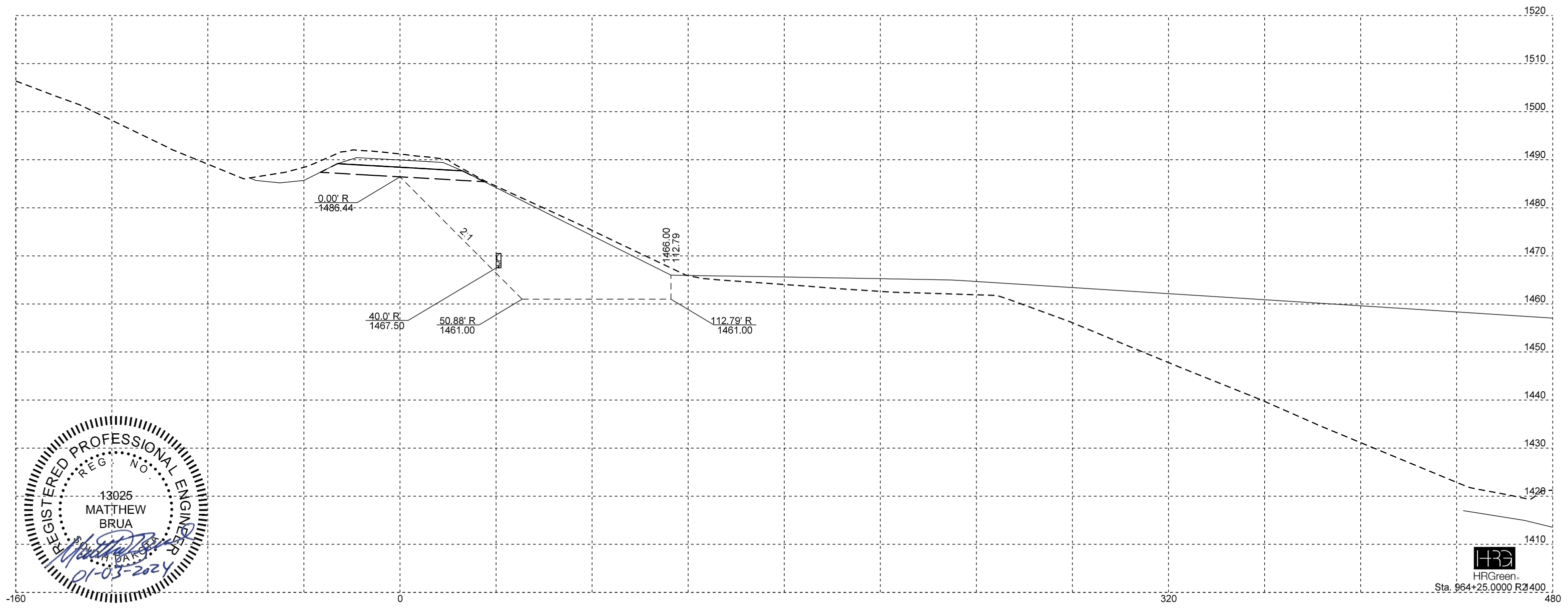
FOR BIDDING PURPOSES ONLY

STATE OF SOUTH DAKOTA	PROJECT	SHEET	TOTAL SHEETS
	P 0044(207)290	X92	X136

Plotting Date: 1/3/2024

MAINLINE SLIDE

Plot Scale - 1:40



File - ...1180604\CAD\X92\X136\slide.dgn

Plotted From - mbrua

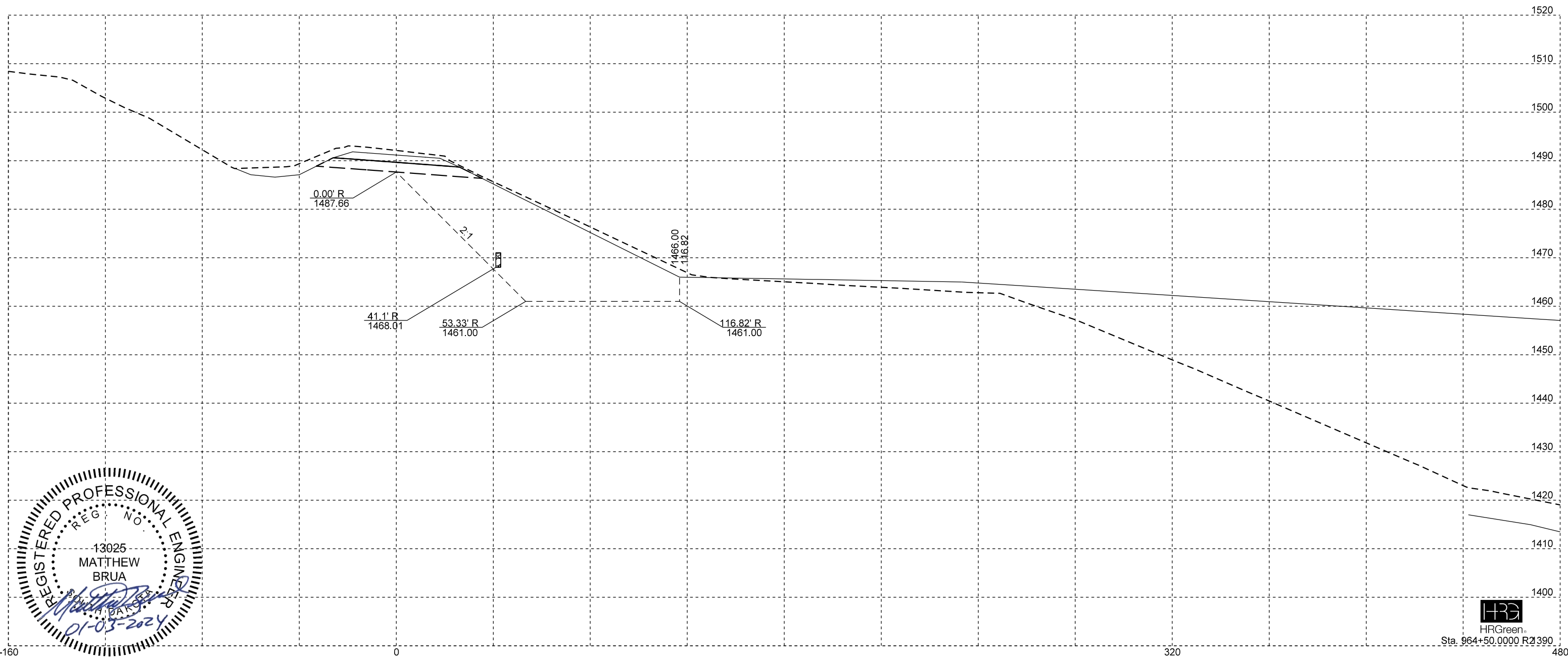
FOR BIDDING PURPOSES ONLY

STATE OF SOUTH DAKOTA	PROJECT	SHEET	TOTAL SHEETS
	P 0044(207)290	X93	X136

Plotting Date: 1/3/2024

MAINLINE SLIDE

Plot Scale - 1:40



Sta. 964+50.0000 R21390

File - ...1180604\CAD\X93\X0_slide.dgn

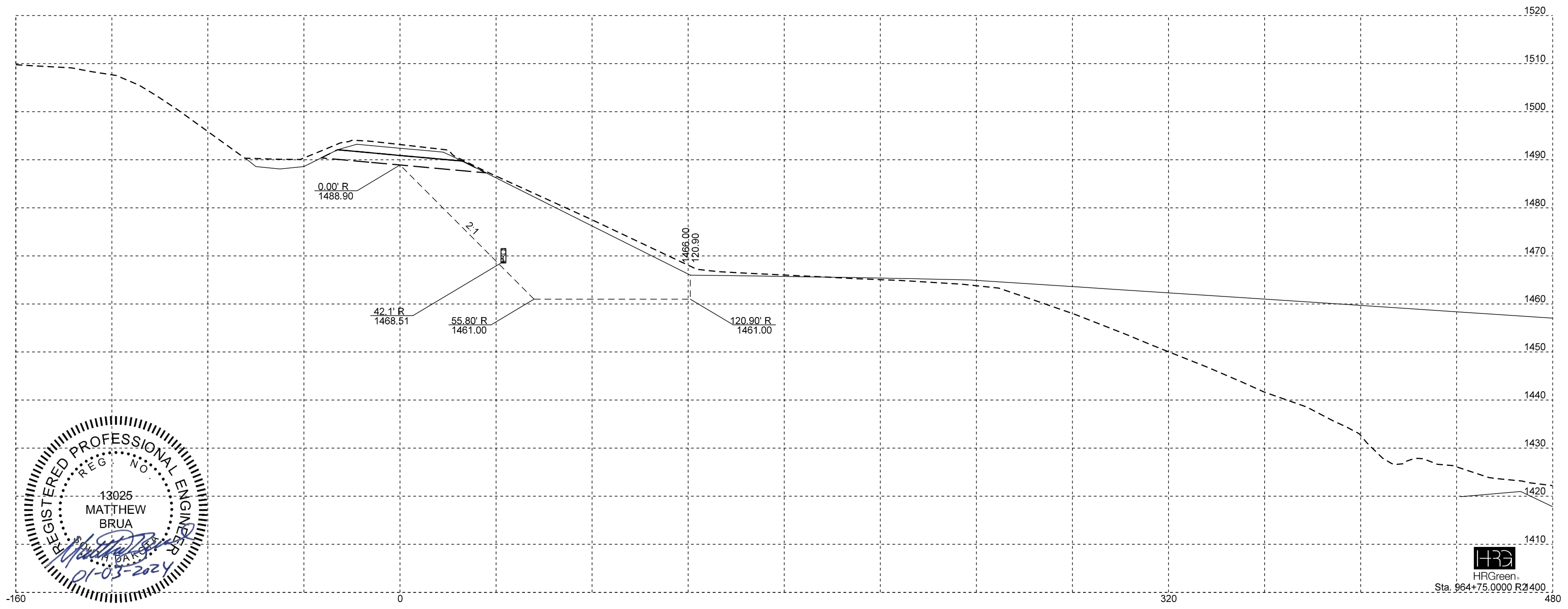
FOR BIDDING PURPOSES ONLY

STATE OF SOUTH DAKOTA	PROJECT	SHEET	TOTAL SHEETS
	P 0044(207)290	X94	X136

Plotting Date: 1/3/2024

MAINLINE SLIDE

Plot Scale - 1:40



File - ...1180604\CAD\X94\X136\slide.dgn

Plotted From - mbrua


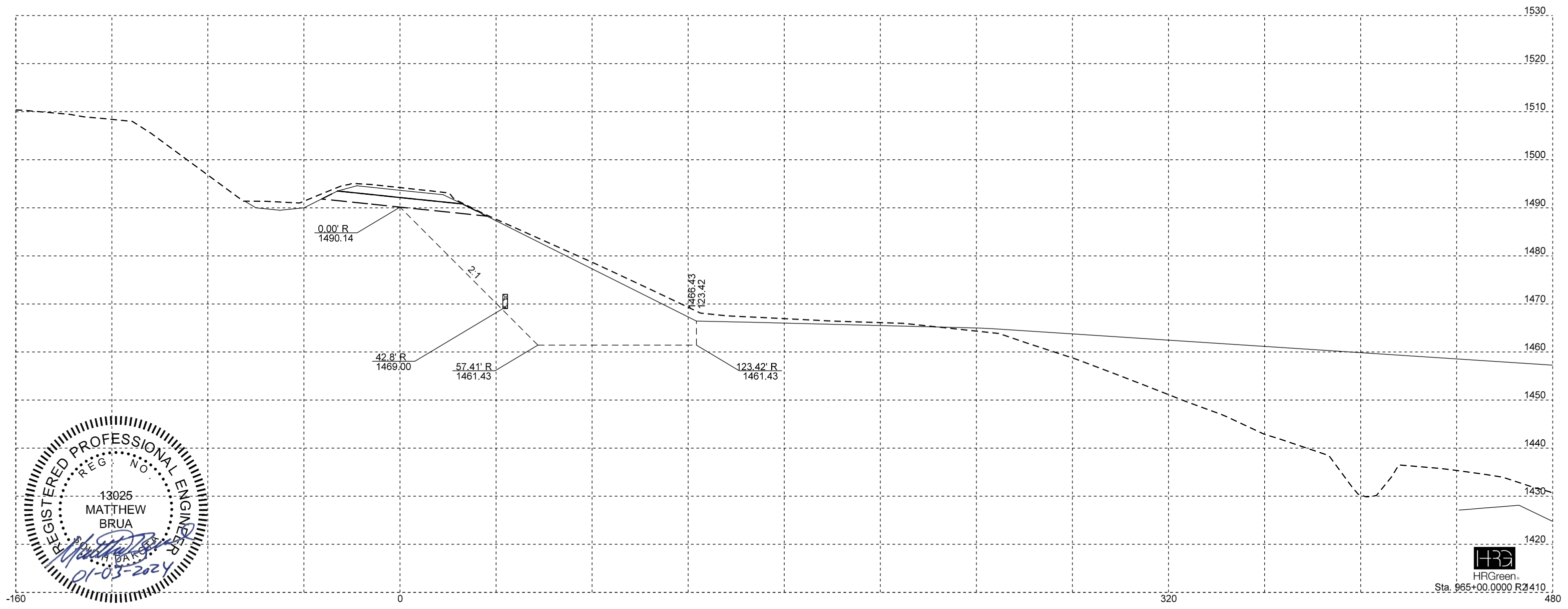
FOR BIDDING PURPOSES ONLY

STATE OF SOUTH DAKOTA	PROJECT	SHEET	TOTAL SHEETS
	P 0044(207)290	X95	X136

Plotting Date: 1/3/2024

MAINLINE SLIDE

Plot Scale - 1:40



File - ...1180604\CAD\X95\X0_slide.dgn

Plotted From - mbrua


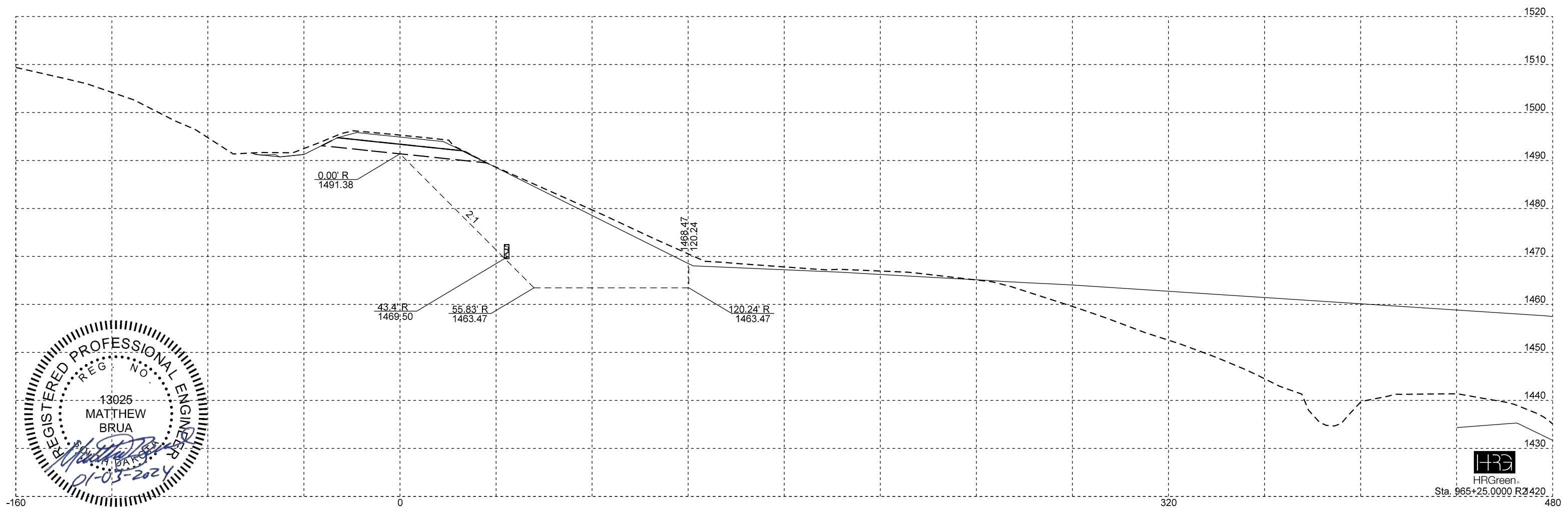
FOR BIDDING PURPOSES ONLY

STATE OF SOUTH DAKOTA	PROJECT	SHEET	TOTAL SHEETS
	P 0044(207)290	X96	X136

Plotting Date: 1/3/2024

MAINLINE SLIDE

Plot Scale - 1:40



Sta. 965+25.0000 R21420

File - ...1180604\CAD\XSD\X0_slide.dgn

Plotted From - mbrua


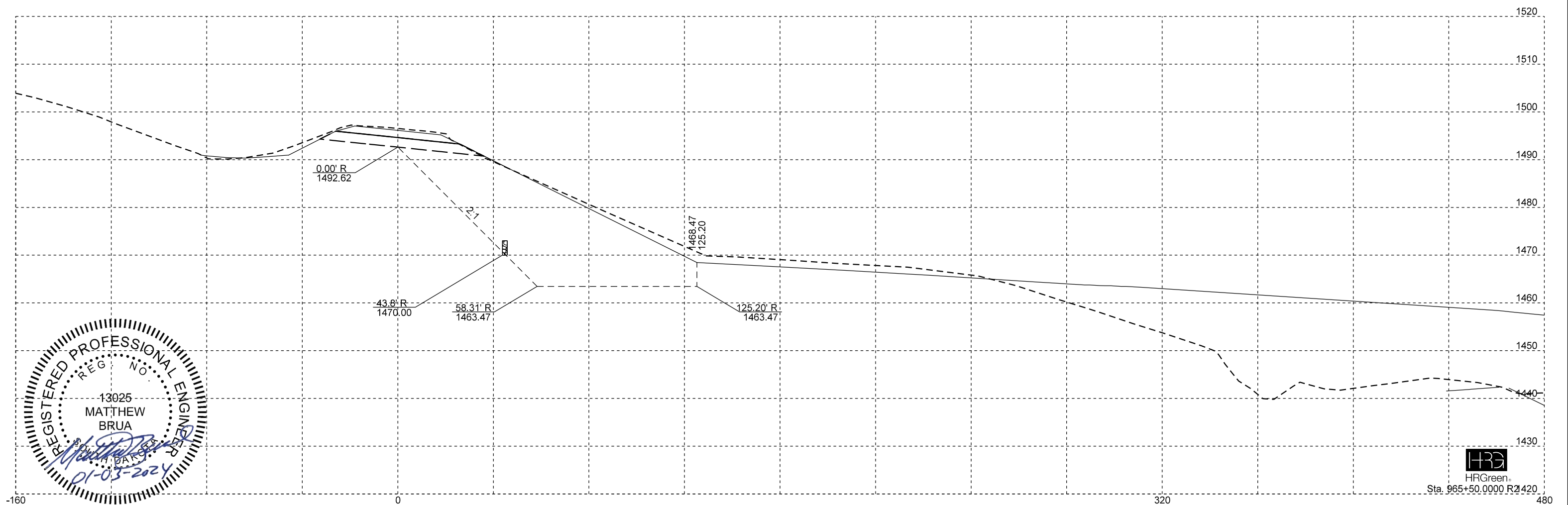
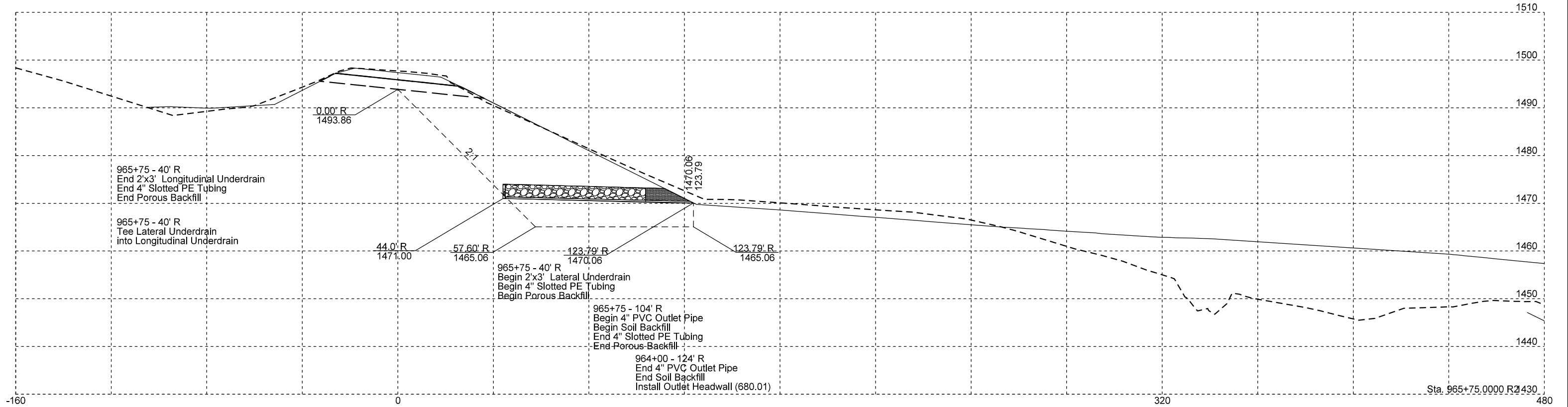
FOR BIDDING PURPOSES ONLY

STATE OF SOUTH DAKOTA	PROJECT	SHEET	TOTAL SHEETS
	P 0044(207)290	X97	X136

Plotting Date: 1/3/2024

MAINLINE SLIDE

Plot Scale - 1:40



File - ...1180604\CAD\X05\X0_slide.dgn

Plotted From - mbrua


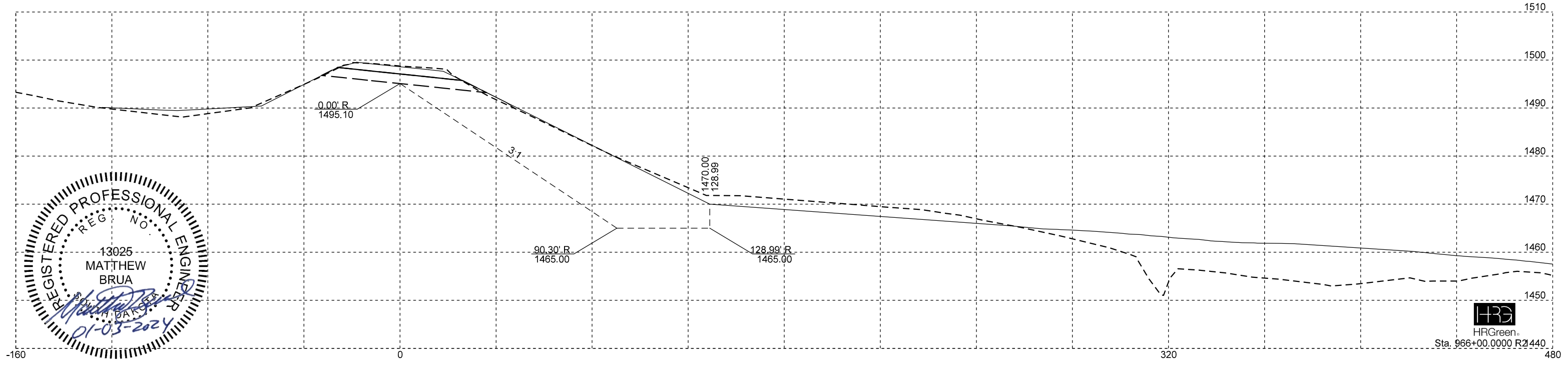
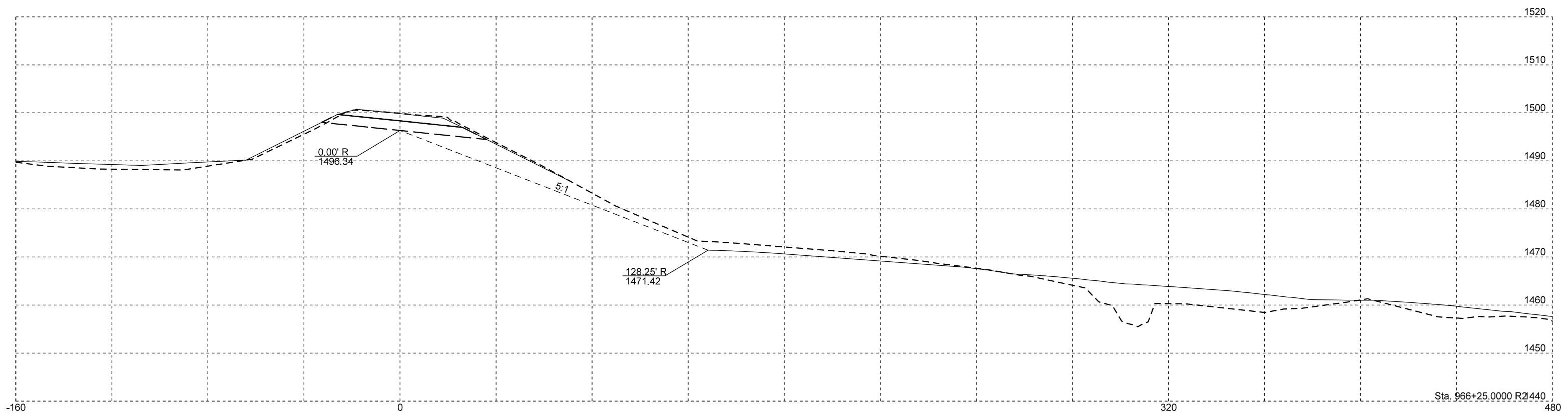
FOR BIDDING PURPOSES ONLY

STATE OF SOUTH DAKOTA	PROJECT	SHEET	TOTAL SHEETS
	P 0044(207)290	X98	X136

Plotting Date: 1/3/2024

MAINLINE SLIDE

Plot Scale - 1:40



File - ...1190604\CAD\X98\X0_slide.dgn


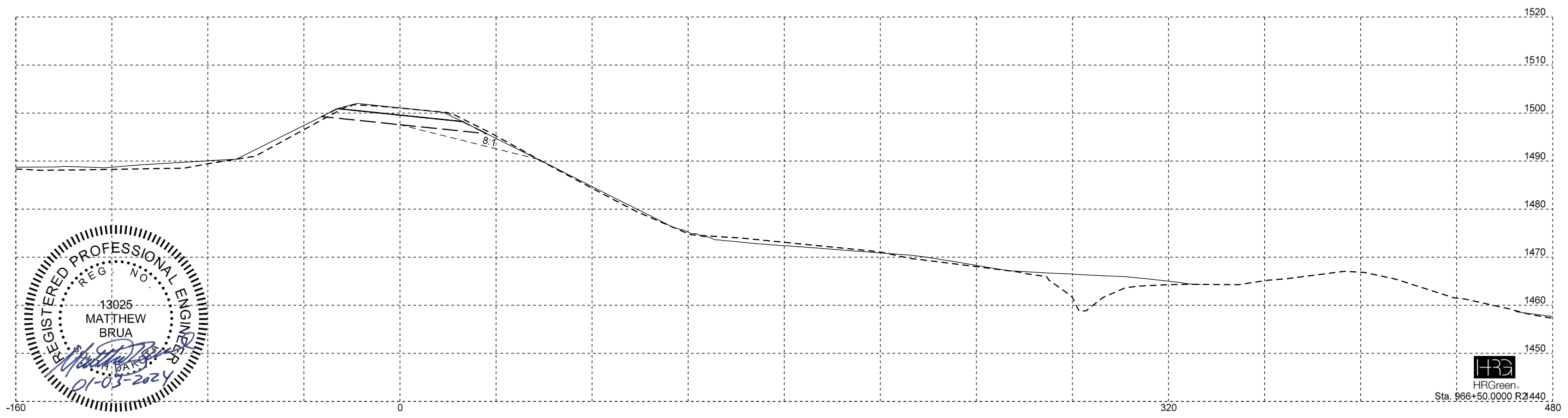
STATE OF SOUTH DAKOTA	PROJECT	SHEET	TOTAL SHEETS
	P 0044(207)290	X99	X136

FOR BIDDING PURPOSES ONLY

Plotting Date: 1/3/2024

MAINLINE SLIDE

Plot Scale - 1:40



Sta. 966+50.0000 R21440

File - ...1180604\CAD\X05\X0_slide.dgn


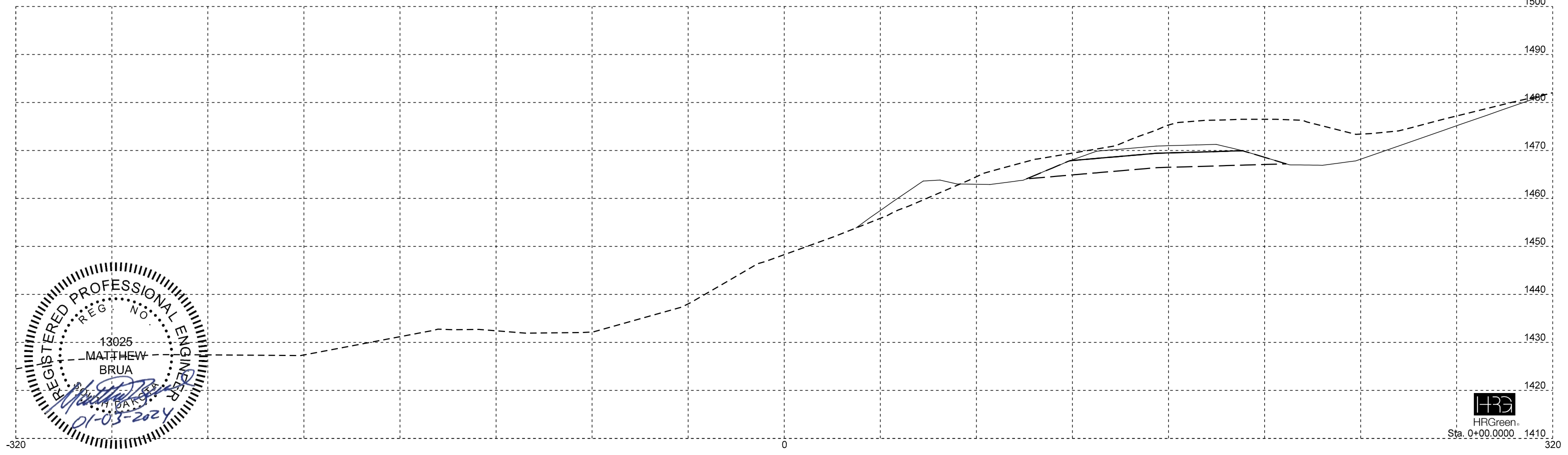
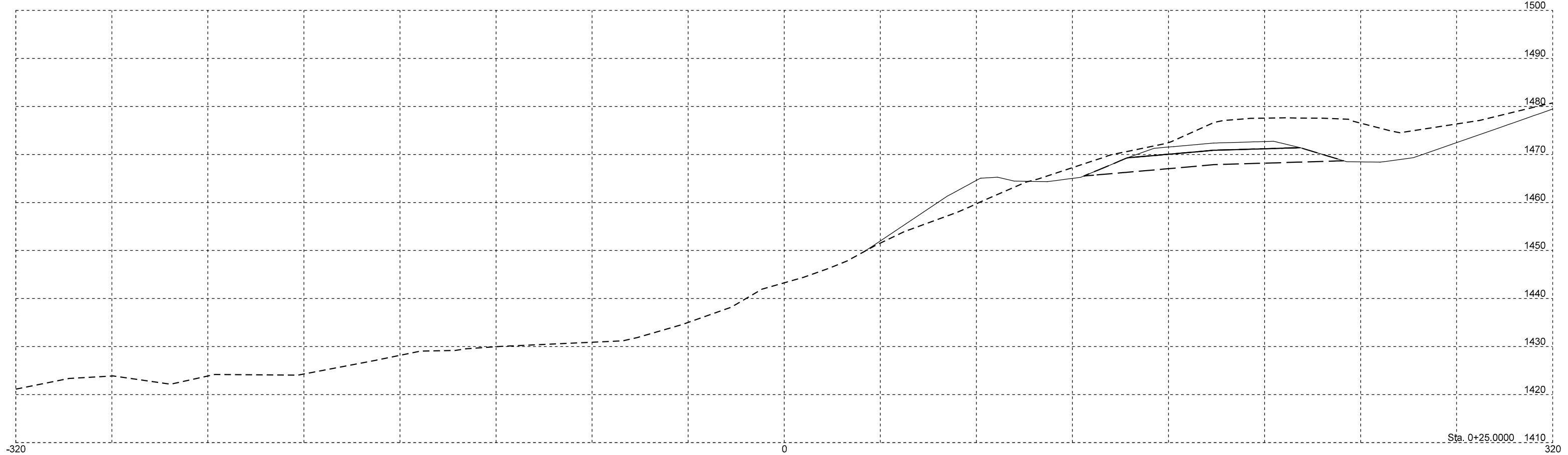
Plotted From - mbrua

FOR BIDDING PURPOSES ONLY

Plotting Date: 1/3/2024

NORTH SLIDE

Plot Scale - 1:40



File - ...1180604\CAD\X05\X0_slides.dgn


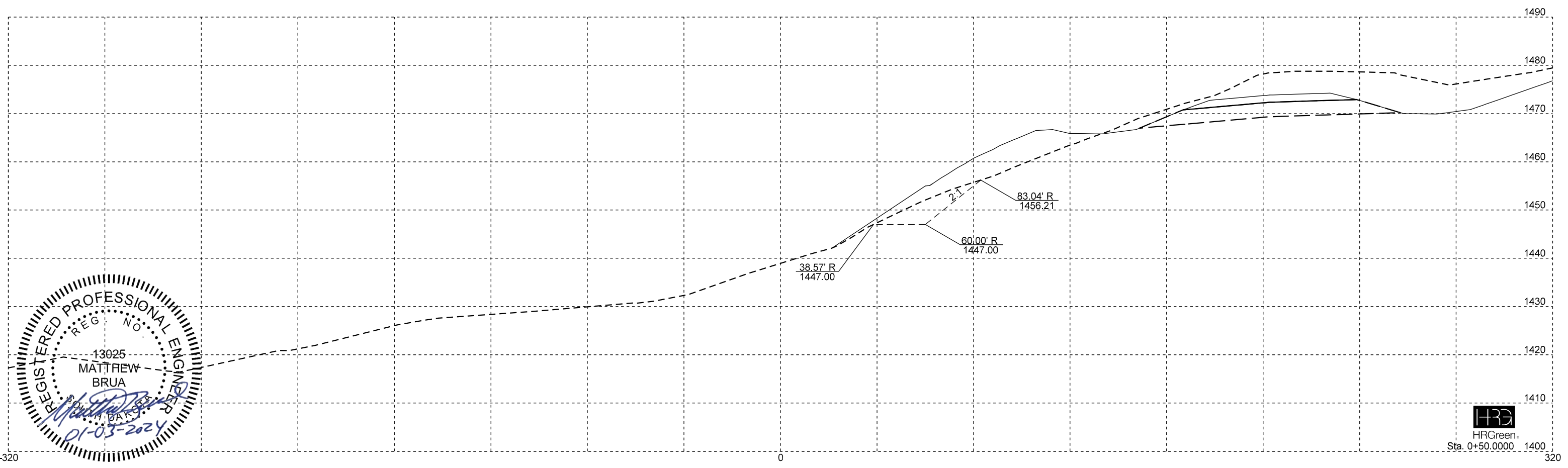
STATE OF SOUTH DAKOTA	PROJECT	SHEET	TOTAL SHEETS
	P 0044(207)290	X101	X136

FOR BIDDING PURPOSES ONLY

Plotting Date: 1/3/2024

NORTH SLIDE

Plot Scale - 1:40



File - ...1180604\CAD\X05\X0_slides.dgn

STATE OF SOUTH DAKOTA	PROJECT	SHEET	TOTAL SHEETS
	P 0044(207)290	X102	X136


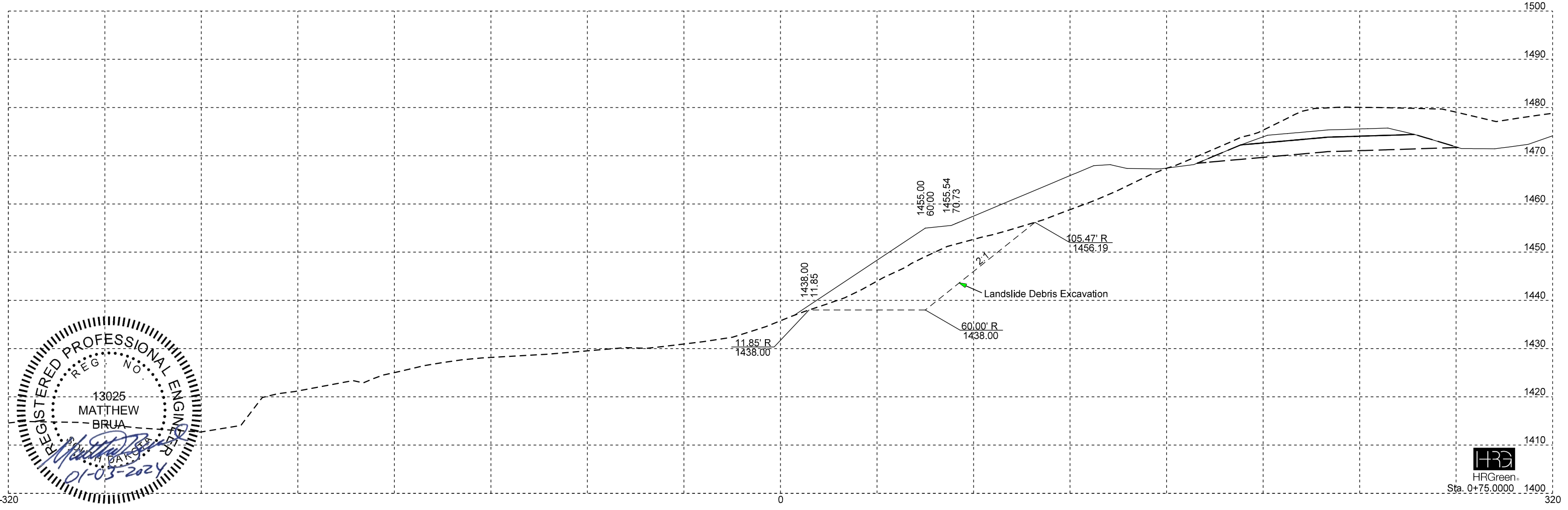
FOR BIDDING PURPOSES ONLY

Plotting Date: 1/3/2024

NORTH SLIDE

Plot Scale - 1:40

Plotted From - mbrua




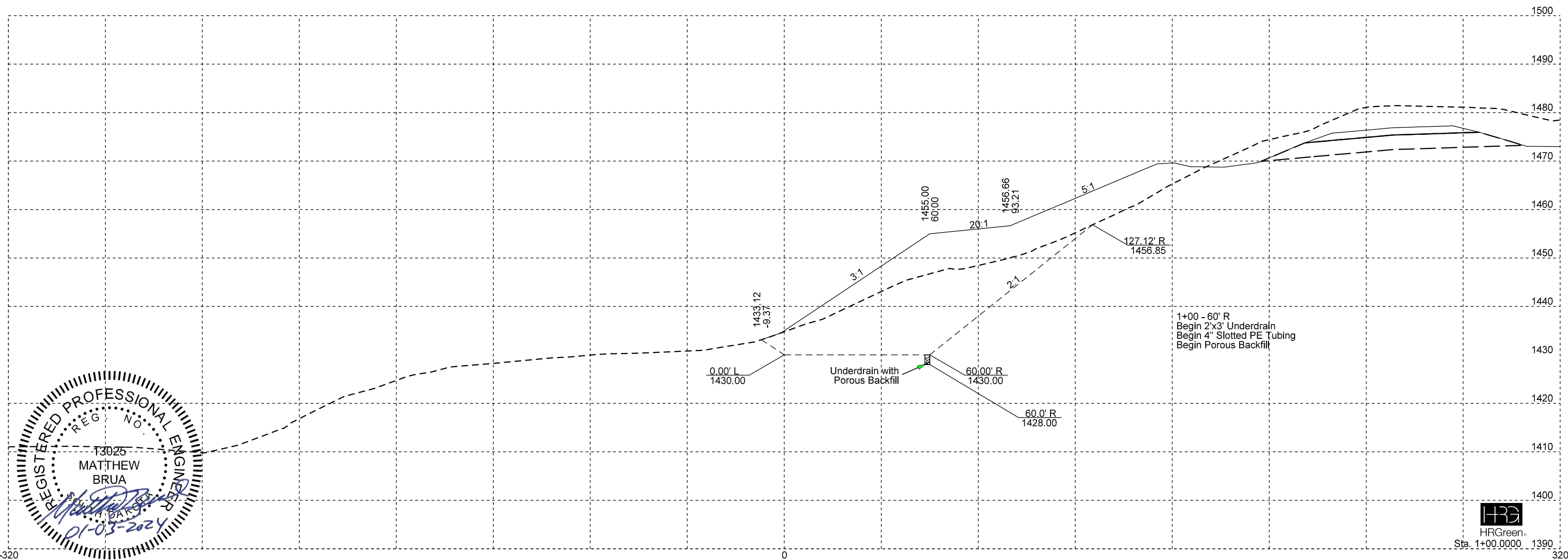
File - ...1180604\CAD\X05\X0_slide.dgn

FOR BIDDING PURPOSES ONLY

Plotting Date: 1/3/2024

NORTH SLIDE

Plot Scale - 1:40
Plotted From - mbrua



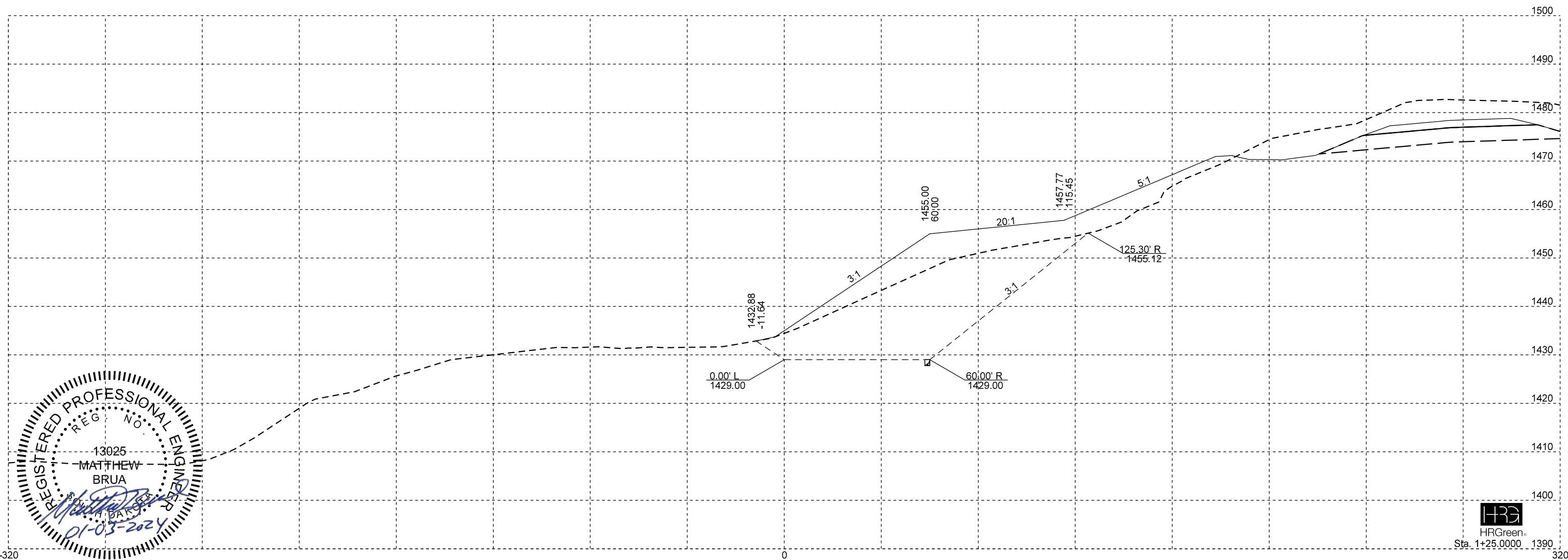
File - ...1180604\CAD\XSD\X03\slide.dgn

FOR BIDDING PURPOSES ONLY

Plotting Date: 1/3/2024

NORTH SLIDE

Plot Scale - 1:40
Plotted From - mbrua



File - ...1180604\CAD\XSD\X0_slide.dgn

STATE OF SOUTH DAKOTA	PROJECT	SHEET	TOTAL SHEETS
	P 0044(207)290	X105	X136


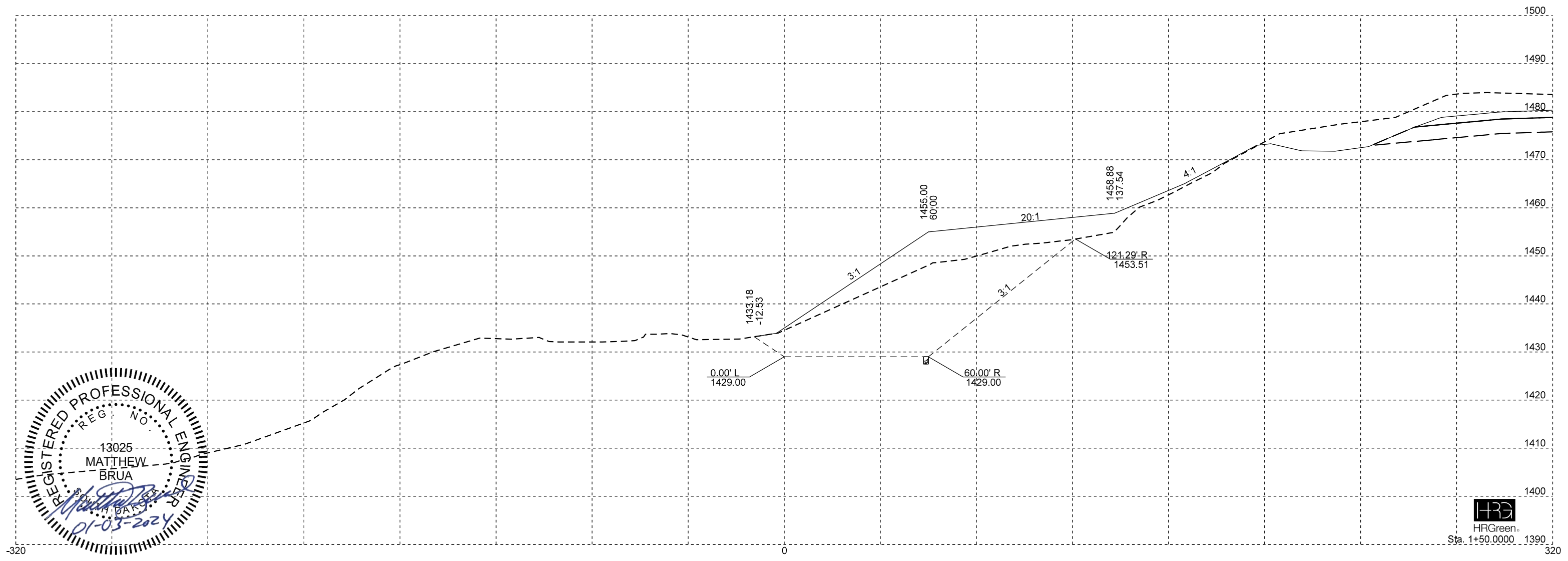
FOR BIDDING PURPOSES ONLY

Plotting Date: 1/3/2024

NORTH SLIDE

Plot Scale - 1:40

Plotted From - mbrua



File - ...1180604\CAD\XSD\X05\X0_slides.dgn

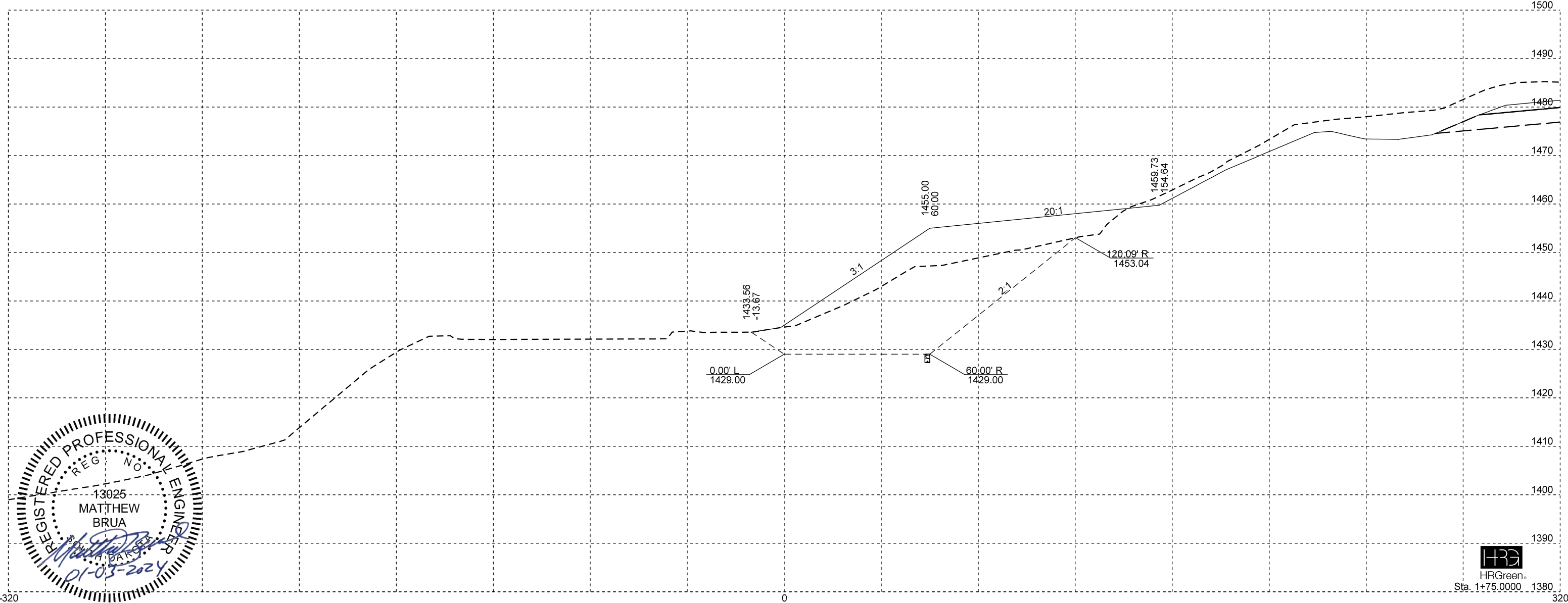
STATE OF SOUTH DAKOTA	PROJECT	SHEET	TOTAL SHEETS
	P 0044(207)290	X106	X136

FOR BIDDING PURPOSES ONLY

Plotting Date: 1/3/2024

NORTH SLIDE

Plot Scale - 1:40



File - ...1180604\CAD\XSD\X0_slide.dgn

Plotted From - mbrua


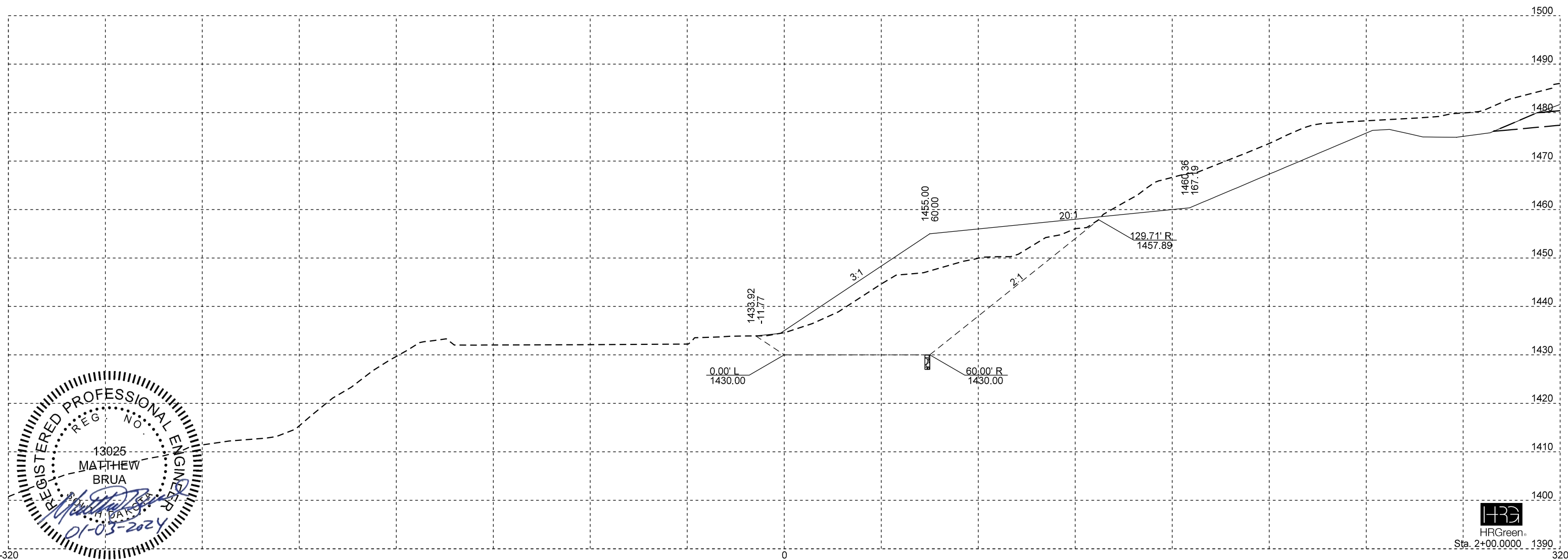
STATE OF SOUTH DAKOTA	PROJECT	SHEET	TOTAL SHEETS
	P 0044(207)290	X107	X136

FOR BIDDING PURPOSES ONLY

Plotting Date: 1/3/2024

NORTH SLIDE

Plot Scale - 1:40



File - ...1180604\CAD\XSD\X0_slide.dgn

Plotted From - mbrua

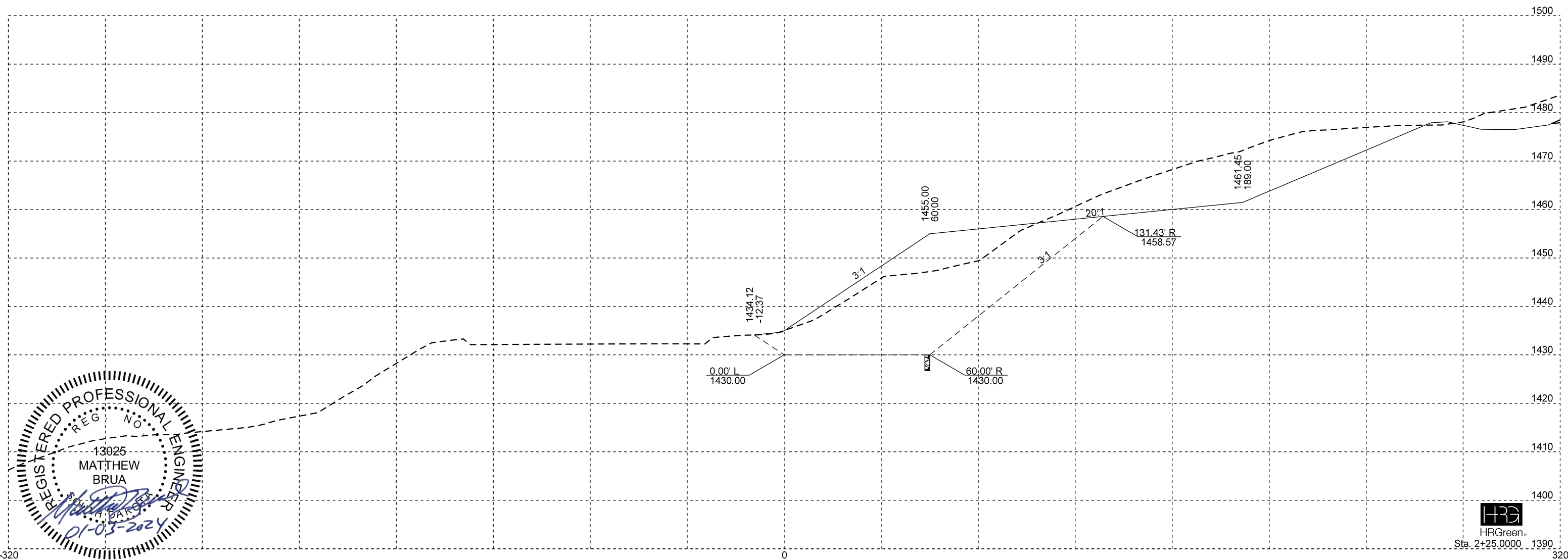
STATE OF SOUTH DAKOTA	PROJECT	SHEET	TOTAL SHEETS
	P 0044(207)290	X108	X136

FOR BIDDING PURPOSES ONLY

Plotting Date: 1/3/2024

NORTH SLIDE

Plot Scale - 1:40



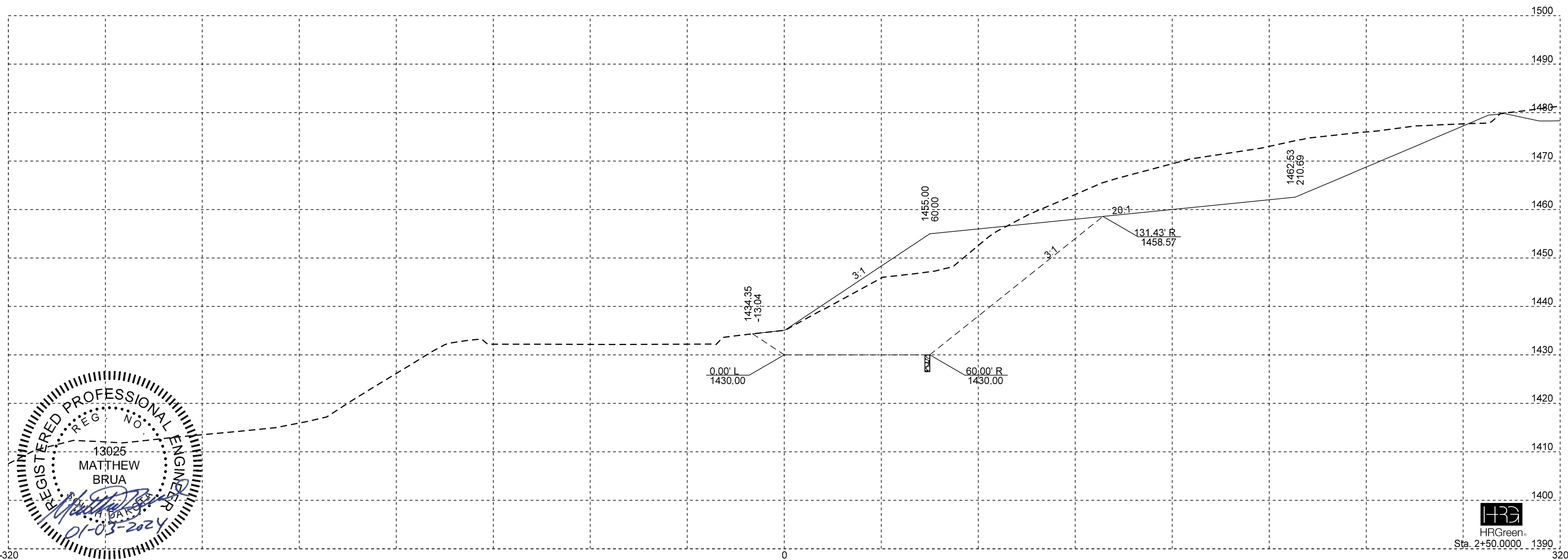
File - ...1180604\CAD\XSD\X0_slide.dgn

FOR BIDDING PURPOSES ONLY

Plotting Date: 1/3/2024

NORTH SLIDE

Plot Scale - 1:40



File - ...1180604\CAD\XSD\X05\X0_slides.dgn

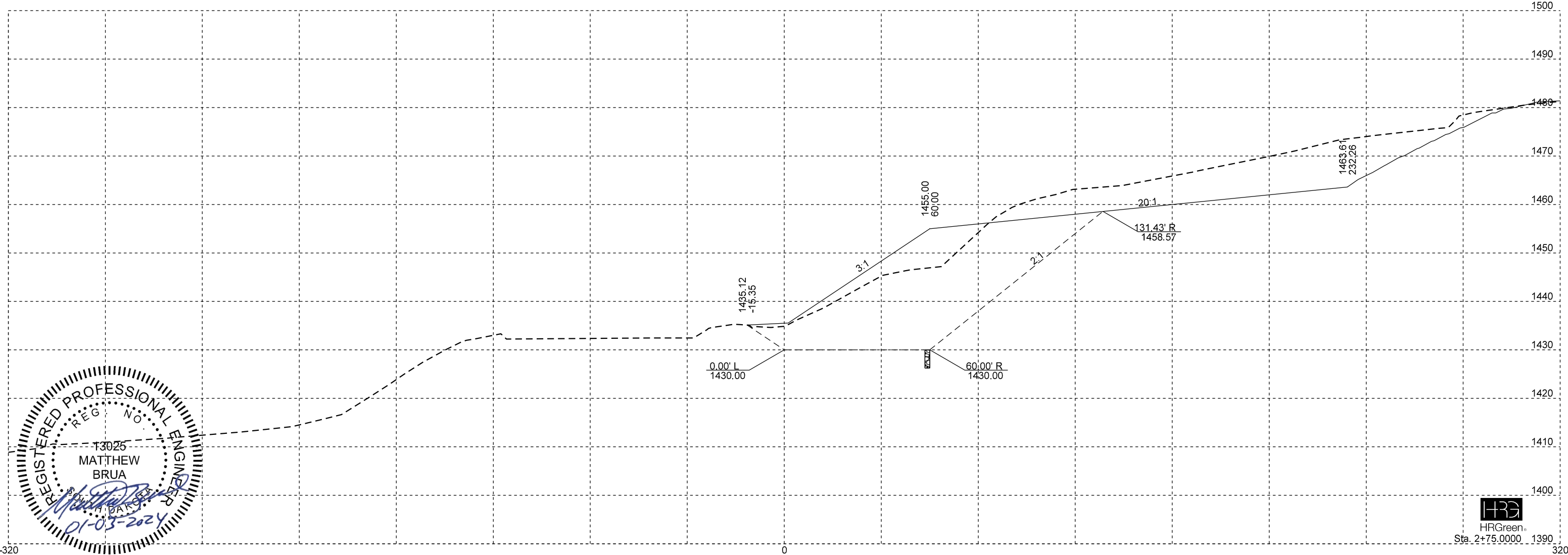
STATE OF SOUTH DAKOTA	PROJECT	SHEET	TOTAL SHEETS
	P 0044(207)290	X110	X136

FOR BIDDING PURPOSES ONLY

Plotting Date: 1/3/2024

NORTH SLIDE

Plot Scale - 1:40



File - ...1180604\CAD\XSD\X0_slide.dgn


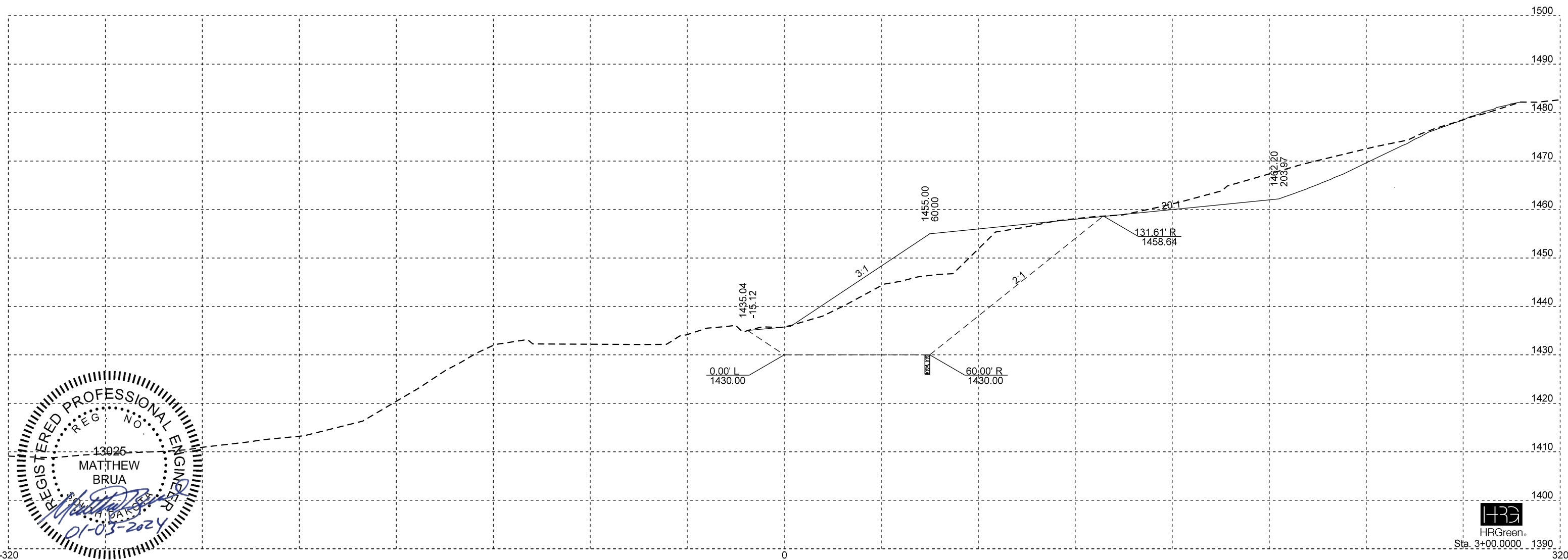
STATE OF SOUTH DAKOTA	PROJECT	SHEET	TOTAL SHEETS
	P 0044(207)290	X111	X136

FOR BIDDING PURPOSES ONLY

Plotting Date: 1/3/2024

NORTH SLIDE

Plot Scale - 1:40



File - ...1180604\CAD\XSD\X0_slide.dgn

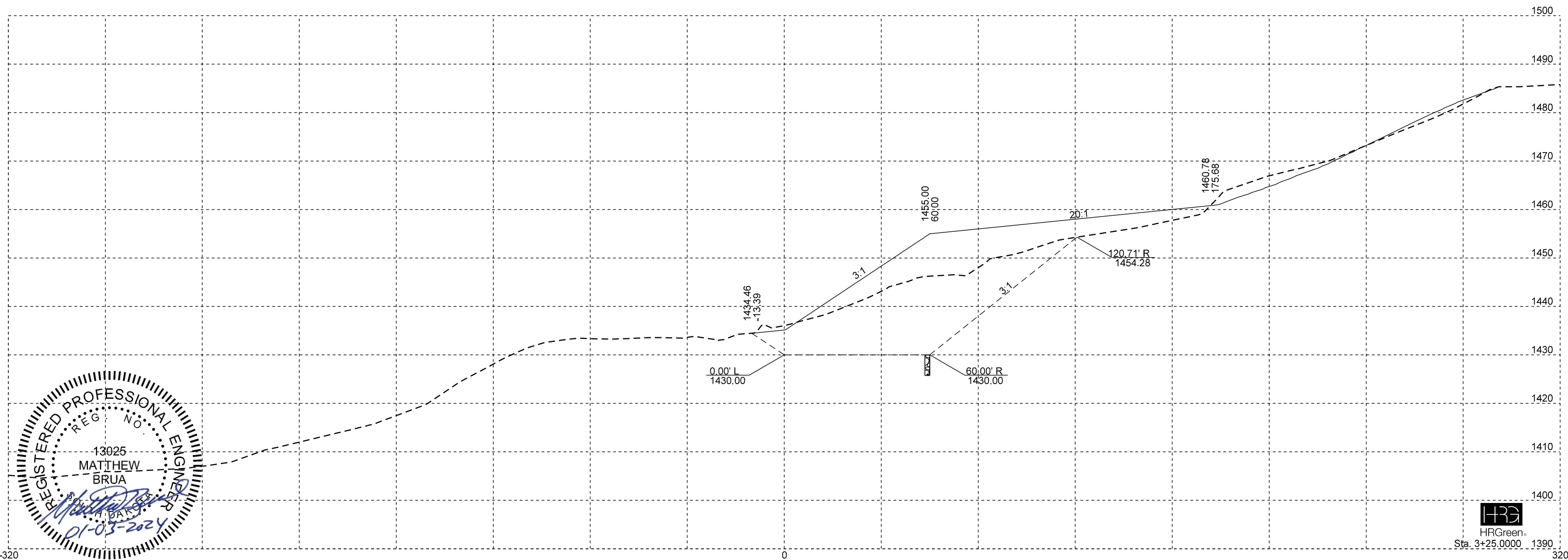
FOR BIDDING PURPOSES ONLY

Plotting Date: 1/3/2024

NORTH SLIDE

Plot Scale - 1:40

Plotted From - mbrua



Sta. 3+25.0000 1390

File - ...1180604\CAD\XSD\X0_slides.dgn

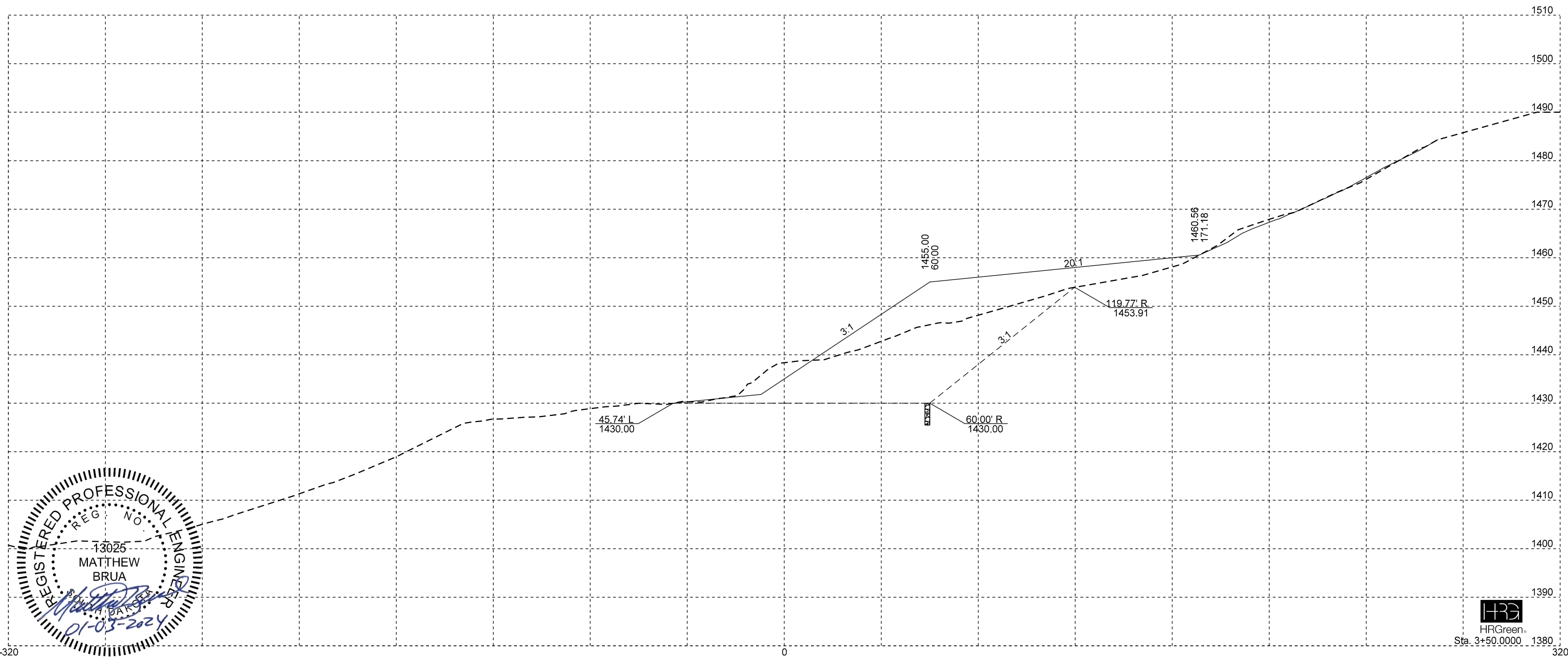
STATE OF SOUTH DAKOTA	PROJECT	SHEET	TOTAL SHEETS
	P 0044(207)290	X113	X136

FOR BIDDING PURPOSES ONLY

Plotting Date: 1/3/2024

NORTH SLIDE

Plot Scale - 1:40



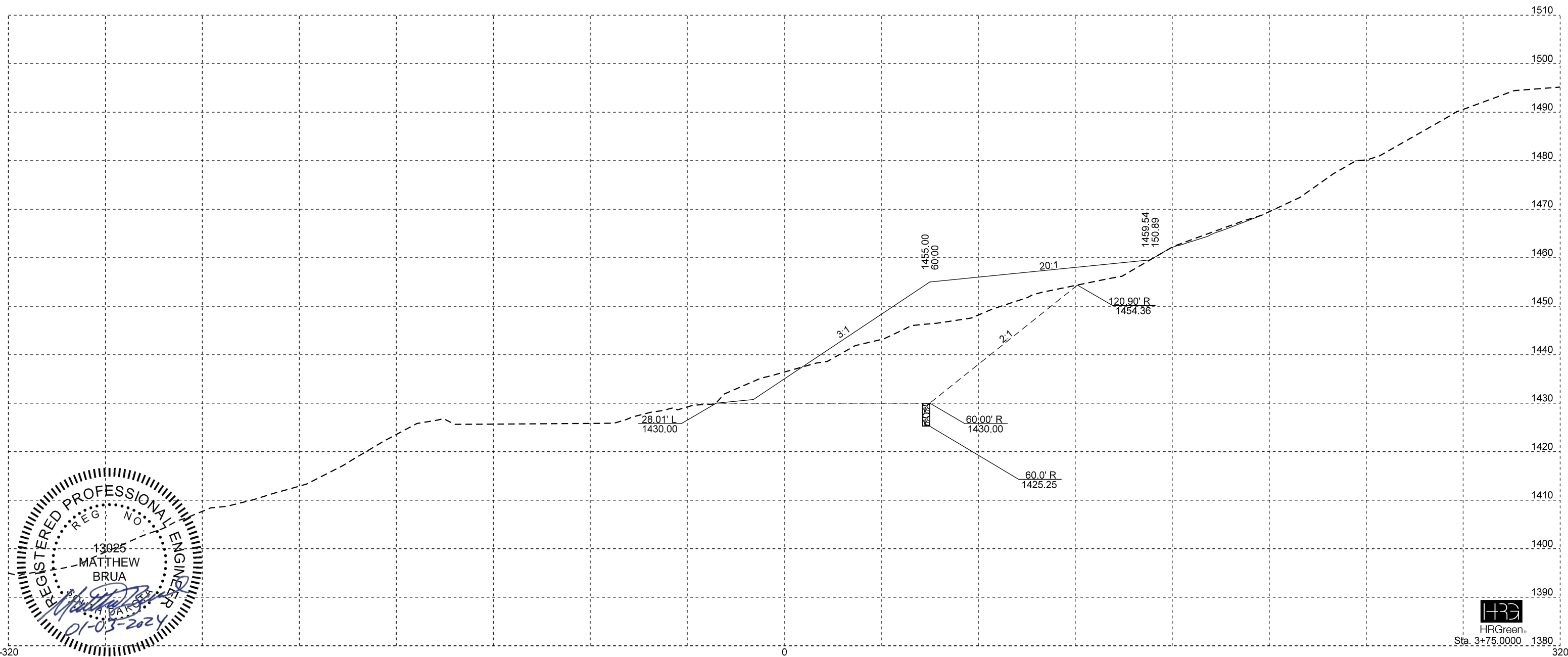
File - ...1180604\CAD\Xs05X0_slides.dgn

FOR BIDDING PURPOSES ONLY

Plotting Date: 1/3/2024

NORTH SLIDE

Plot Scale - 1:40
Plotted From - mbrua



File - ...1180604\CAD\XSD\X0_slides.dgn

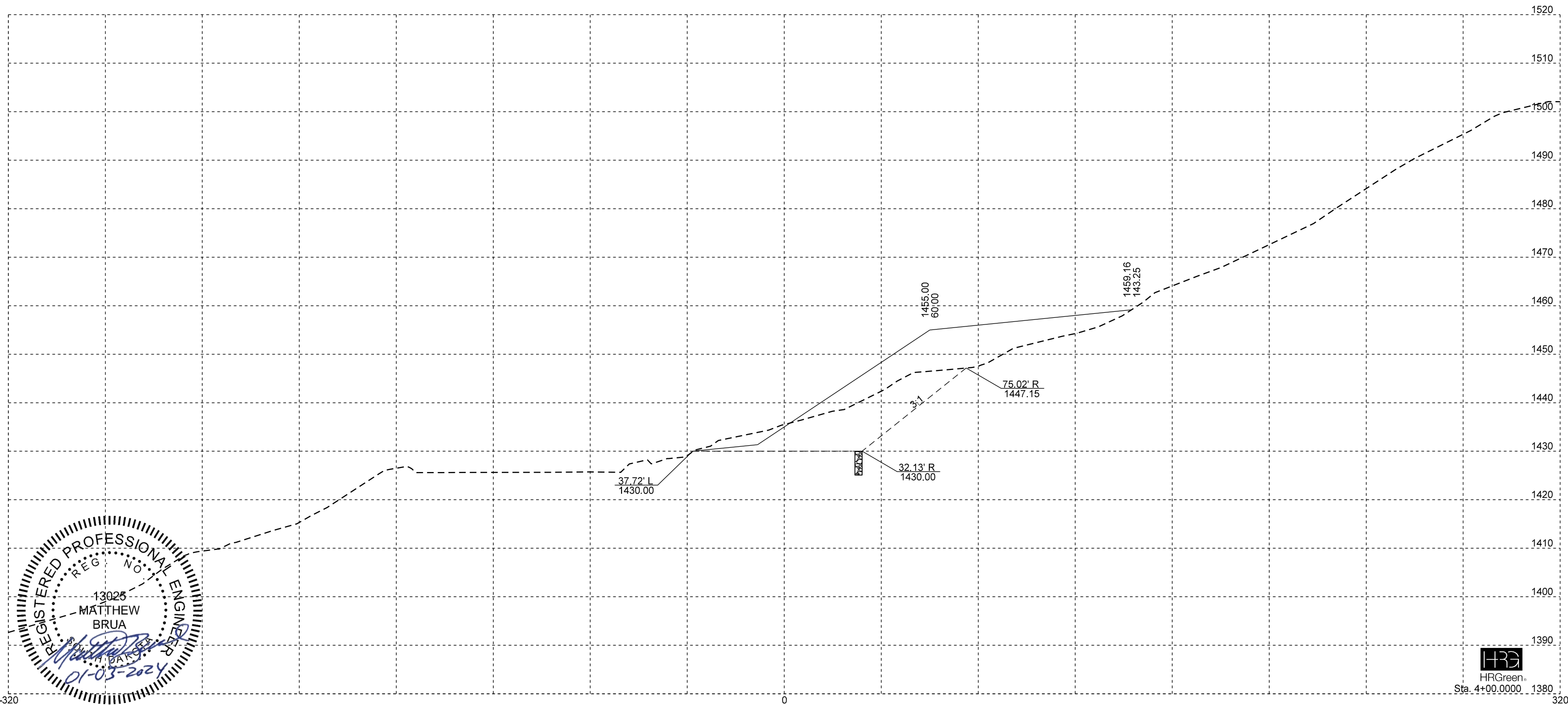
STATE OF SOUTH DAKOTA	PROJECT	SHEET	TOTAL SHEETS
	P 0044(207)290	X115	X136

FOR BIDDING PURPOSES ONLY

Plotting Date: 1/3/2024

NORTH SLIDE

Plot Scale - 1:40



File - ...1180604\CAD\XSD\X0_slides.dgn

Plotted From - mbrua

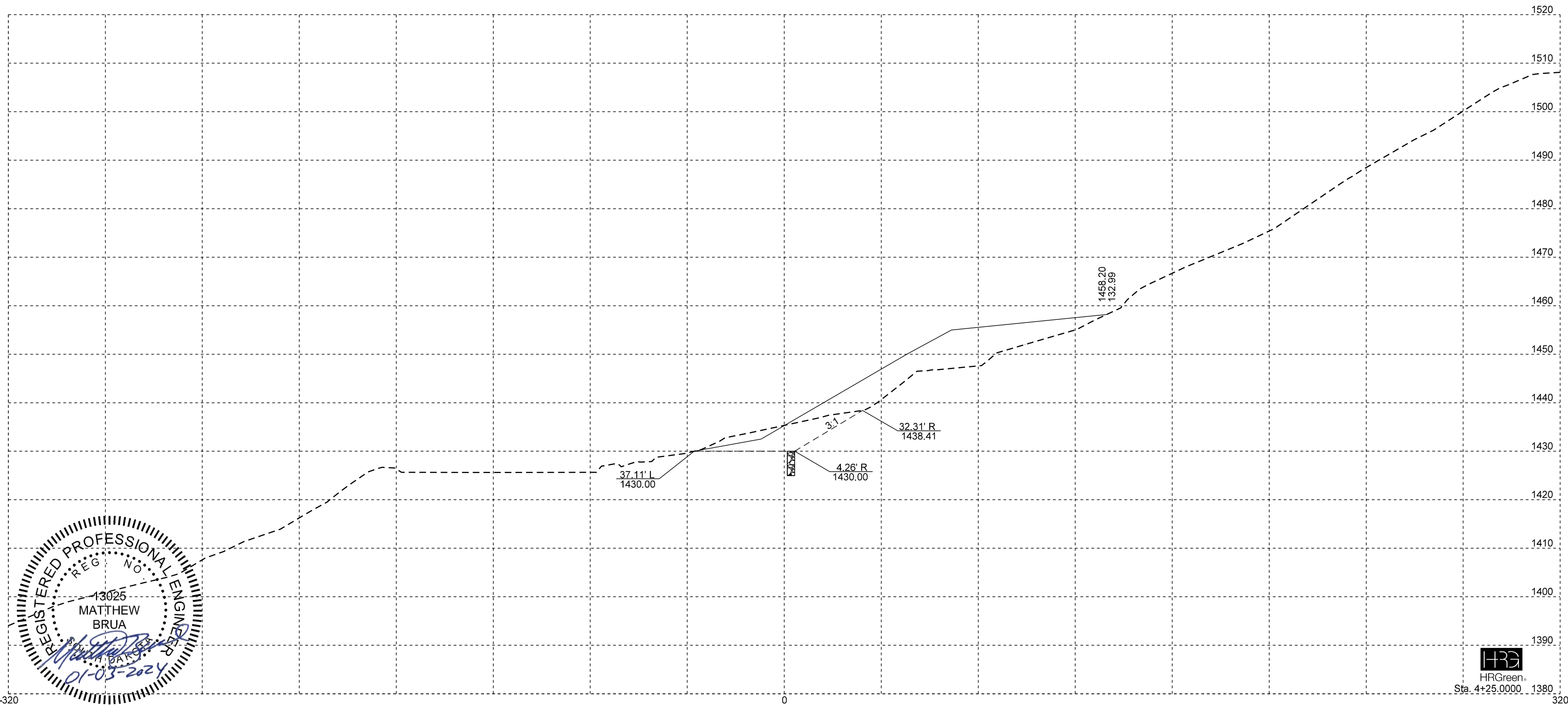
STATE OF SOUTH DAKOTA	PROJECT	SHEET	TOTAL SHEETS
	P 0044(207)290	X116	X136

FOR BIDDING PURPOSES ONLY

Plotting Date: 1/3/2024

NORTH SLIDE

Plot Scale - 1:40
Plotted From - mbrua



File - ...1180604\CAD\XSD\X0_slides.dgn

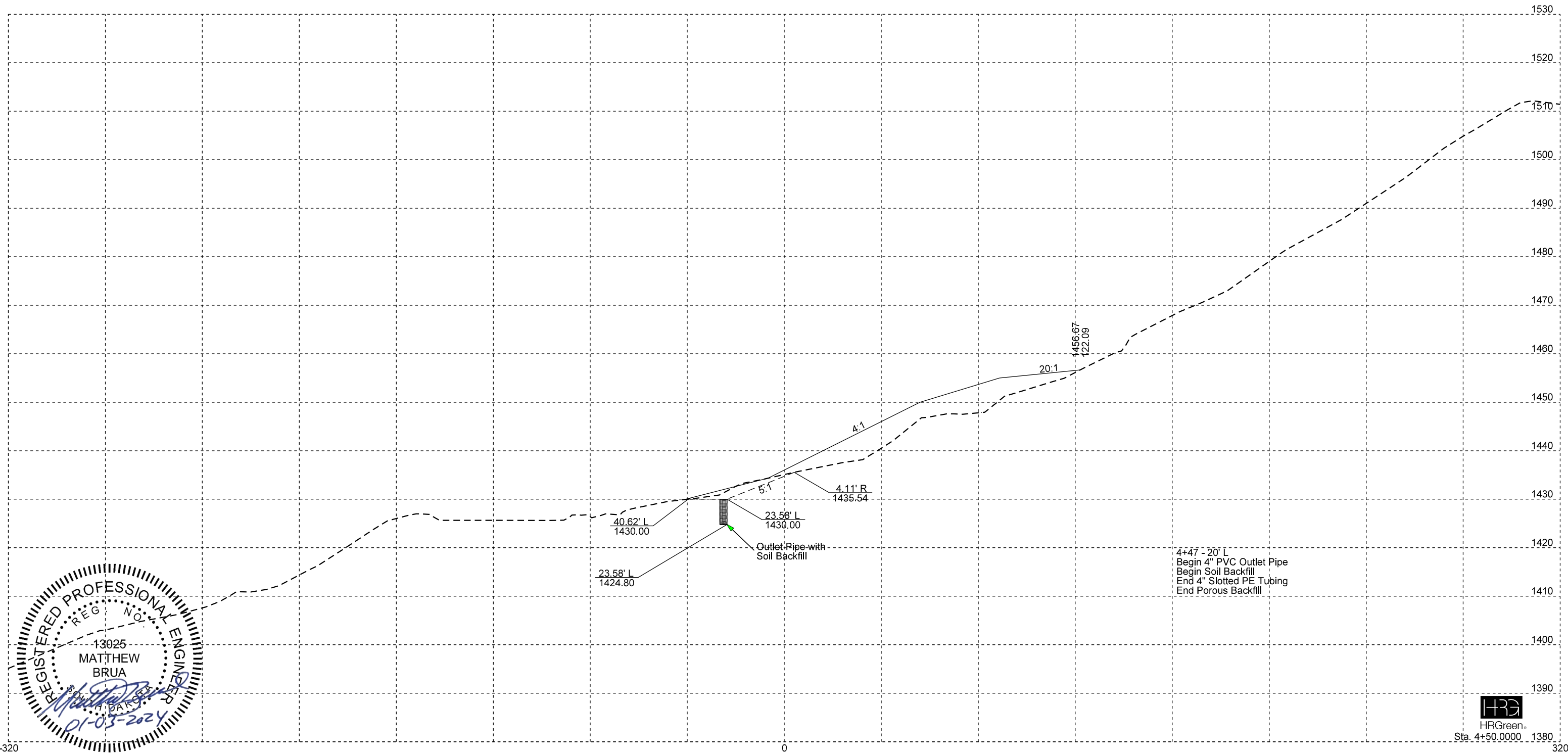
FOR BIDDING PURPOSES ONLY

Plotting Date: 1/3/2024

NORTH SLIDE

Plot Scale - 1:40

Plotted From - mbrua



File - ...1180604\CAD\XSD\X0_slide.dgn

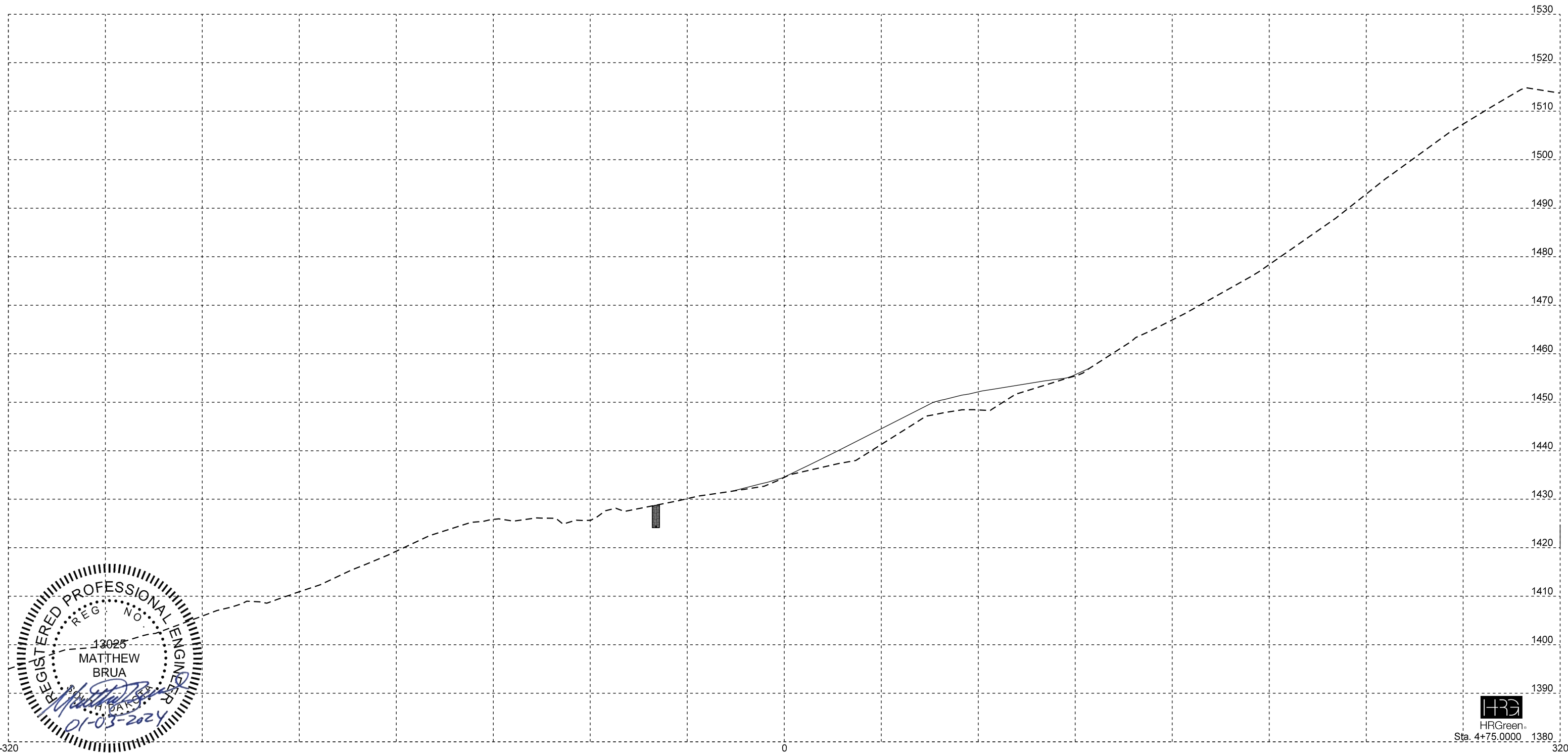
STATE OF SOUTH DAKOTA	PROJECT	SHEET	TOTAL SHEETS
	P 0044(207)290	X118	X136

FOR BIDDING PURPOSES ONLY

Plotting Date: 1/3/2024

NORTH SLIDE

Plot Scale - 1:40



File - ...1180604\CAD\XSD\X0_slide.dgn

Plotted From - mbrua

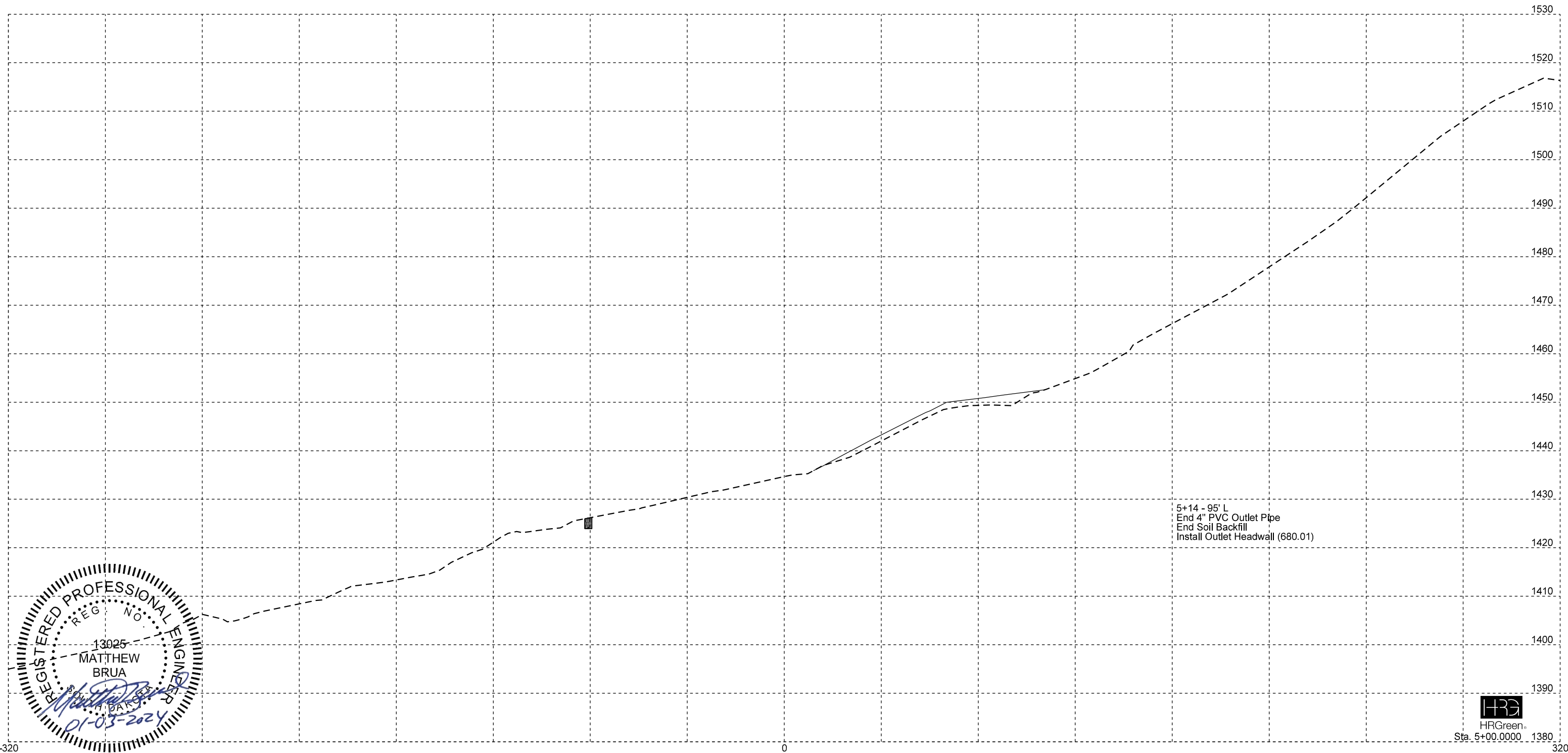
STATE OF SOUTH DAKOTA	PROJECT	SHEET	TOTAL SHEETS
	P 0044(207)290	X119	X136

FOR BIDDING PURPOSES ONLY

Plotting Date: 1/3/2024

NORTH SLIDE

Plot Scale - 1:40



5+14 - 95' L
 End 4" PVC Outlet Pipe
 End Soil Backfill
 Install Outlet Headwall (680.01)



File - ...1180604\CAD\XSD\X0_31file.dgn

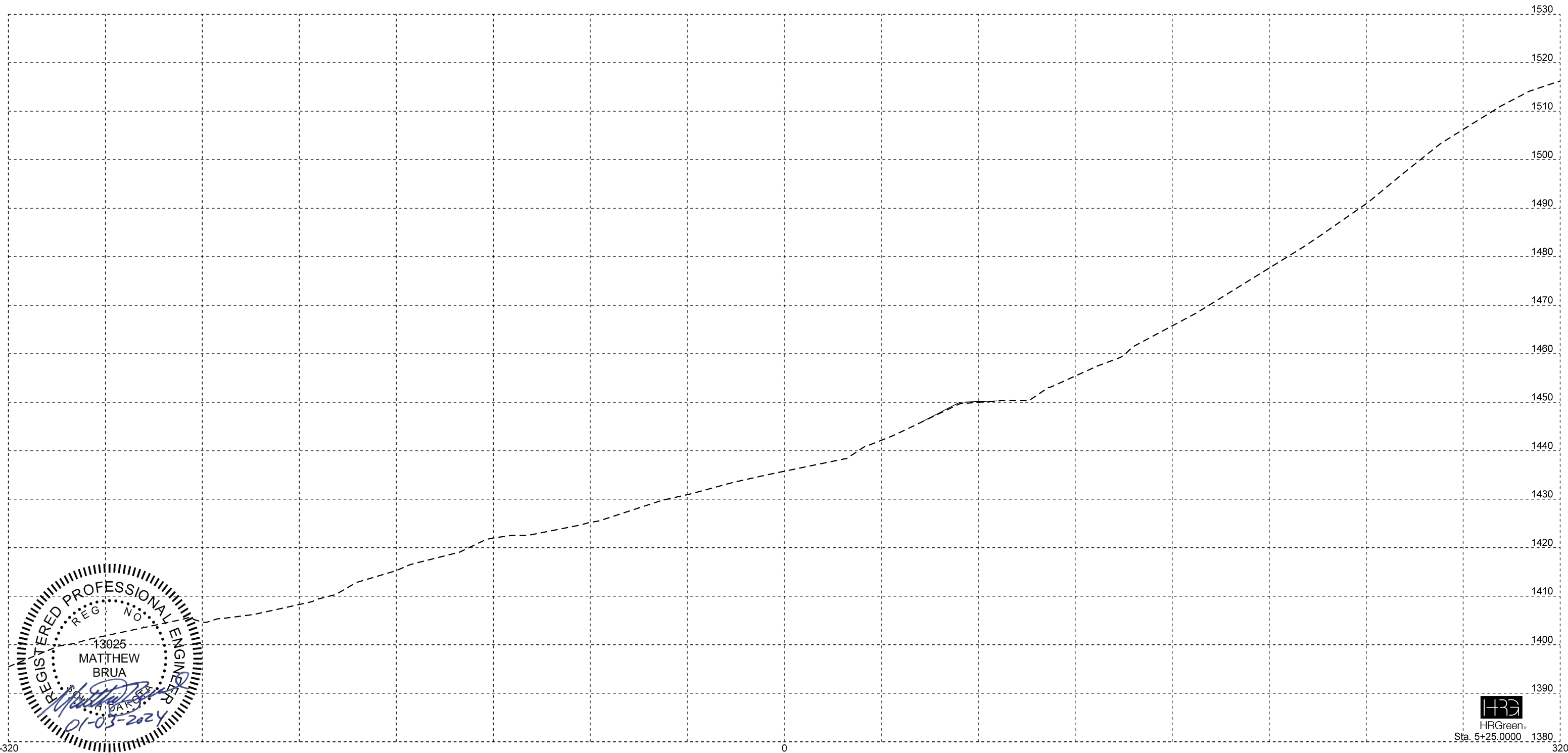
STATE OF SOUTH DAKOTA	PROJECT	SHEET	TOTAL SHEETS
	P 0044(207)290	X120	X136

FOR BIDDING PURPOSES ONLY

Plotting Date: 1/3/2024

NORTH SLIDE

Plot Scale - 1:40



File - ...1180604\CAD\X05\X0_slides.dgn

Plotted From - mbrua

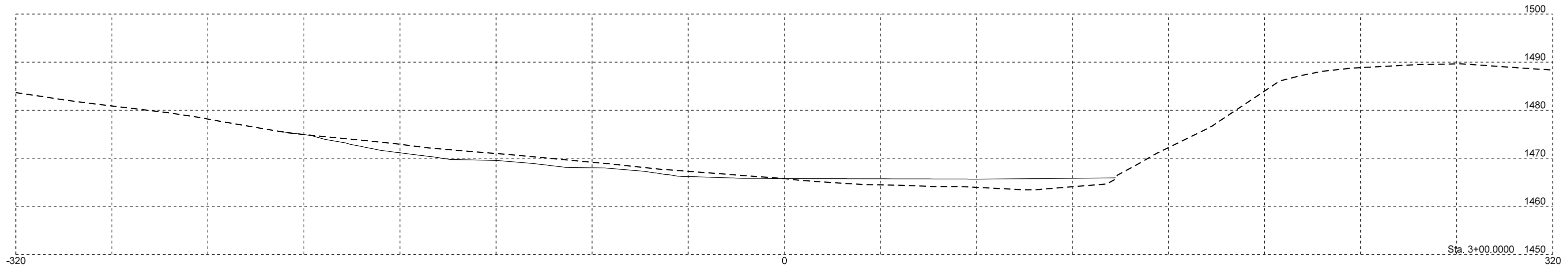
STATE OF SOUTH DAKOTA	PROJECT	SHEET	TOTAL SHEETS
	P 0044(207)290	X121	X136

FOR BIDDING PURPOSES ONLY

Plotting Date: 1/3/2024

SOUTH SLIDE

Plot Scale - 1:40




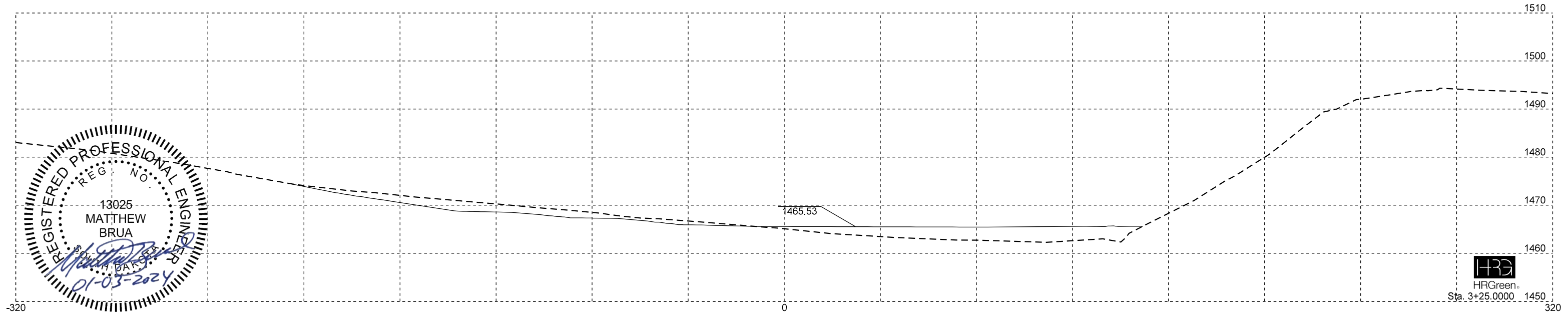
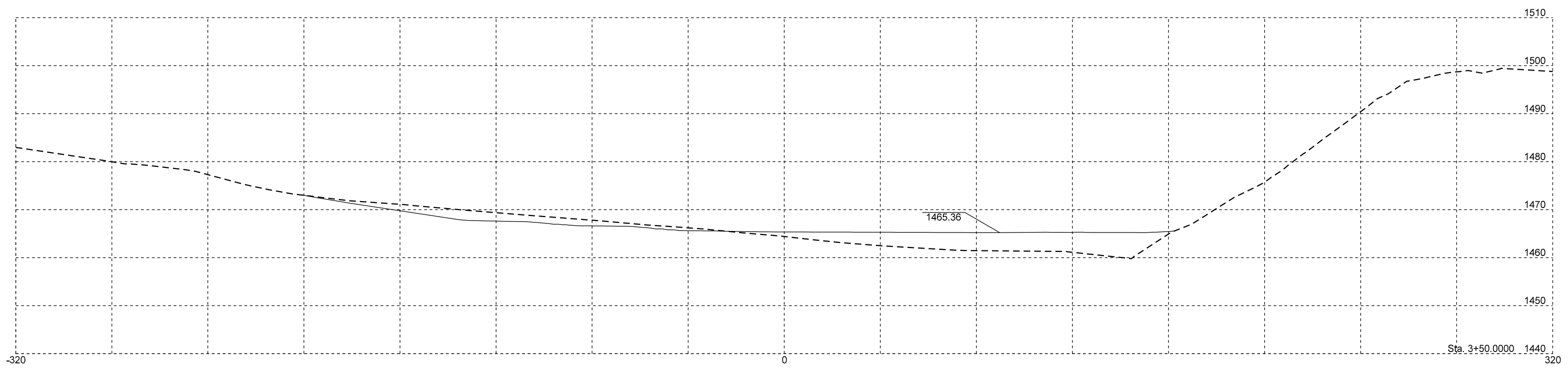
STATE OF SOUTH DAKOTA	PROJECT	SHEET	TOTAL SHEETS
	P 0044(207)290	X122	X136

FOR BIDDING PURPOSES ONLY

Plotting Date: 1/3/2024

SOUTH SLIDE

Plot Scale - 1:40



File - ...1190604\CAD\X122\X136\SSlide.dgn


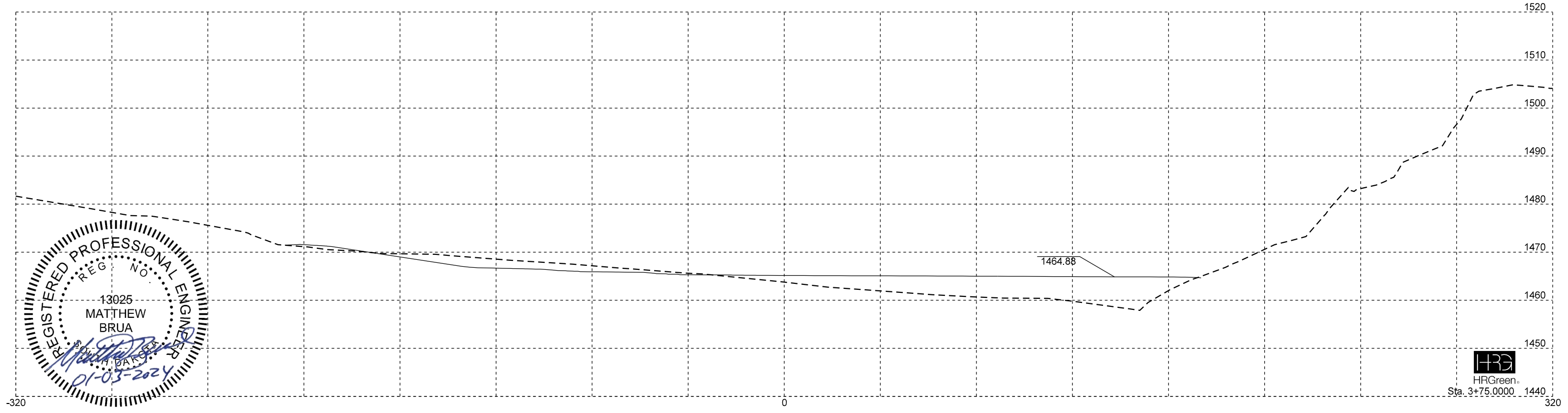
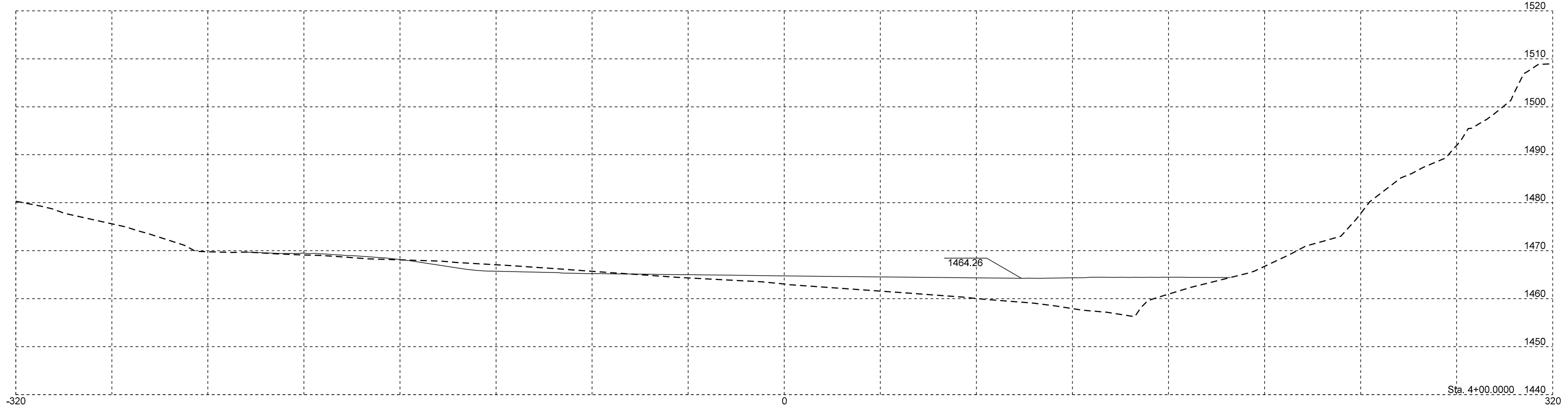
STATE OF SOUTH DAKOTA	PROJECT	SHEET	TOTAL SHEETS
	P 0044(207)290	X123	X136

FOR BIDDING PURPOSES ONLY

Plotting Date: 1/3/2024

SOUTH SLIDE

Plot Scale - 1:40



File - ...1180604\CAD\X123\X136\slide.dgn


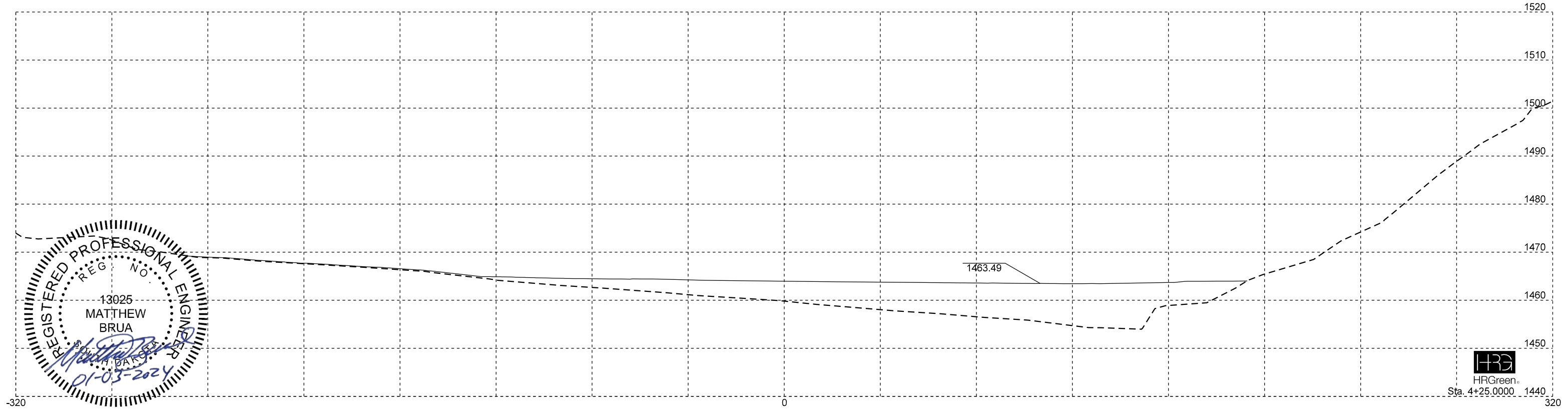
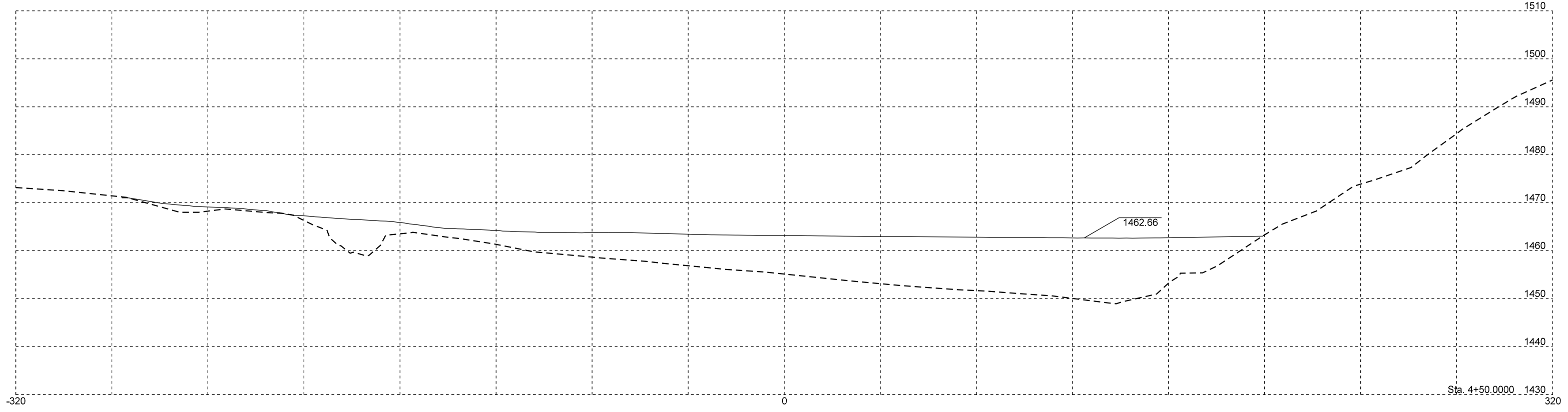
STATE OF SOUTH DAKOTA	PROJECT	SHEET	TOTAL SHEETS
	P 0044(207)290	X124	X136

FOR BIDDING PURPOSES ONLY

Plotting Date: 1/3/2024

SOUTH SLIDE

Plot Scale - 1:40



File - ...1180604\CAD\X05\X0_slide.dgn


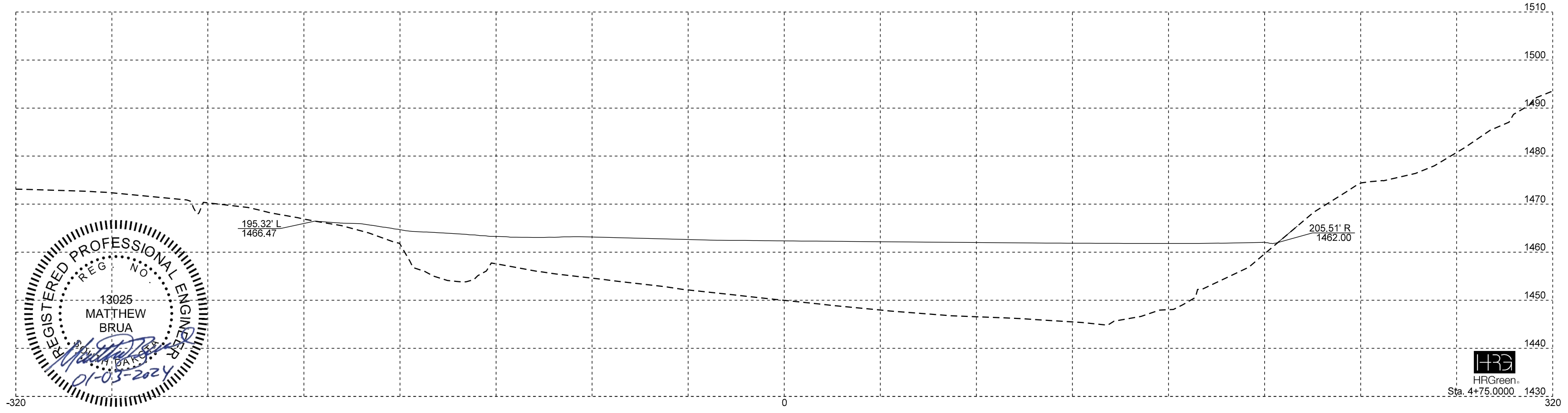
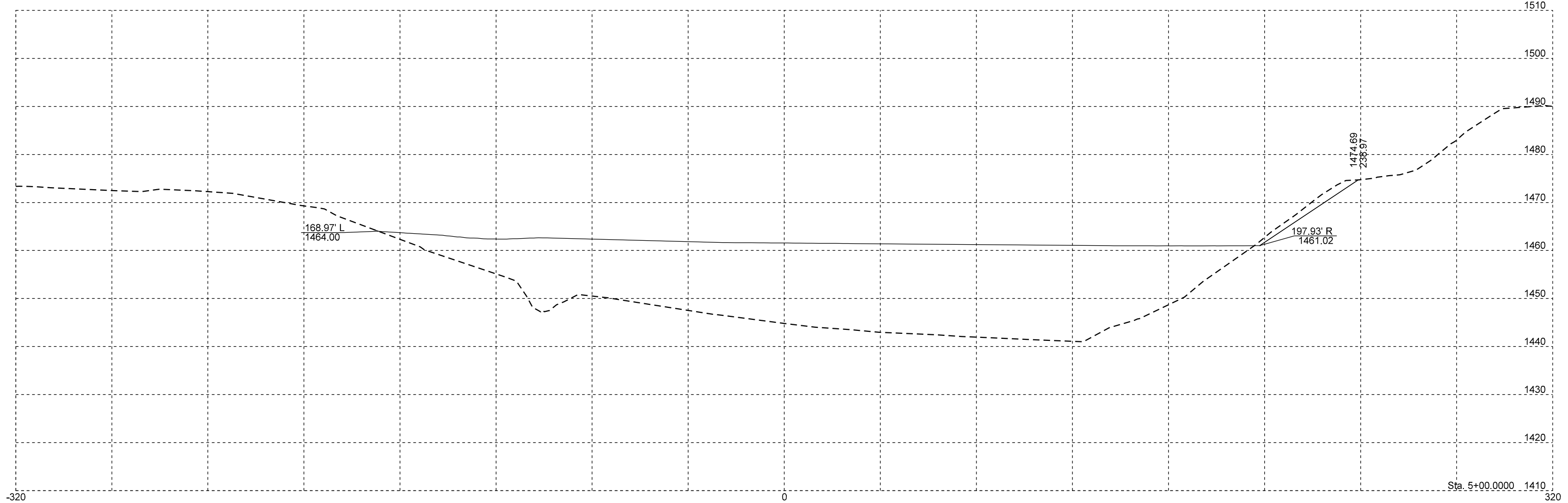
FOR BIDDING PURPOSES ONLY

STATE OF SOUTH DAKOTA	PROJECT	SHEET	TOTAL SHEETS
	P 0044(207)290	X125	X136

Plotting Date: 1/3/2024

SOUTH SLIDE

Plot Scale - 1:40



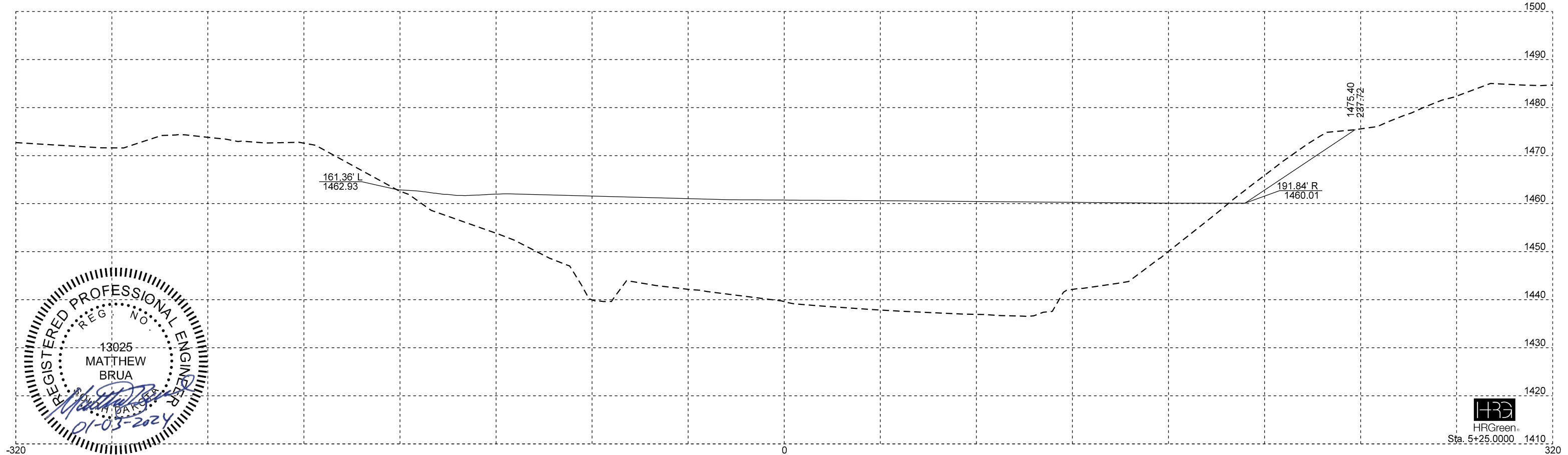
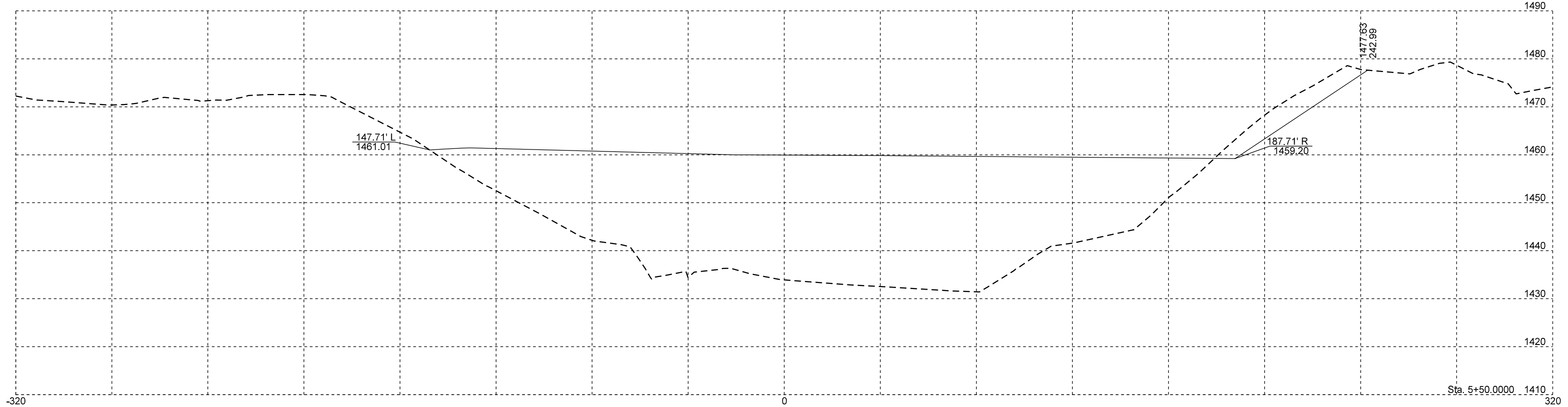
File - ...1180604\CAD\X05\X0_slide.dgn

FOR BIDDING PURPOSES ONLY

Plotting Date: 1/3/2024

SOUTH SLIDE

Plot Scale - 1:40



File - ...1180604\CAD\X05\X0_slides.dgn

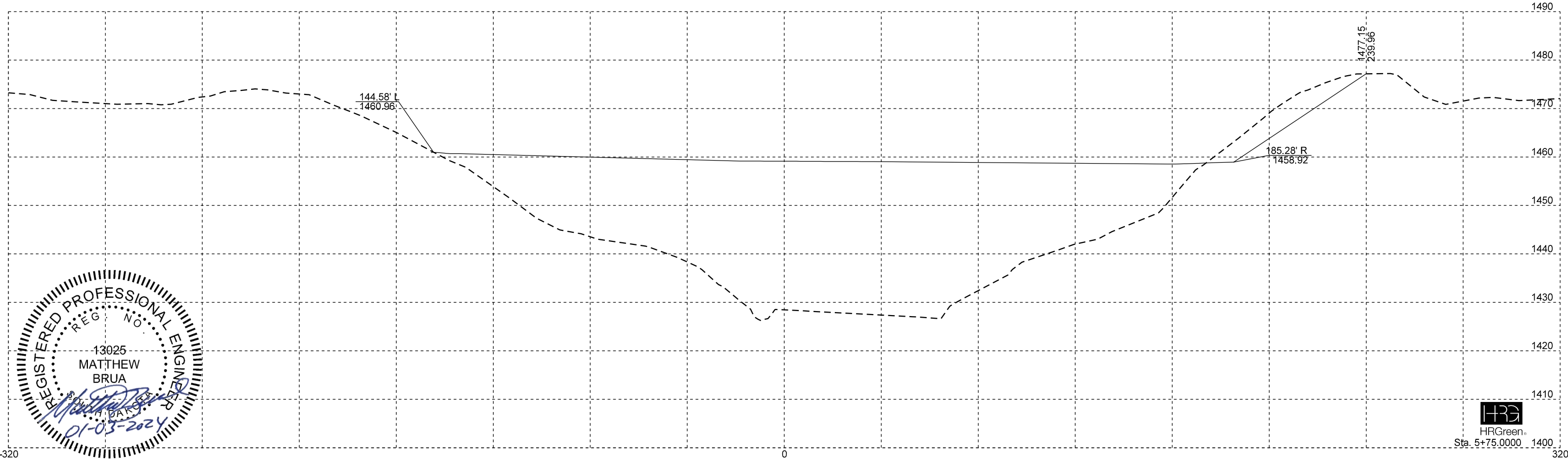
STATE OF SOUTH DAKOTA	PROJECT	SHEET	TOTAL SHEETS
	P 0044(207)290	X127	X136

FOR BIDDING PURPOSES ONLY

Plotting Date: 1/3/2024

SOUTH SLIDE

Plot Scale - 1:40



File - ...1190604\CAD\X05\X0_sslide.dgn

Plotted From - mbrua

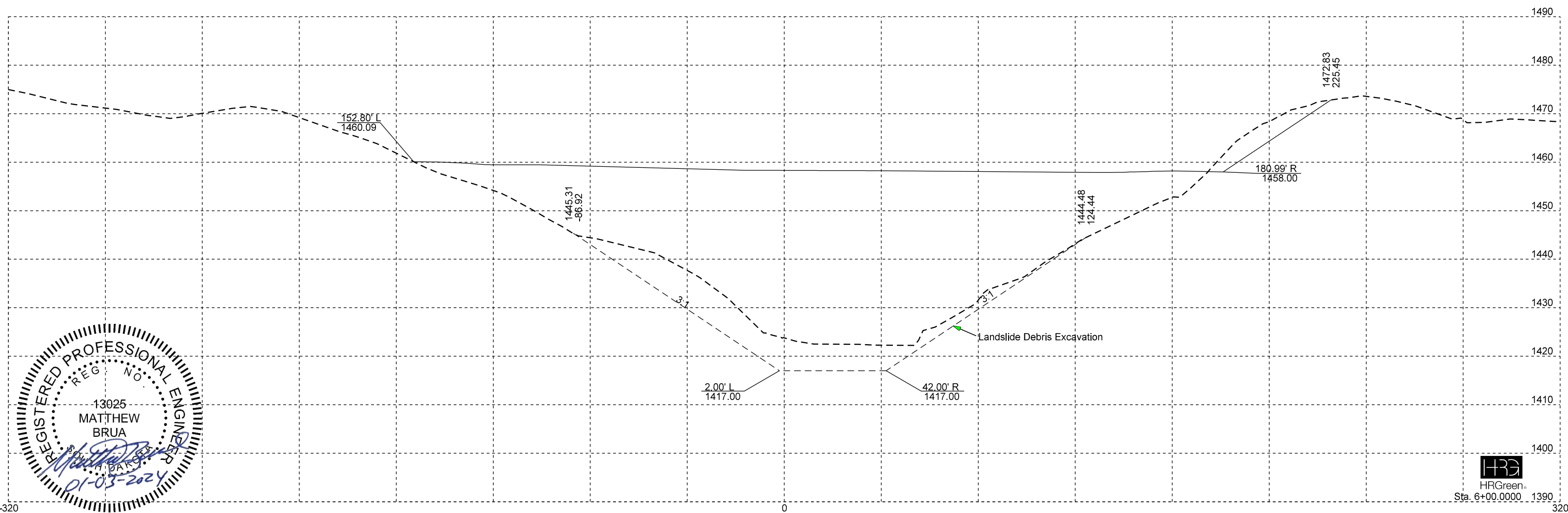
FOR BIDDING PURPOSES ONLY

STATE OF SOUTH DAKOTA	PROJECT	SHEET	TOTAL SHEETS
	P 0044(207)290	X128	X136

Plotting Date: 1/3/2024

SOUTH SLIDE

Plot Scale - 1:40



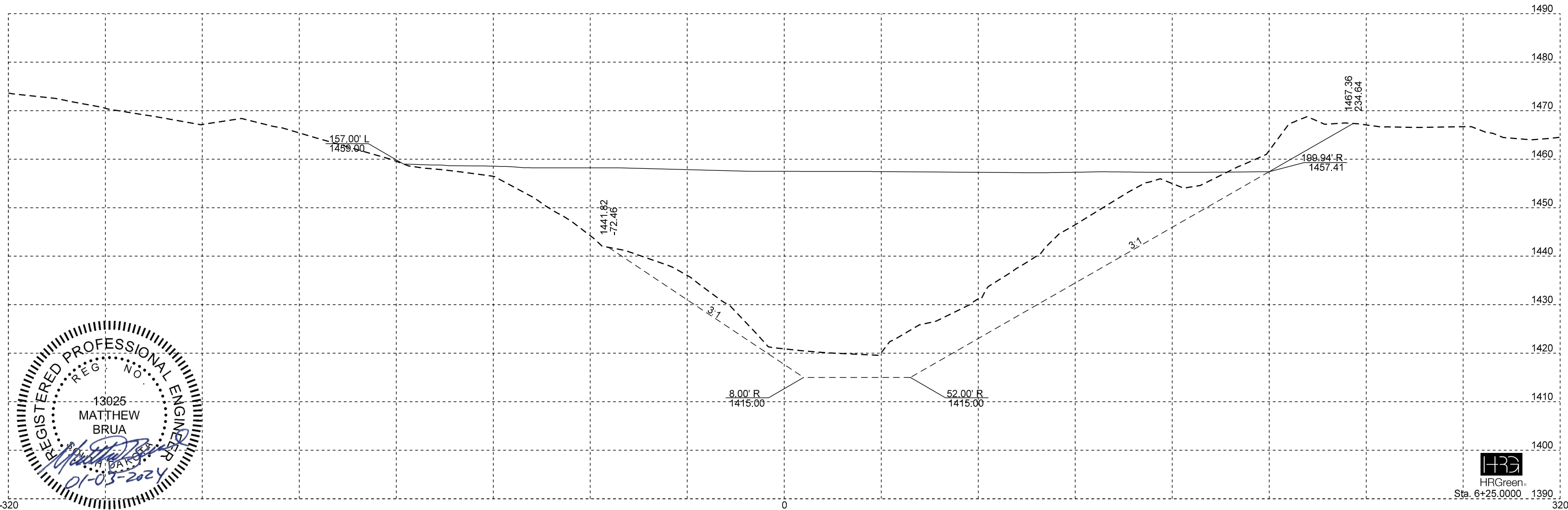
File - ...1180604\CAD\XSD\X0_slides.dgn

FOR BIDDING PURPOSES ONLY

Plotting Date: 1/3/2024

SOUTH SLIDE

Plot Scale - 1:40



File - ...1180604\CAD\XSD\X0_slide.dgn

Plotted From - mbrua


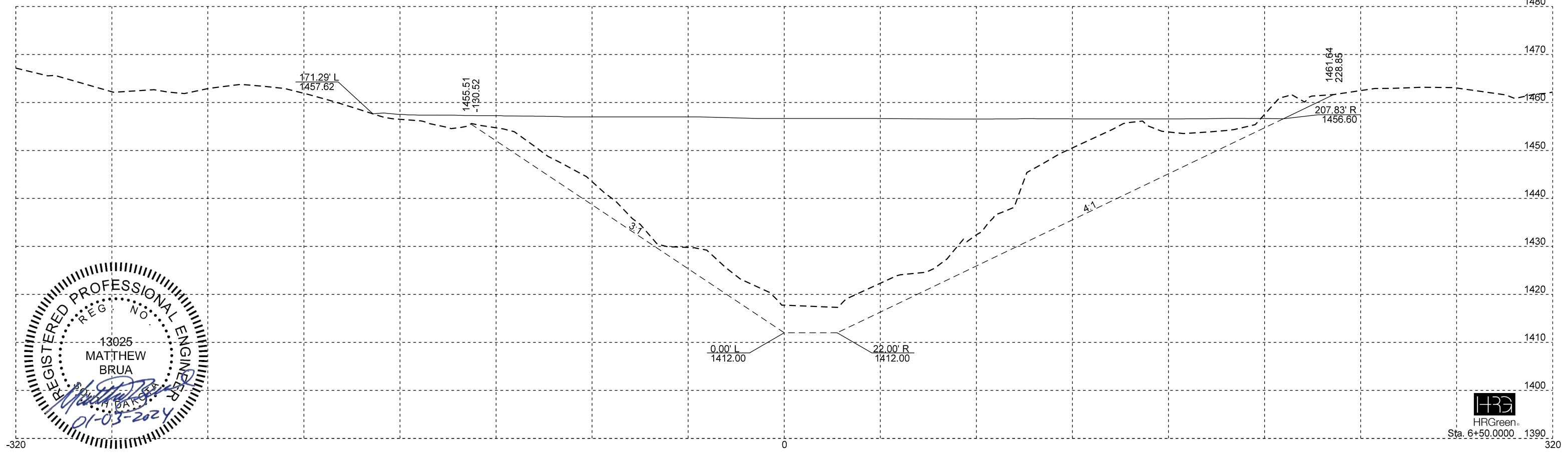
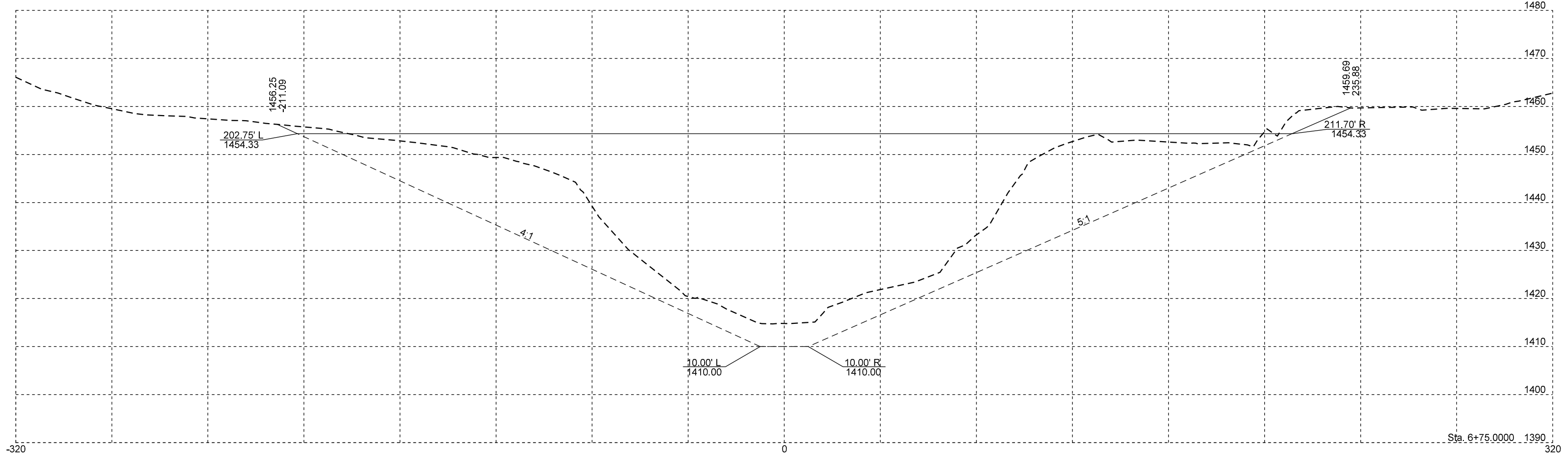
FOR BIDDING PURPOSES ONLY

STATE OF SOUTH DAKOTA	PROJECT	SHEET	TOTAL SHEETS
	P 0044(207)290	X130	X136

Plotting Date: 1/3/2024

SOUTH SLIDE

Plot Scale - 1:40



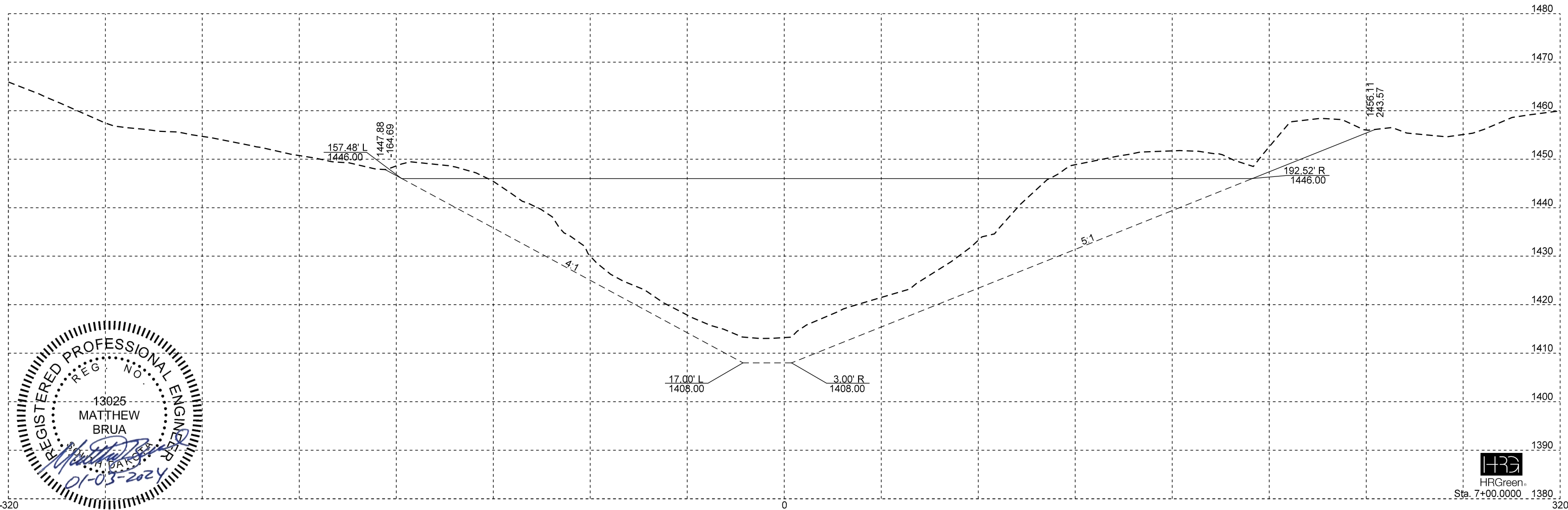
File - ...1180604\CAD\X05\X0_slides.dgn

FOR BIDDING PURPOSES ONLY

Plotting Date: 1/3/2024

SOUTH SLIDE

Plot Scale - 1:40
Plotted From - mbrua



File - ...1190604\CAD\XSD\X0_sllide.dgn


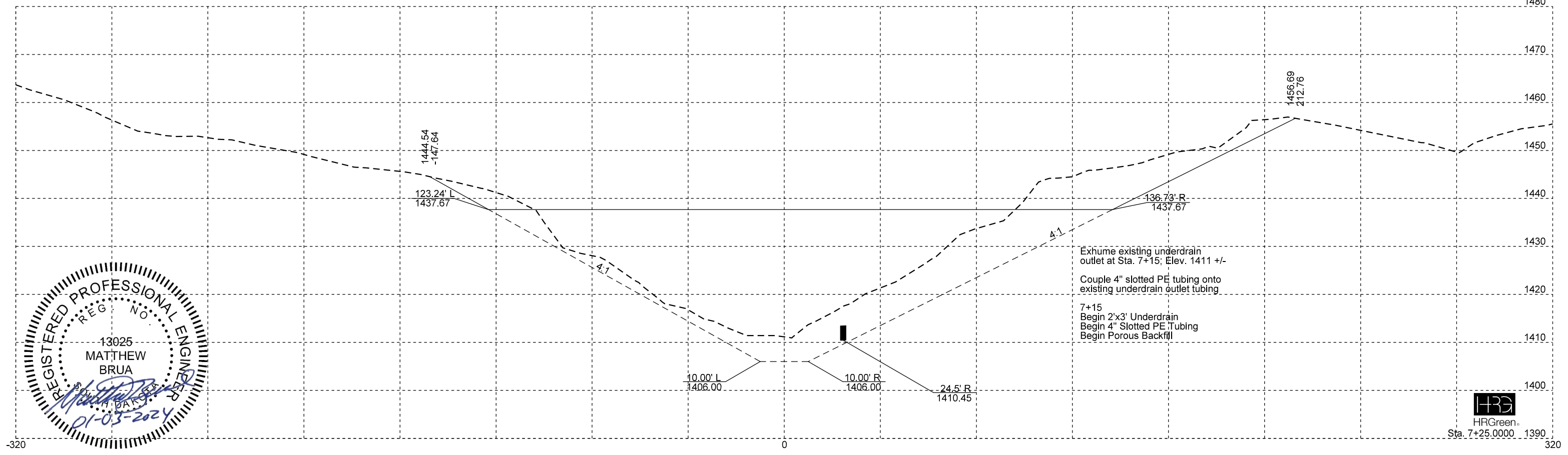
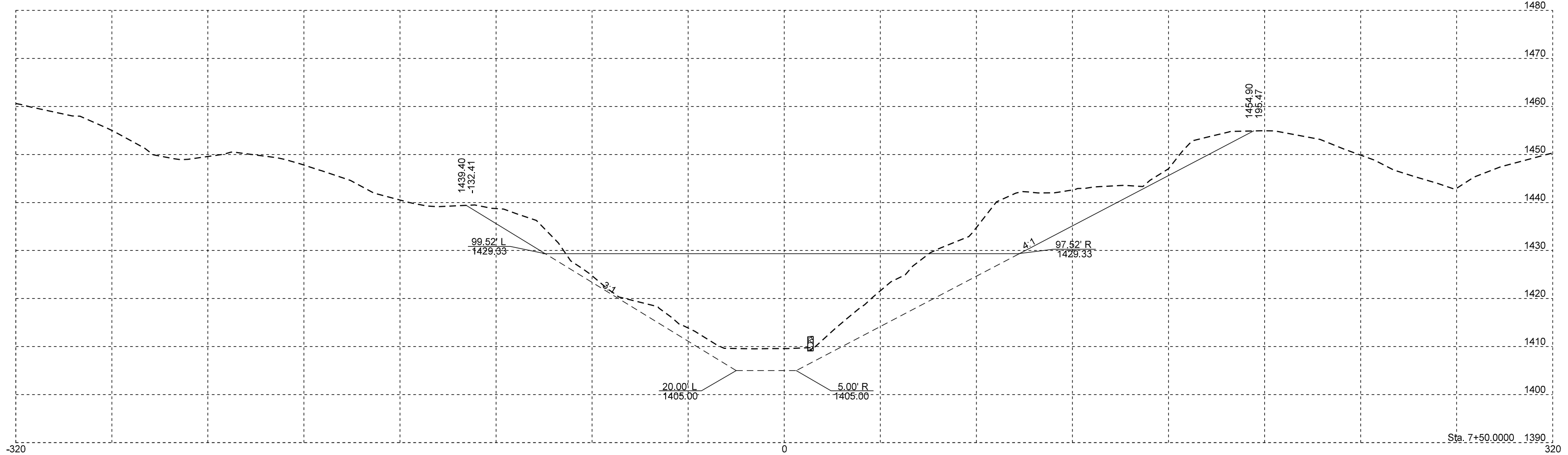
FOR BIDDING PURPOSES ONLY

STATE OF SOUTH DAKOTA	PROJECT	SHEET	TOTAL SHEETS
	P 0044(207)290	X132	X136

Plotting Date: 1/3/2024

SOUTH SLIDE

Plot Scale - 1:40



File - ...1180604\CAD\X05\X0_slides.dgn

FOR BIDDING PURPOSES ONLY

STATE OF SOUTH DAKOTA	PROJECT	SHEET	TOTAL SHEETS
	P 0044(207)290	X133	X136


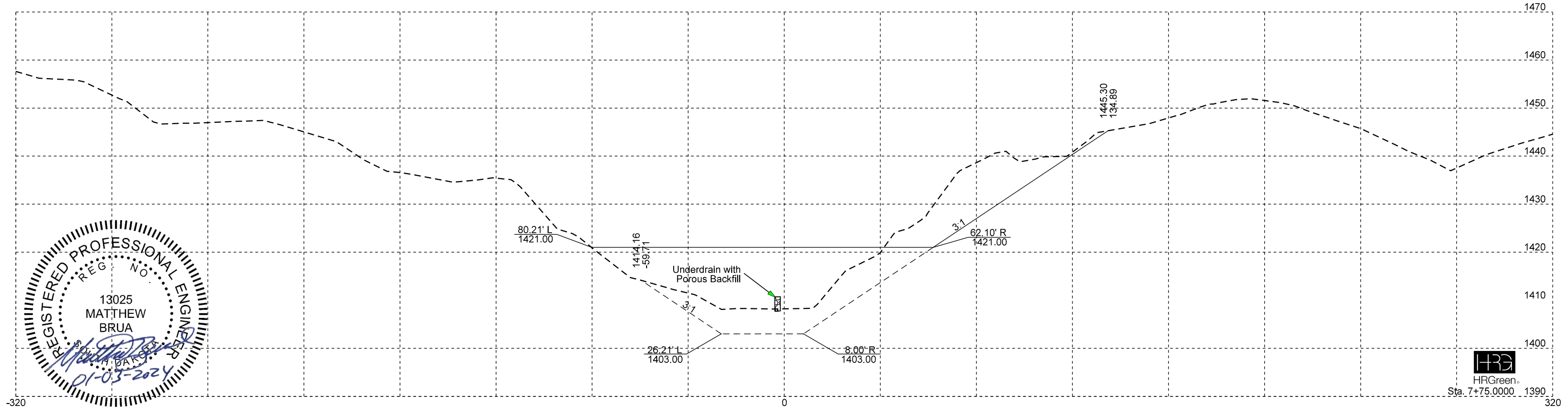
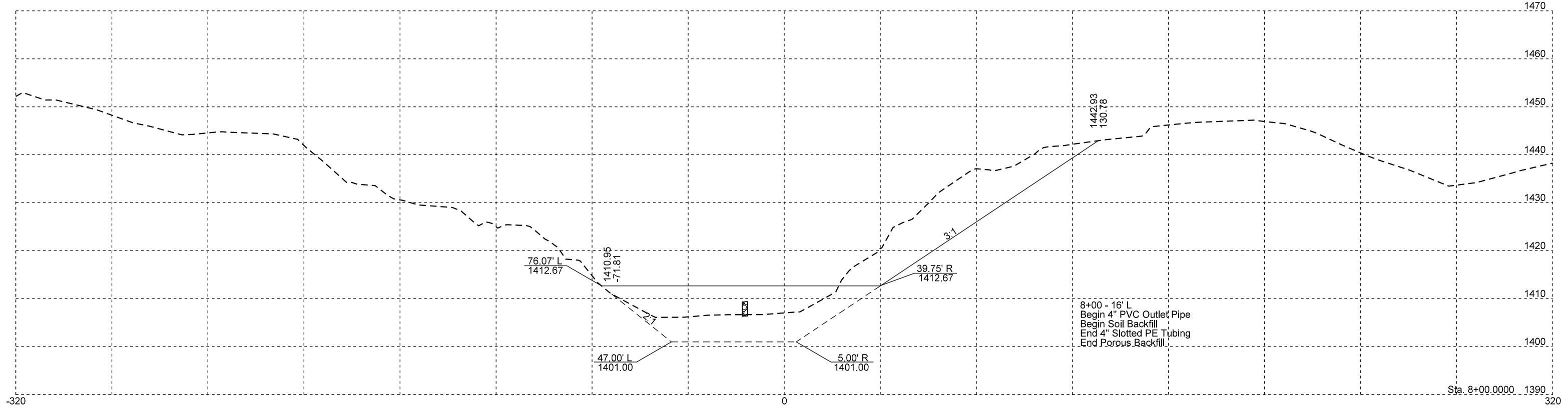
Plotting Date: 1/3/2024

SOUTH SLIDE

Plot Scale - 1:40

Plotted From - mbrua

Plotted From - mbrua



File - ...1180604\CAD\X133\X136_sslide.dgn


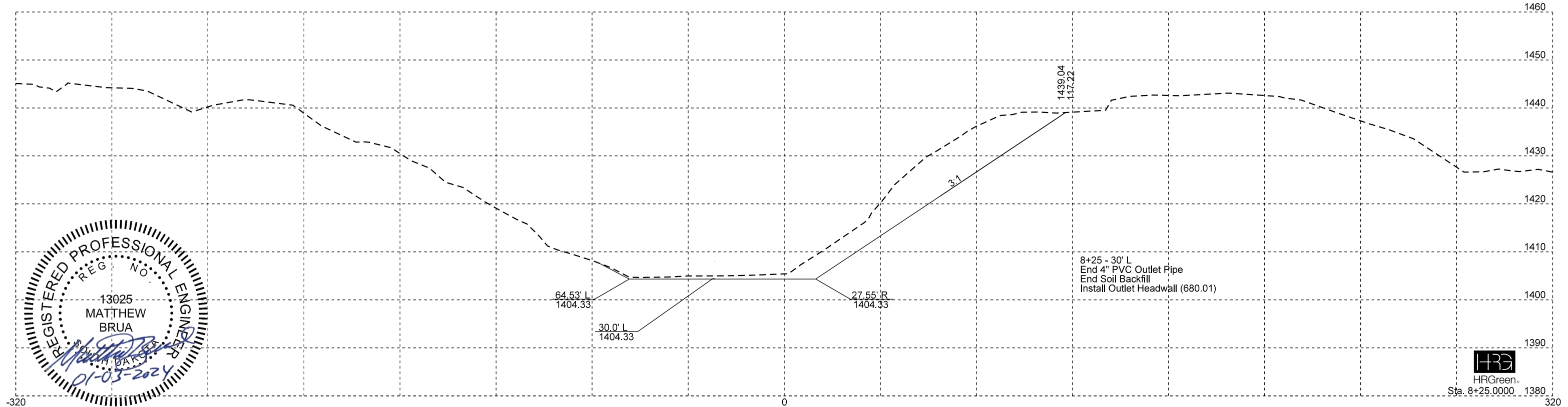
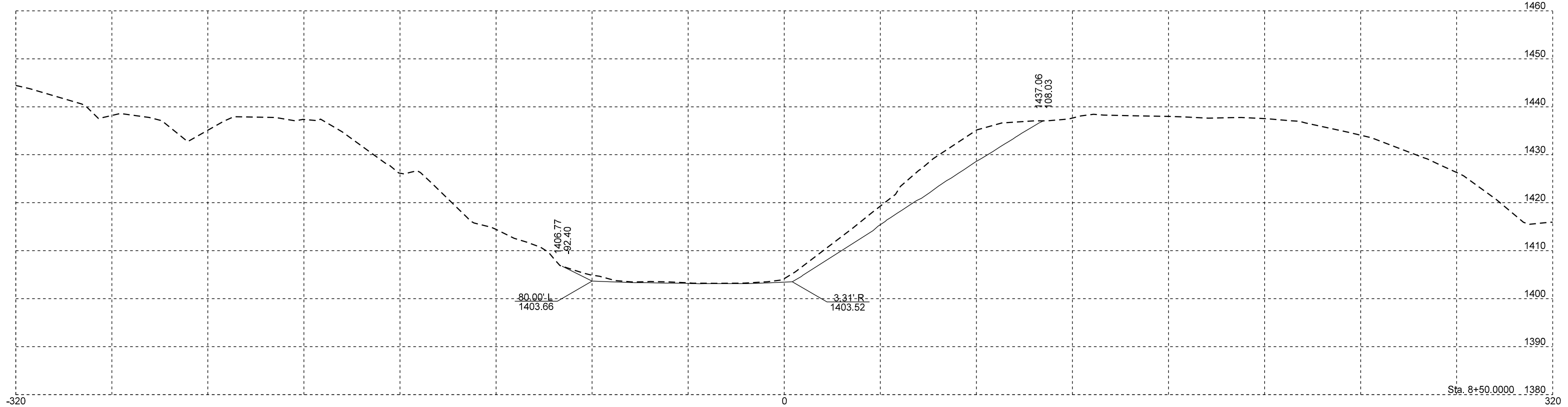
FOR BIDDING PURPOSES ONLY

STATE OF SOUTH DAKOTA	PROJECT	SHEET	TOTAL SHEETS
	P 0044(207)290	X134	X136

Plotting Date: 1/3/2024

SOUTH SLIDE

Plot Scale - 1:40



File - ...1180604\CAD\X134\X134_sslide.dgn


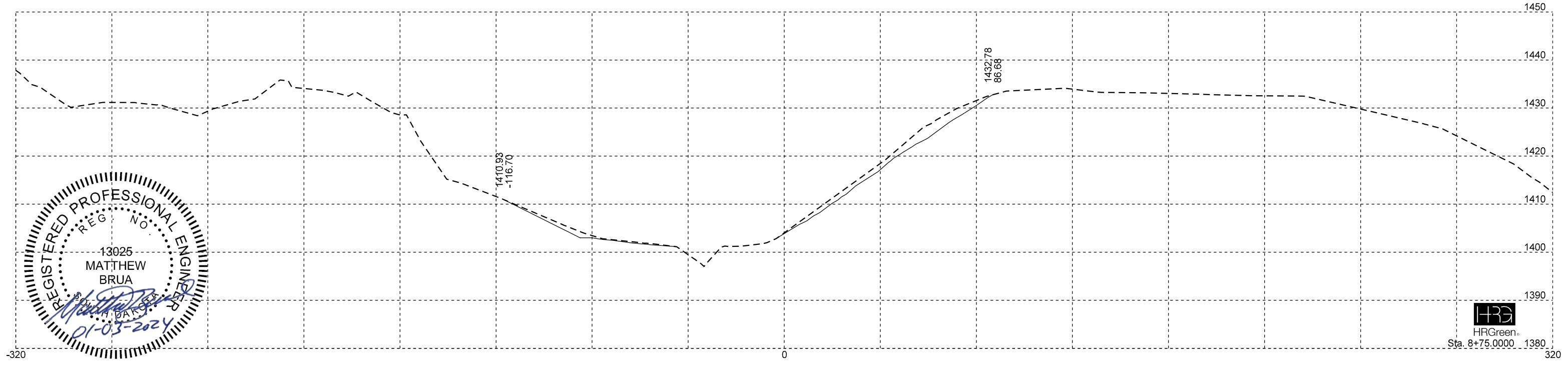
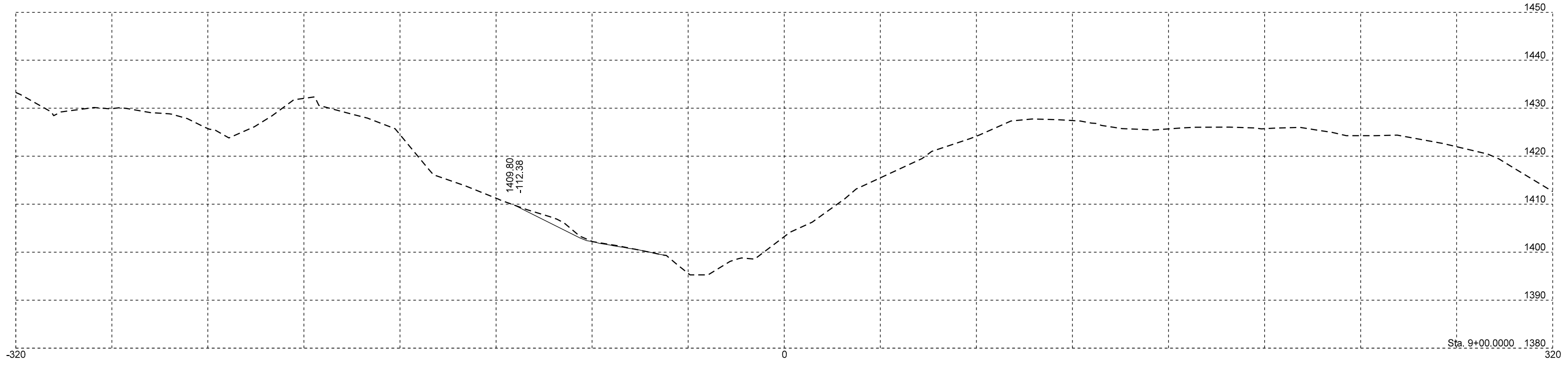
FOR BIDDING PURPOSES ONLY

STATE OF SOUTH DAKOTA	PROJECT	SHEET	TOTAL SHEETS
	P 0044(207)290	X135	X136

Plotting Date: 1/3/2024

SOUTH SLIDE

Plot Scale - 1:40



File - ...1190604\CAD\X05\X0_sslide.dgn

Plotted From - mbrua


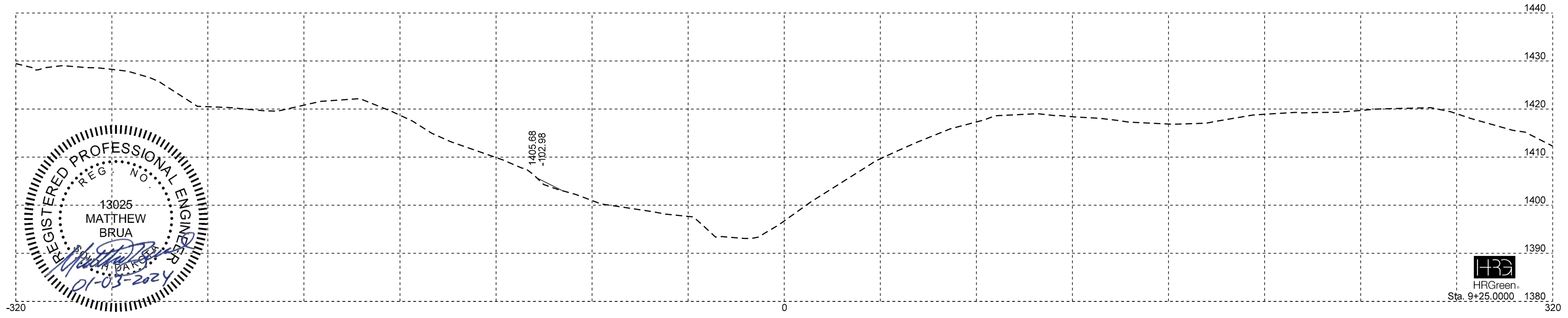
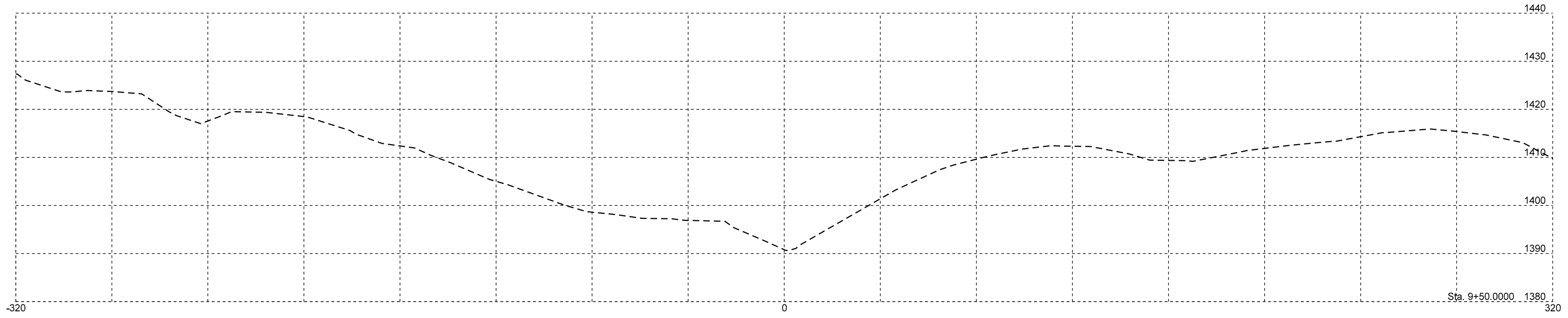
STATE OF SOUTH DAKOTA	PROJECT	SHEET	TOTAL SHEETS
	P 0044(207)290	X136	X136

FOR BIDDING PURPOSES ONLY

Plotting Date: 1/3/2024

SOUTH SLIDE

Plot Scale - 1:40



File - ...1190604\CAD\X136\X136_sslide.dgn

Plotted From - mbrua