

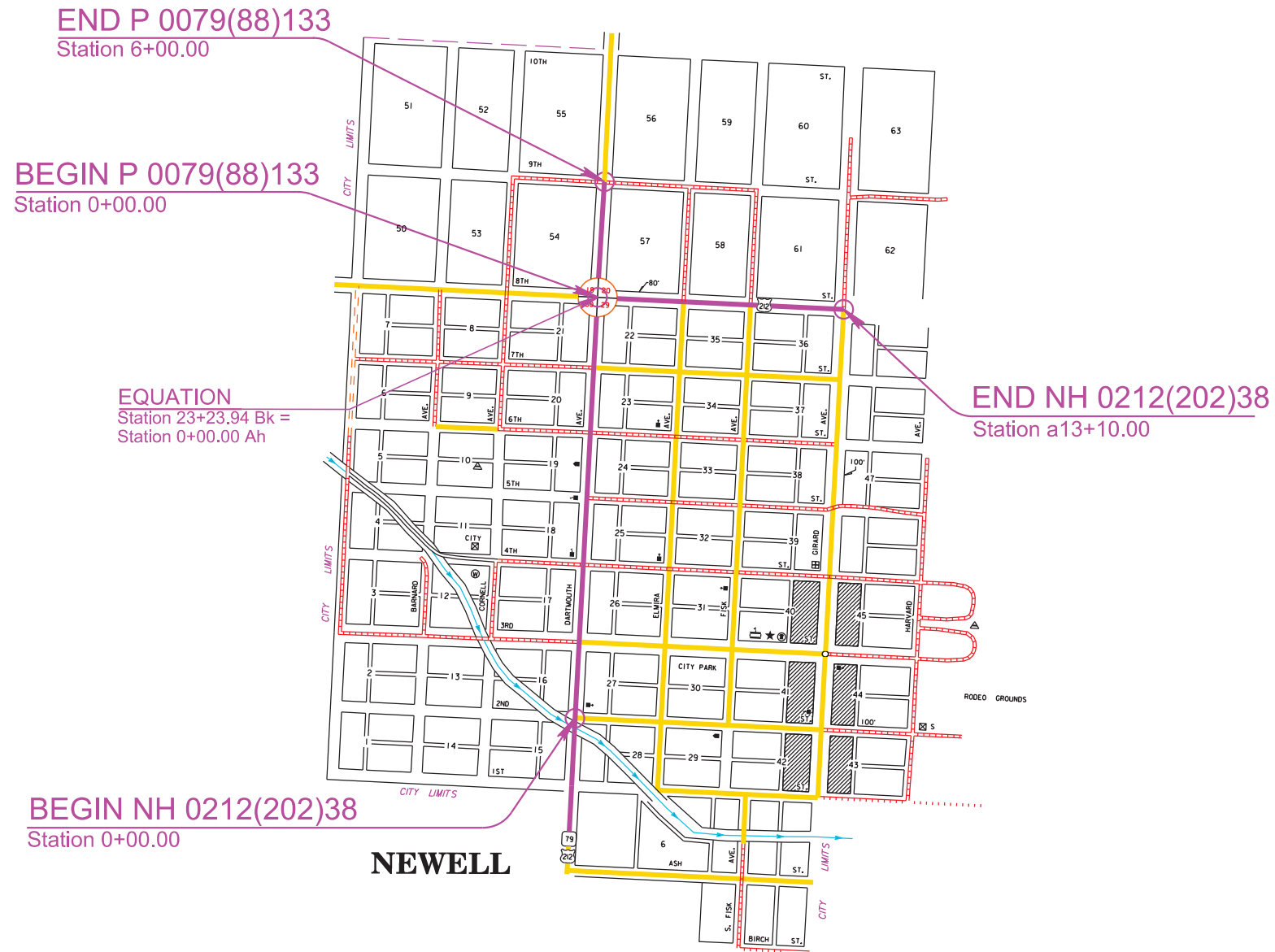
# SECTION X: CROSS SECTIONS

STATE OF SOUTH DAKOTA	PROJECT	SHEET	TOTAL SHEETS
	NH 0212(202)38 P 0079(88)133	X1	X16

Plotting Date: 08/17/2021

## INDEX OF SHEETS

- X1 General Layout with Index
- X2-X8 Hyw 212 East Cross Sections
- X9-X13 SD 79 Cross Sections
- X14-X15 Fourth Street Cross Sections



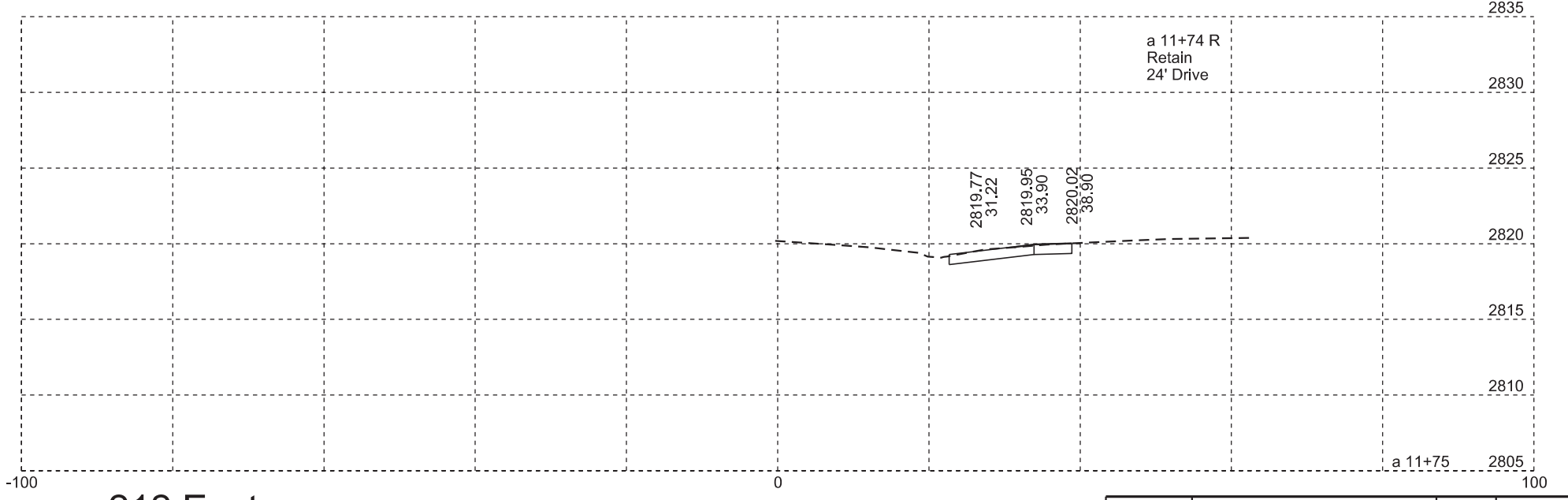
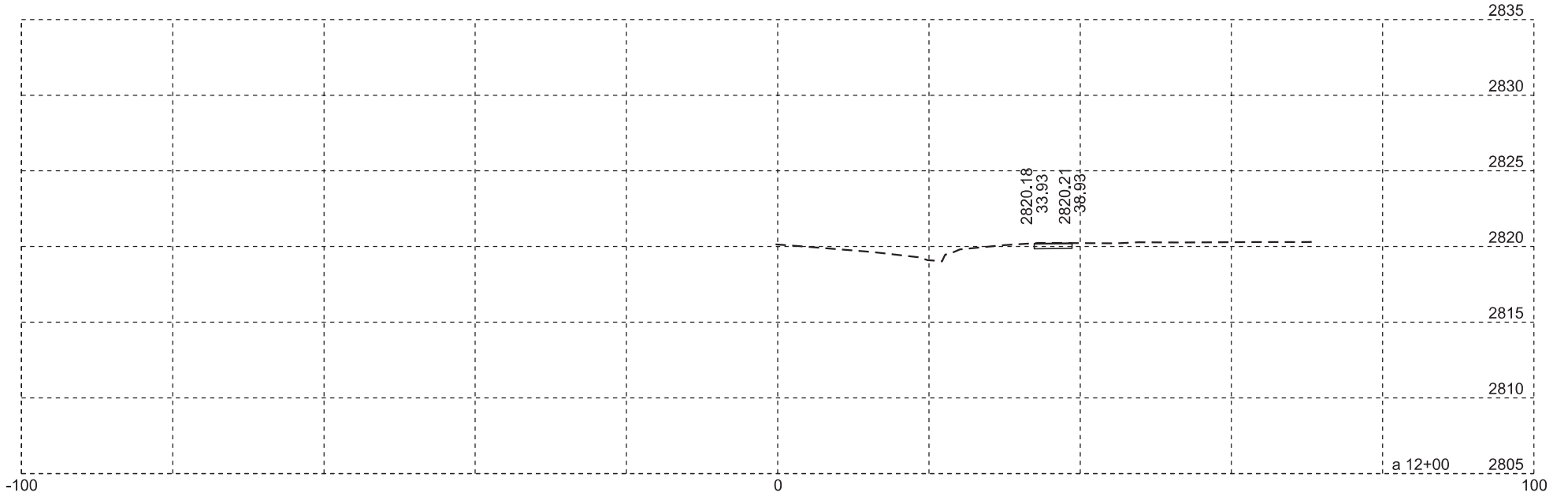
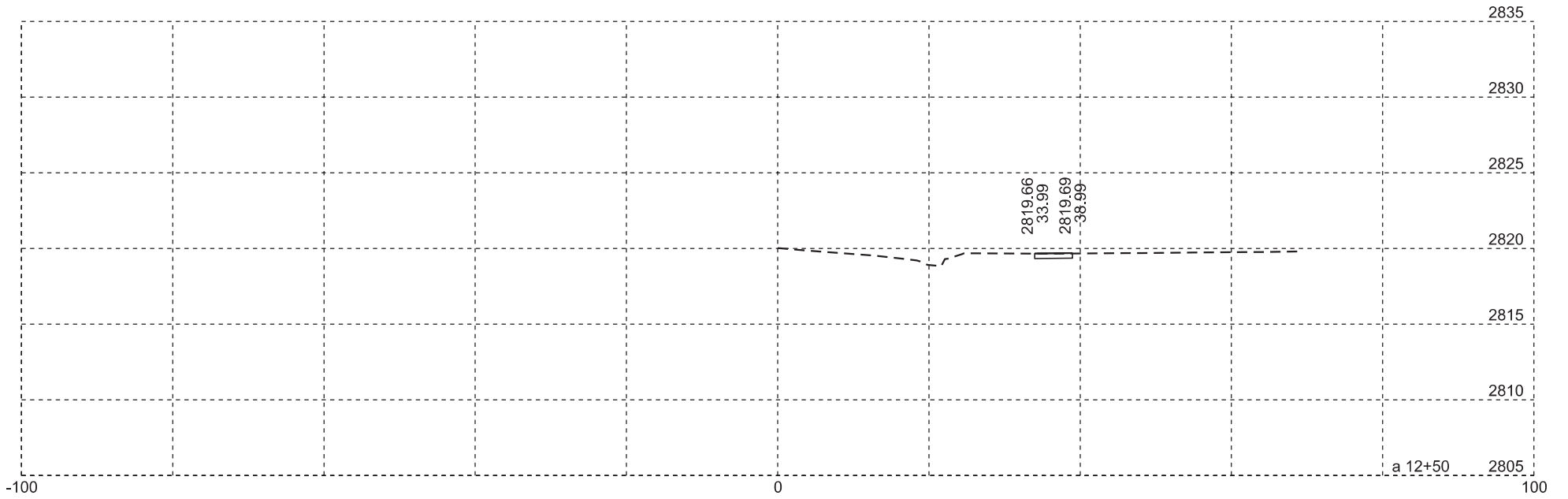
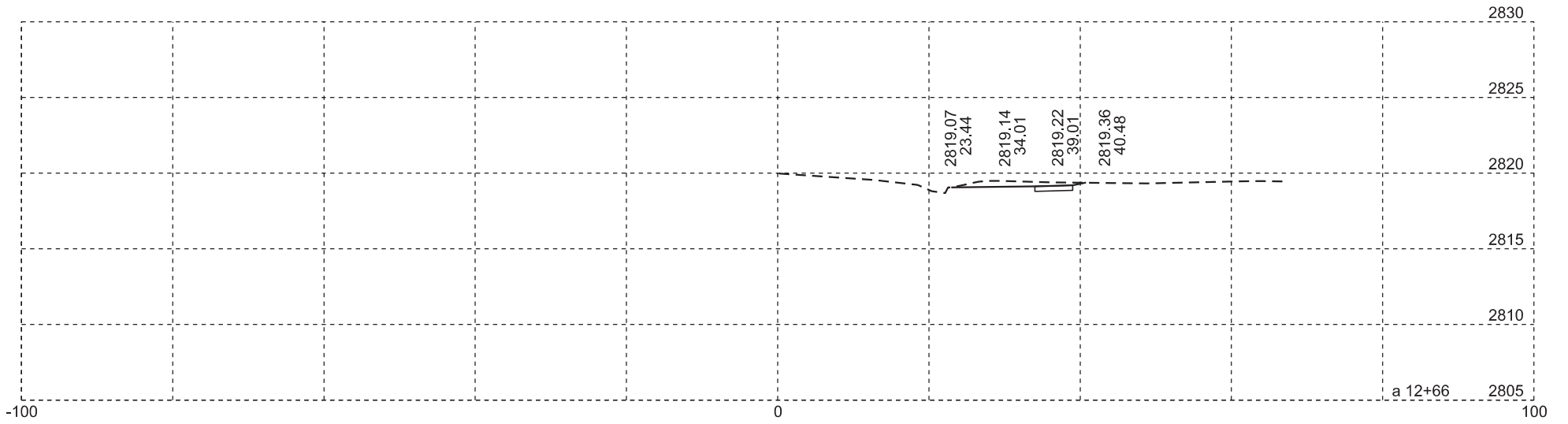
Plot Scale - 1:200

Plotted From - trpr13418

File - U:\trproj\Bute06\G2\title.dgn

D  
V

# 212 East

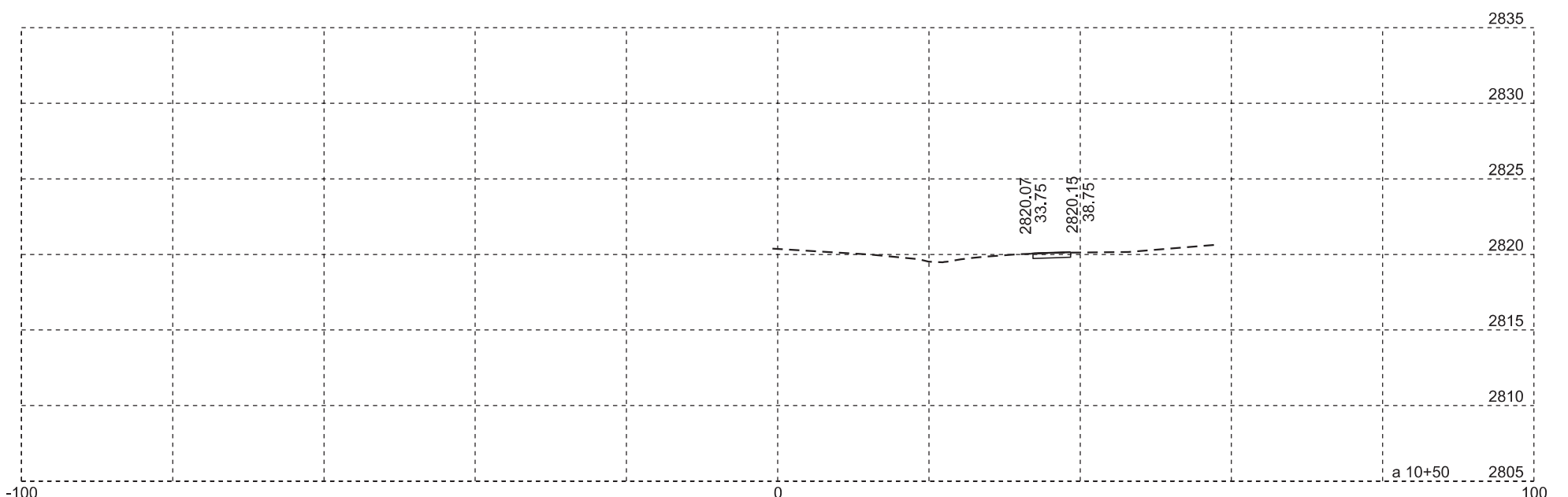
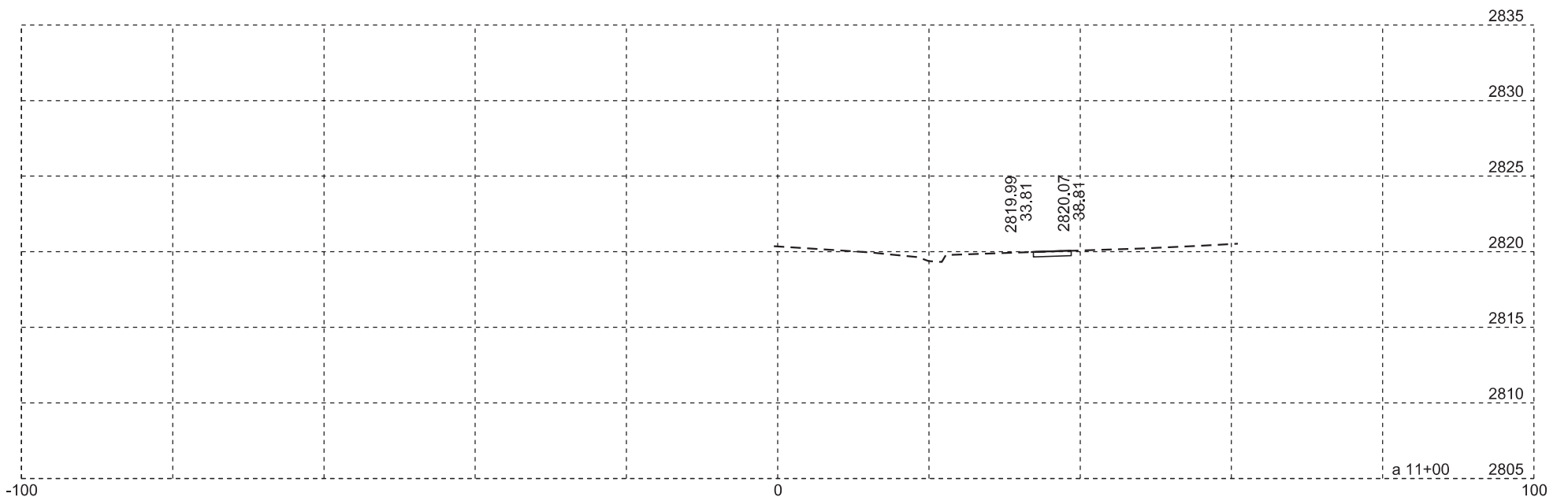
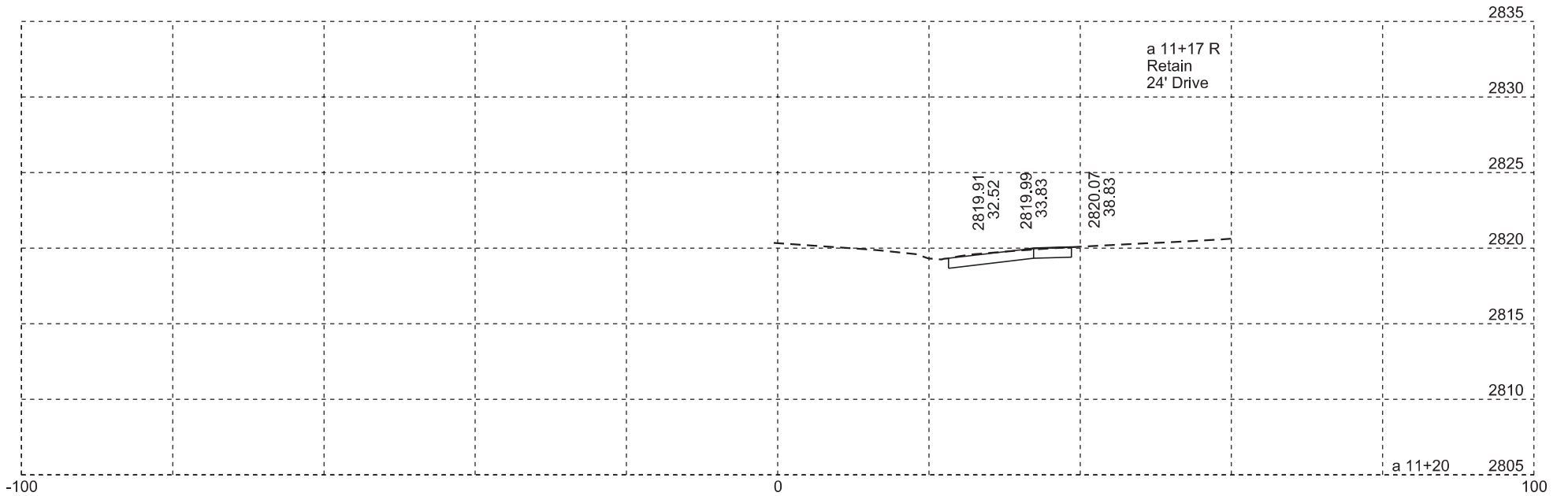
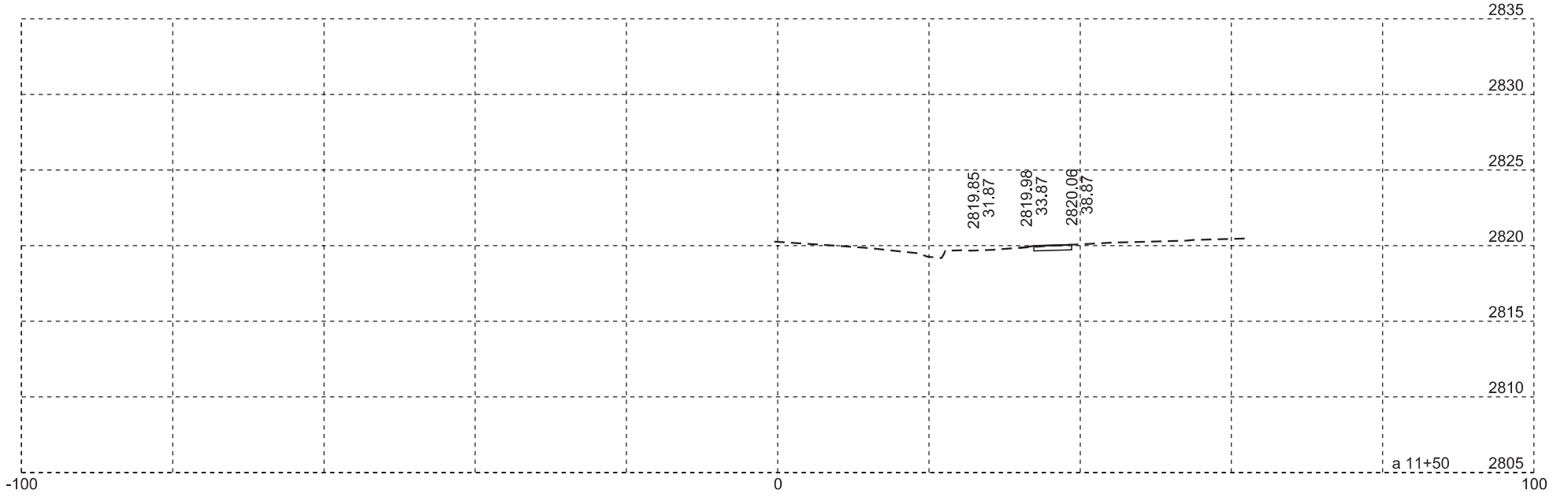


# 212 East

Plotting Date: 10/06/2023

STATE OF SOUTH DAKOTA	PROJECT	SHEET NO.	TOTAL SHEETS
	NH 0212(00)38 P 0079(00)33	X2	X16

212 East

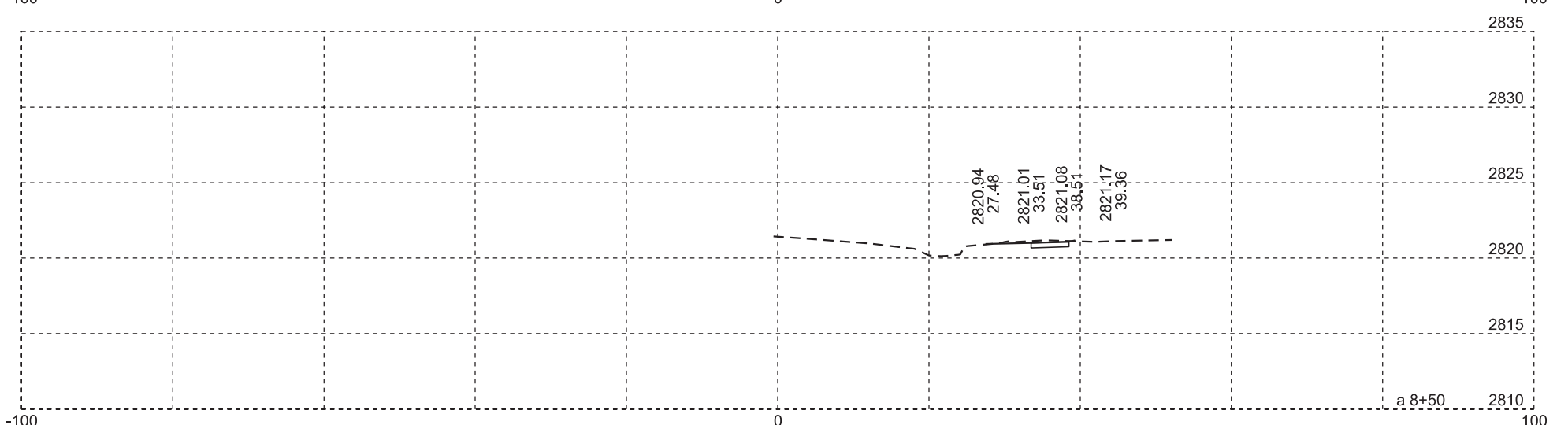
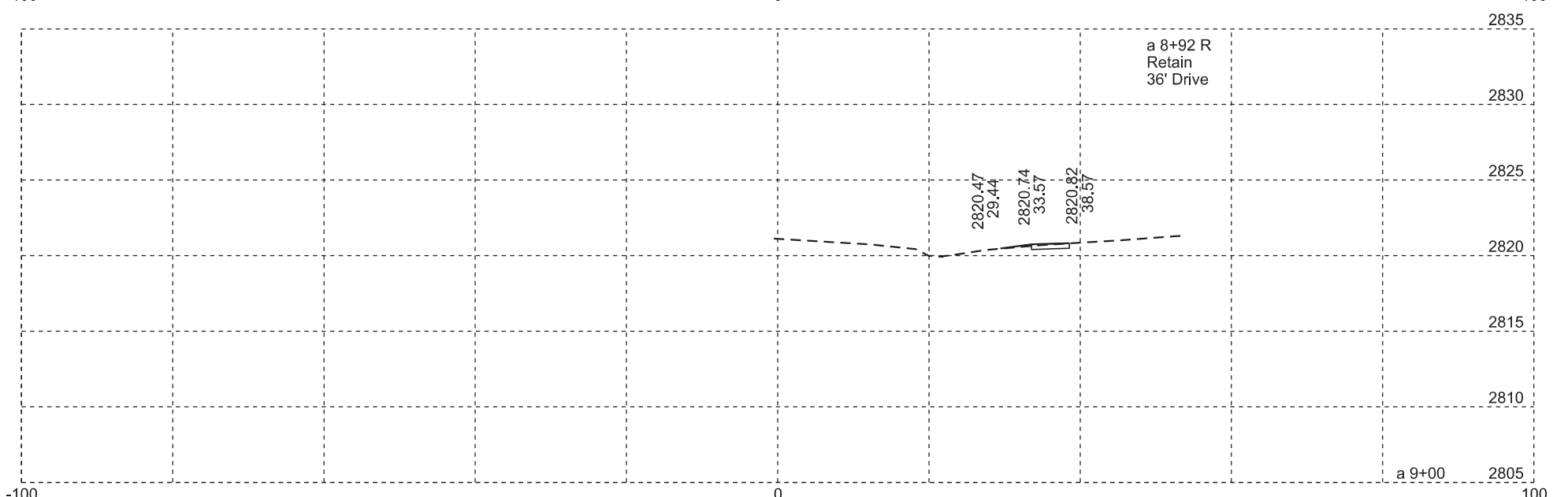
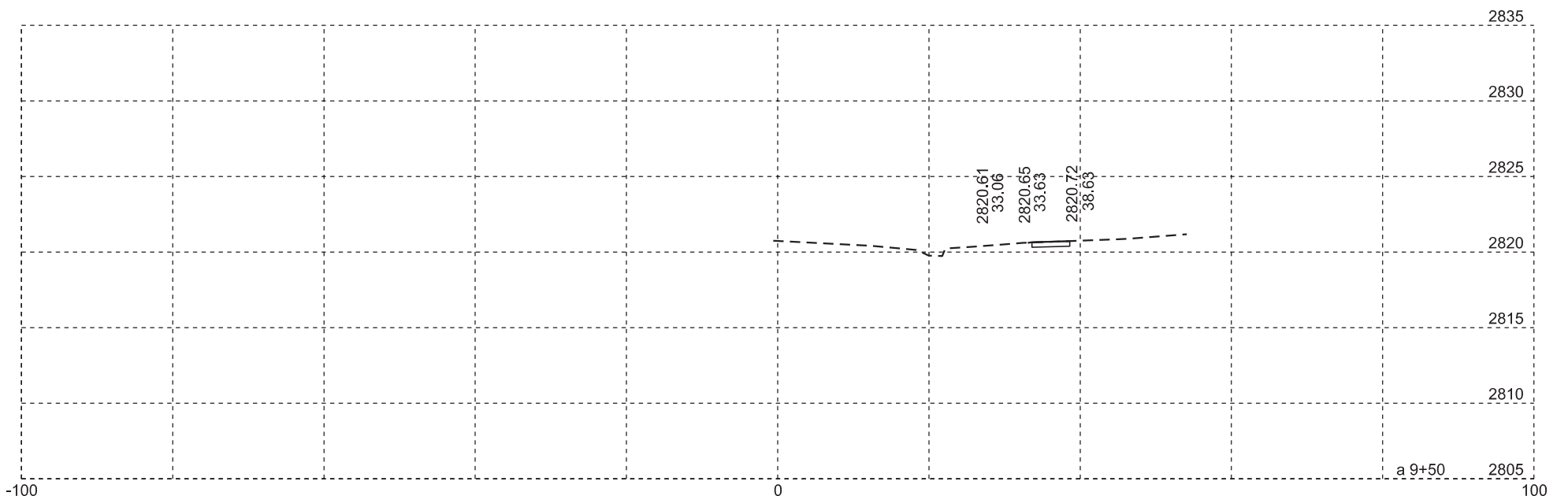
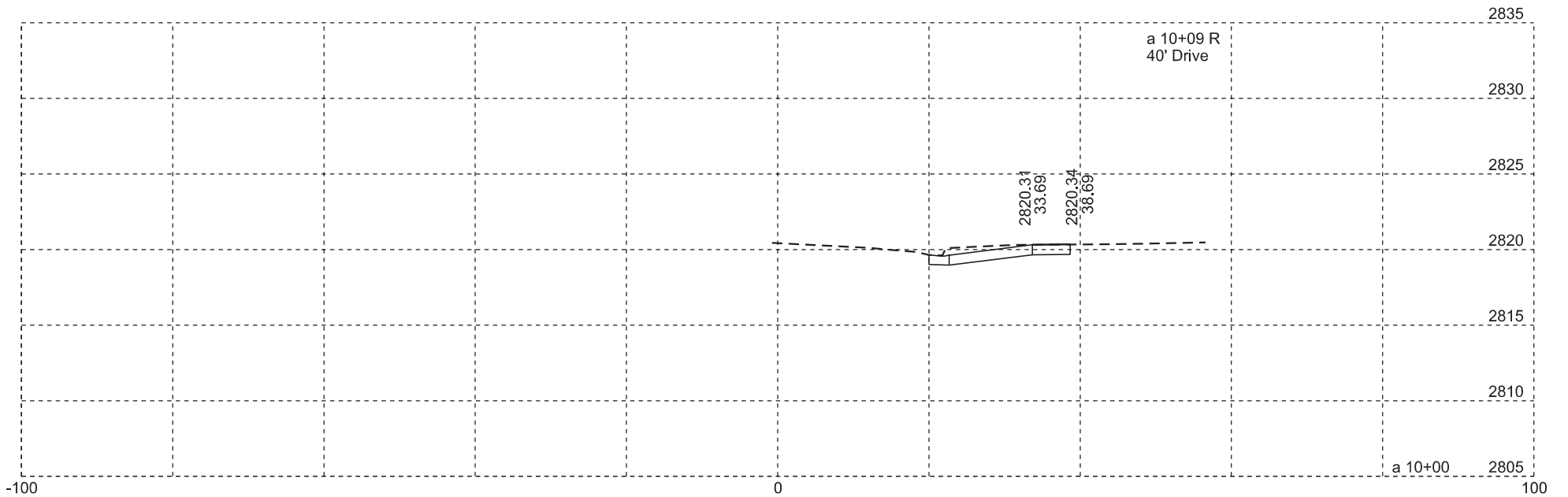


212 East

Plotting Date: 10/06/2023

STATE OF SOUTH DAKOTA	PROJECT	SHEET NO.	TOTAL SHEETS
	NH 0212(00)38 P 0079(00)33	X3	X16

# 212 East

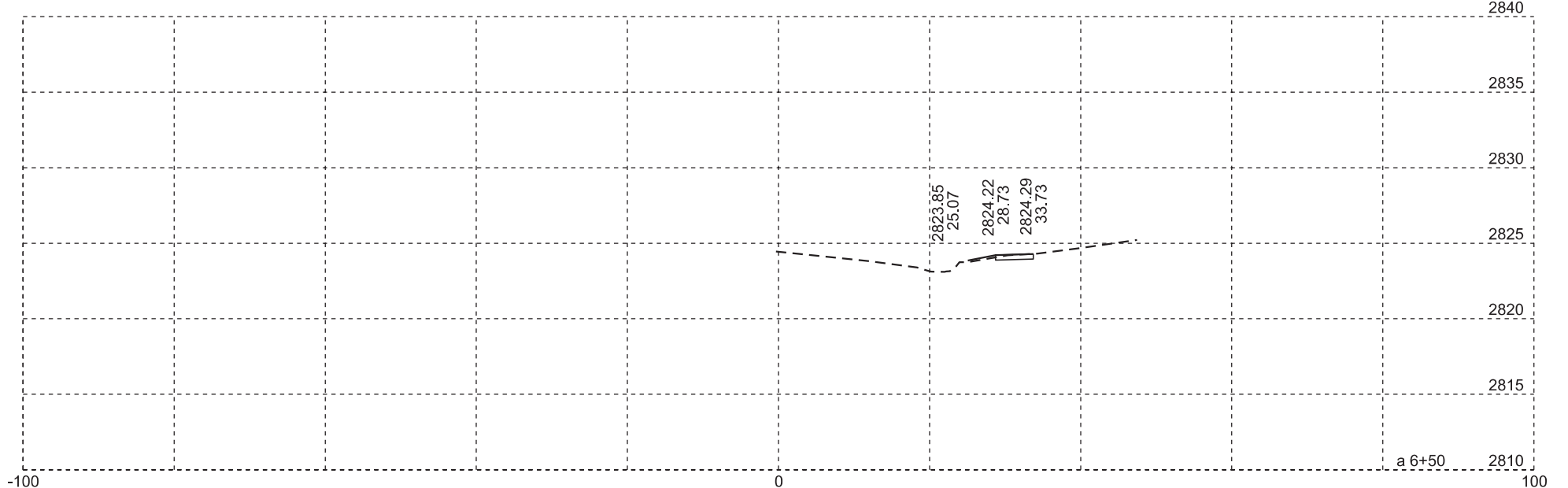
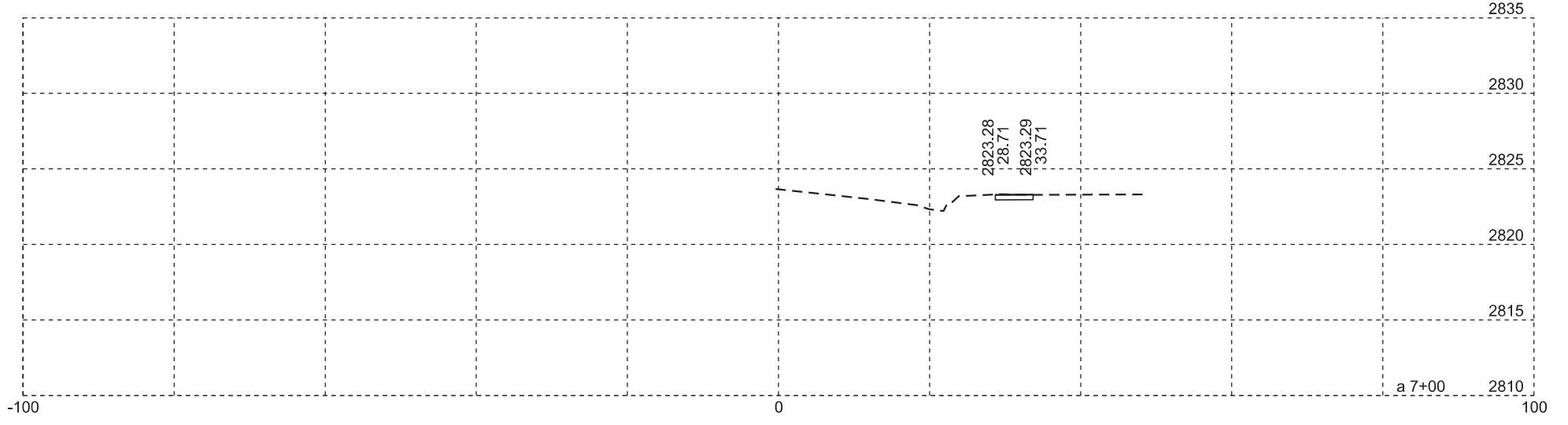
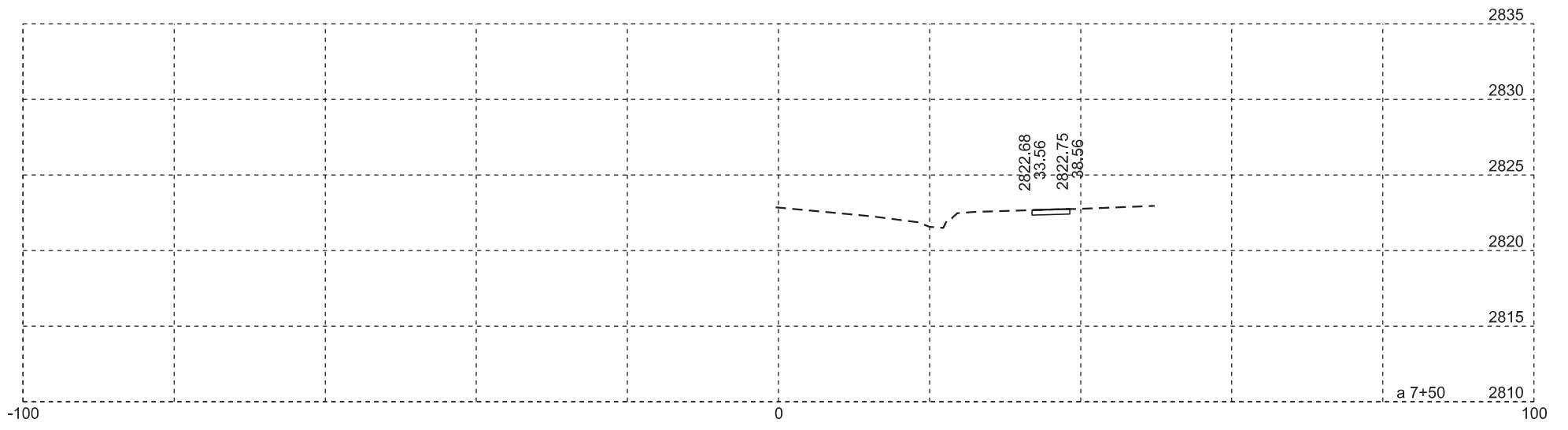
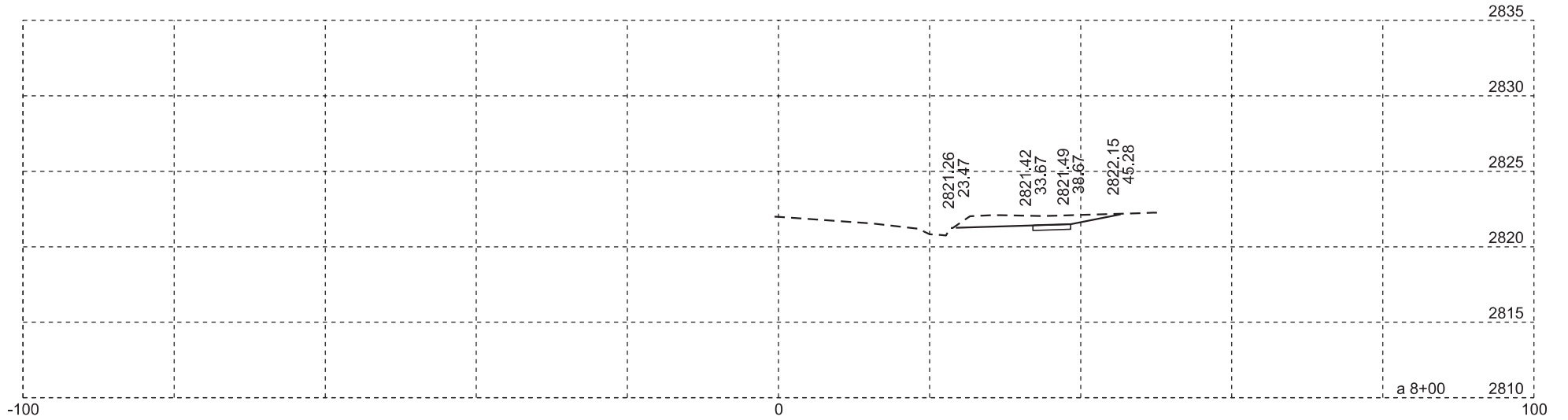
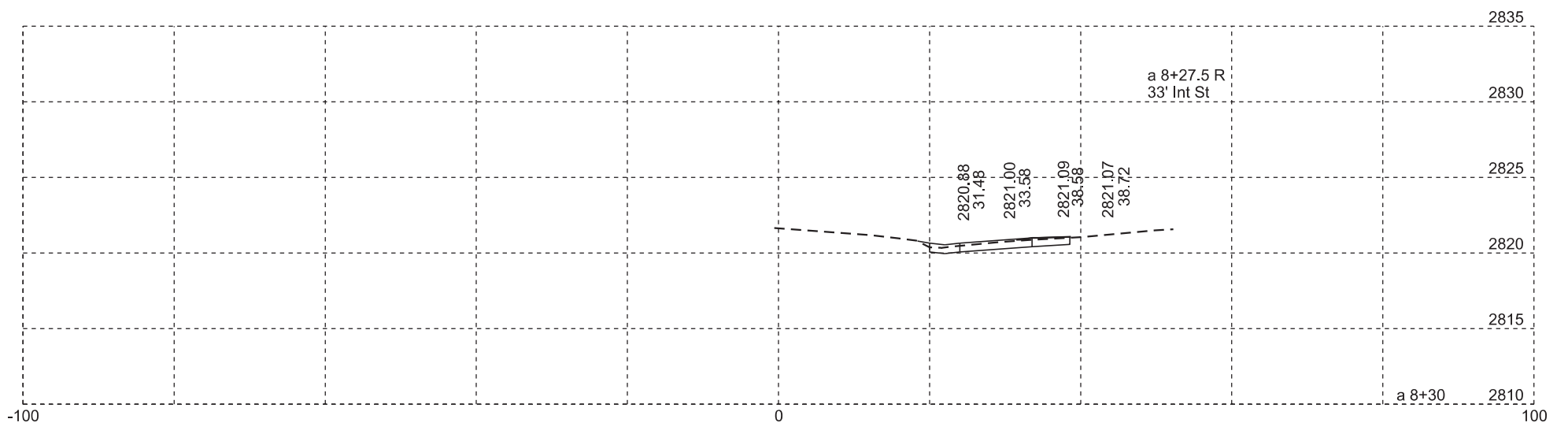


# 212 East

Plotting Date: 10/06/2023

STATE OF SOUTH DAKOTA	PROJECT	SHEET NO.	TOTAL SHEETS
	NH 0212(00)38 P 0079(00)33	X4	X16

# 212 East

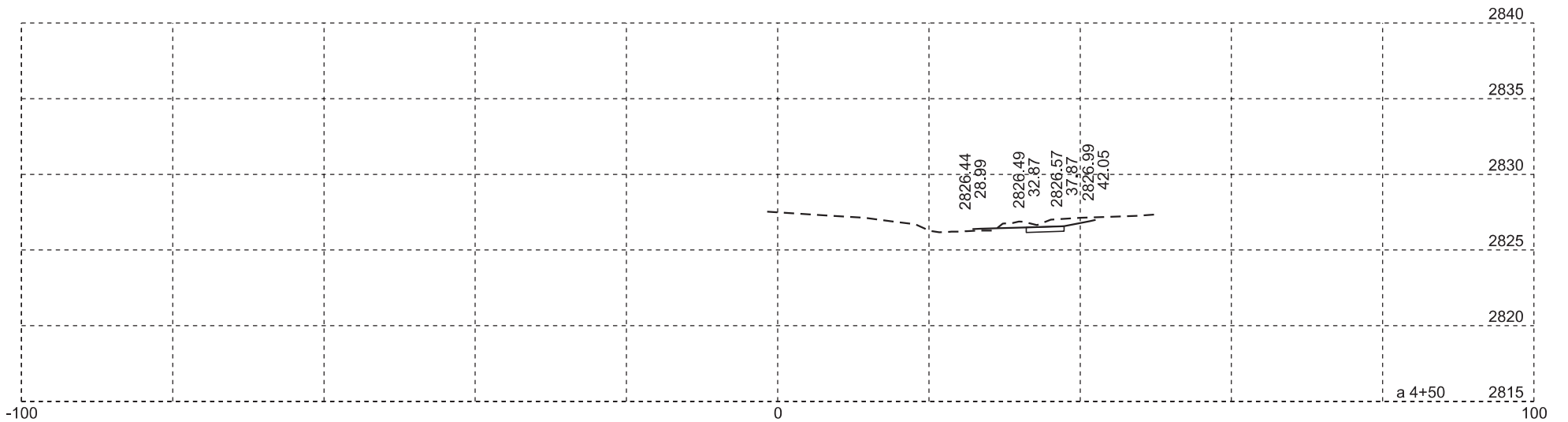
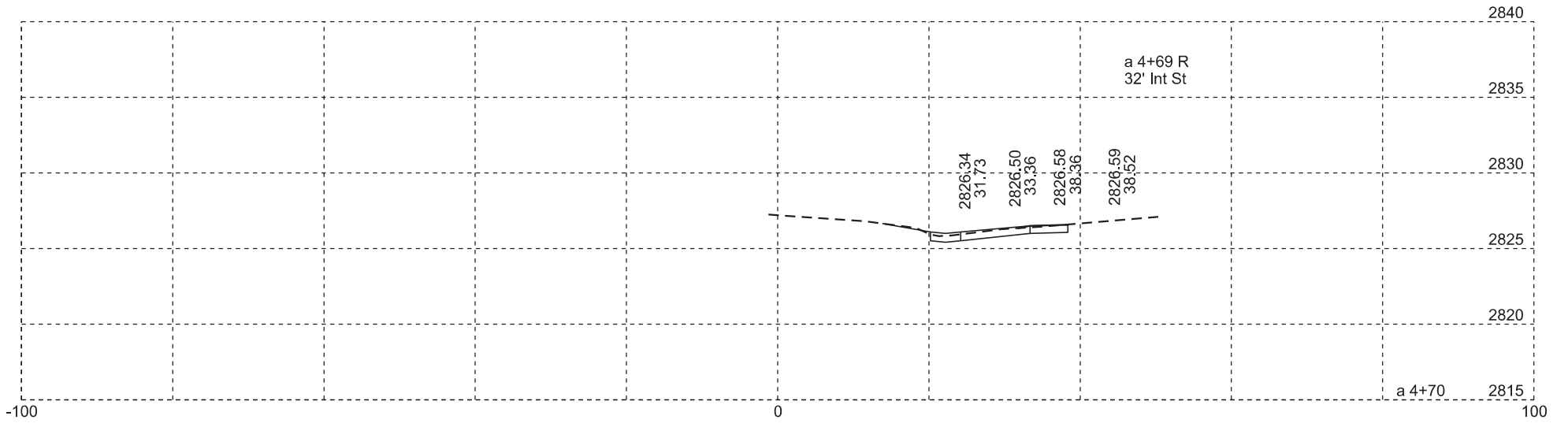
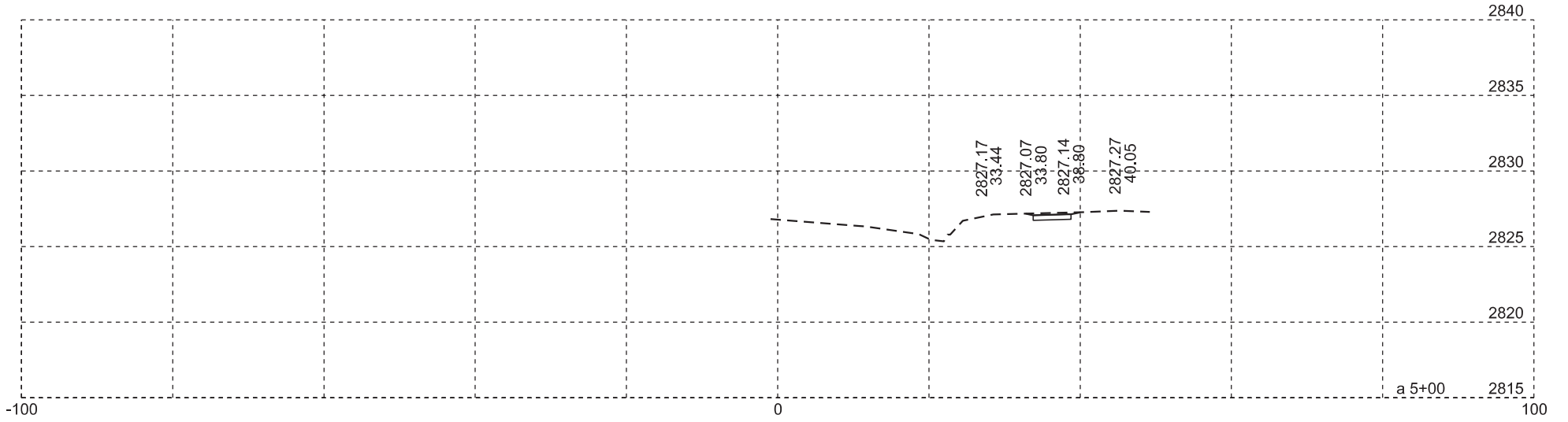
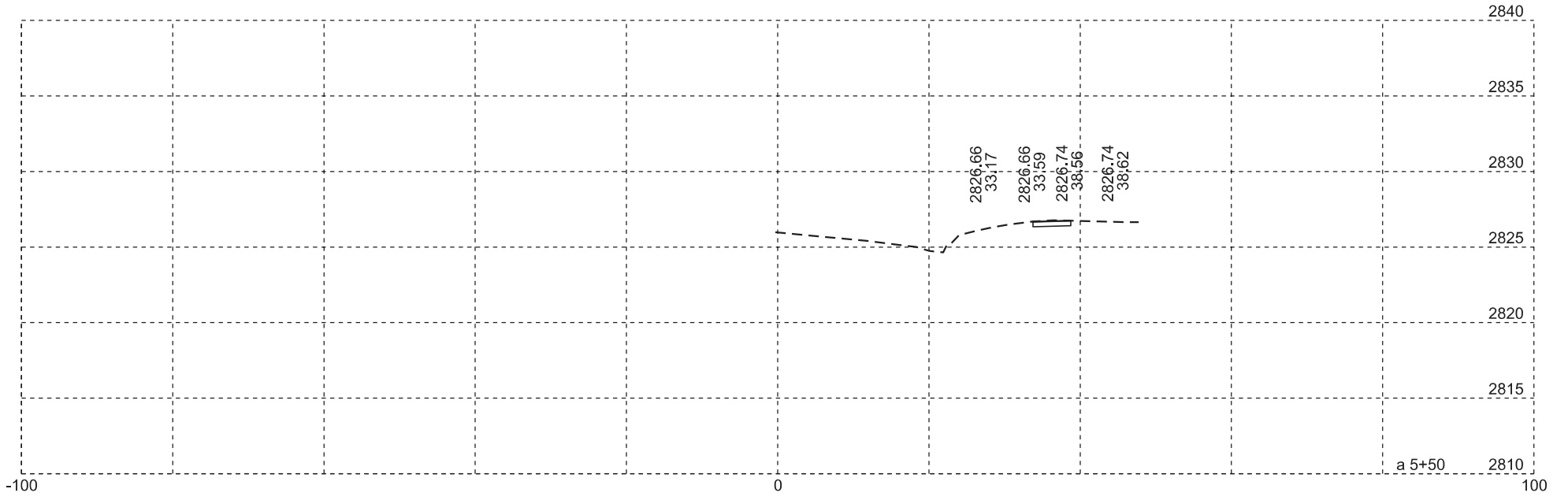
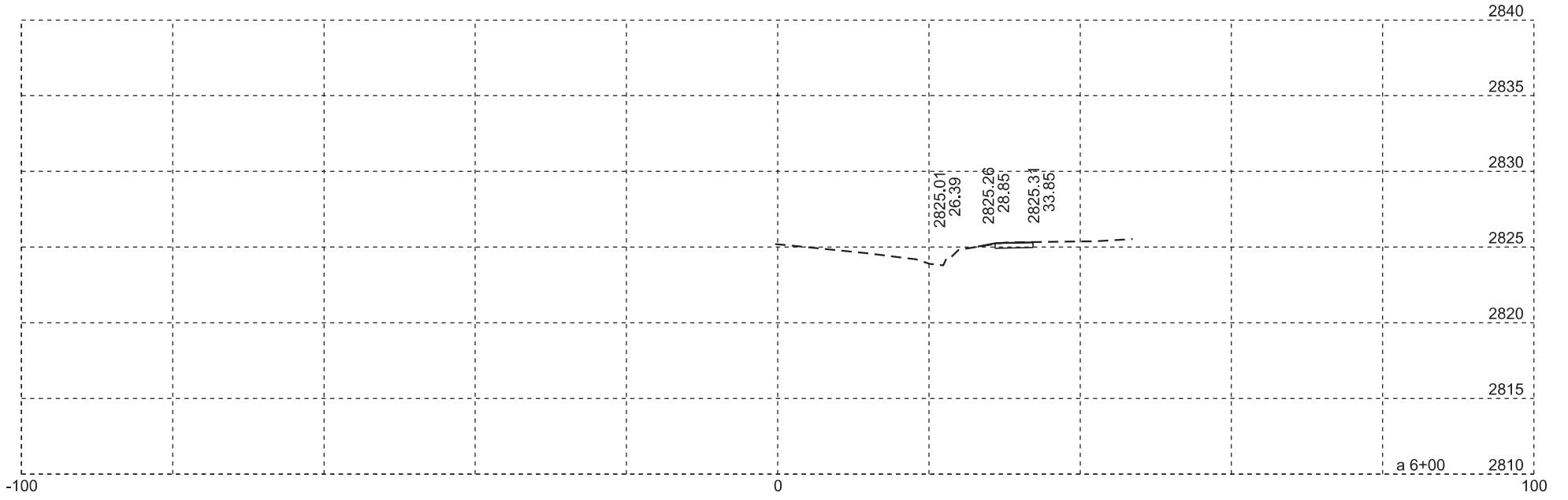


# 212 East

Plotting Date: 10/06/2023

STATE OF SOUTH DAKOTA	PROJECT	SHEET NO.	TOTAL SHEETS
	NH 0212(00)38 P 0079(00)33	X5	X16

# 212 East

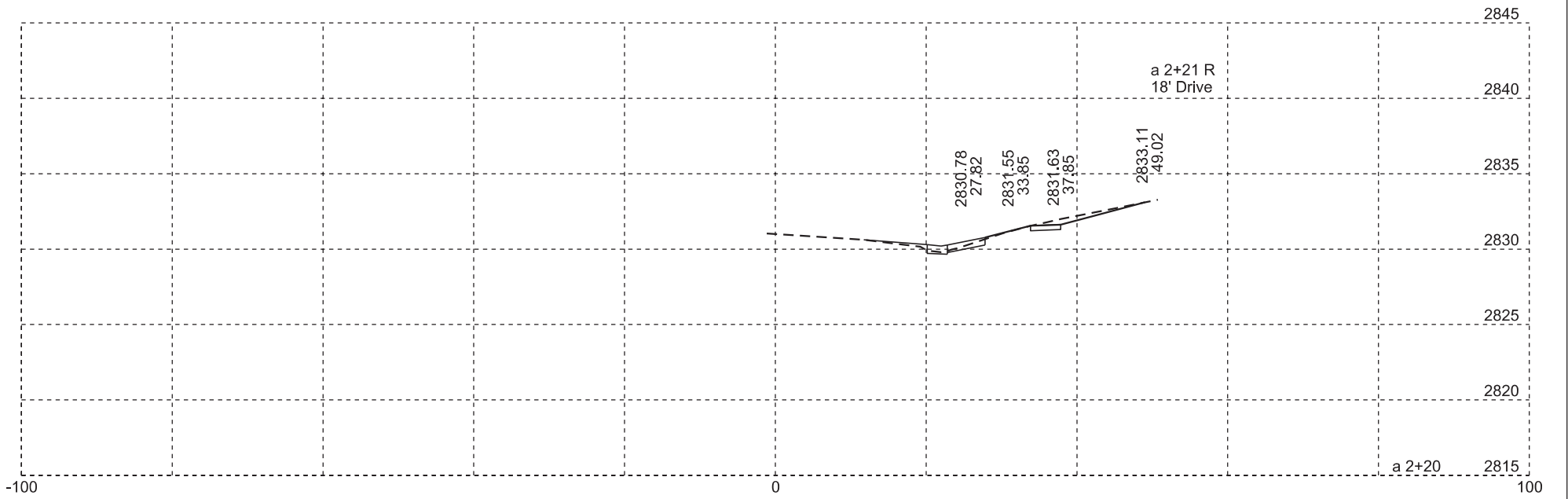
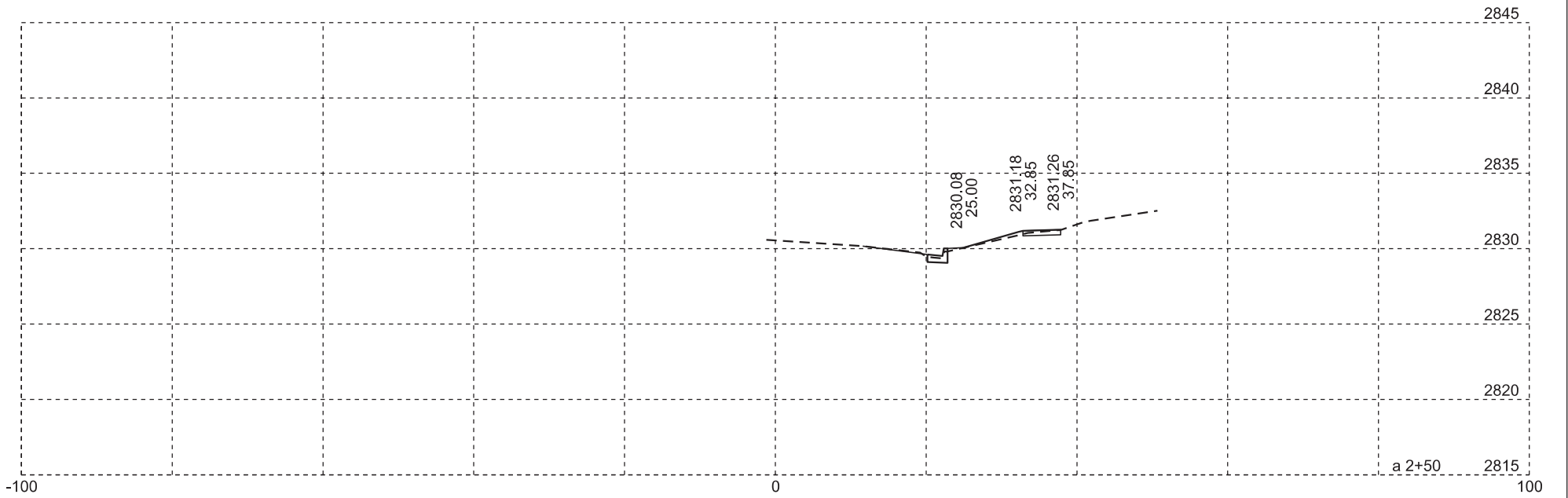
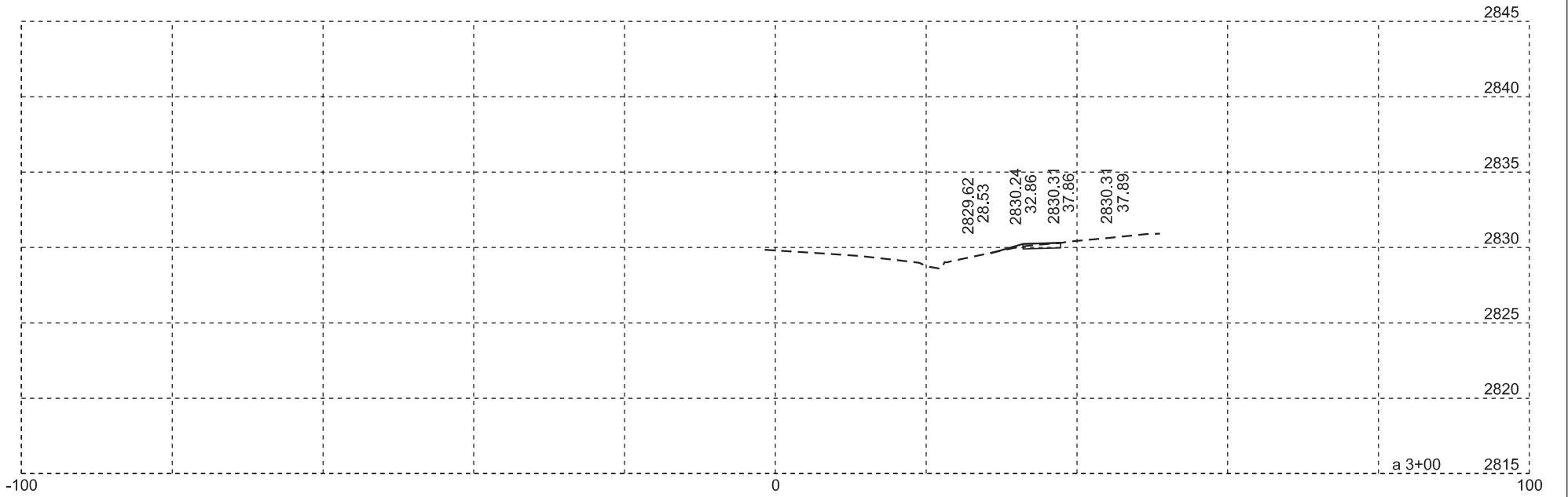
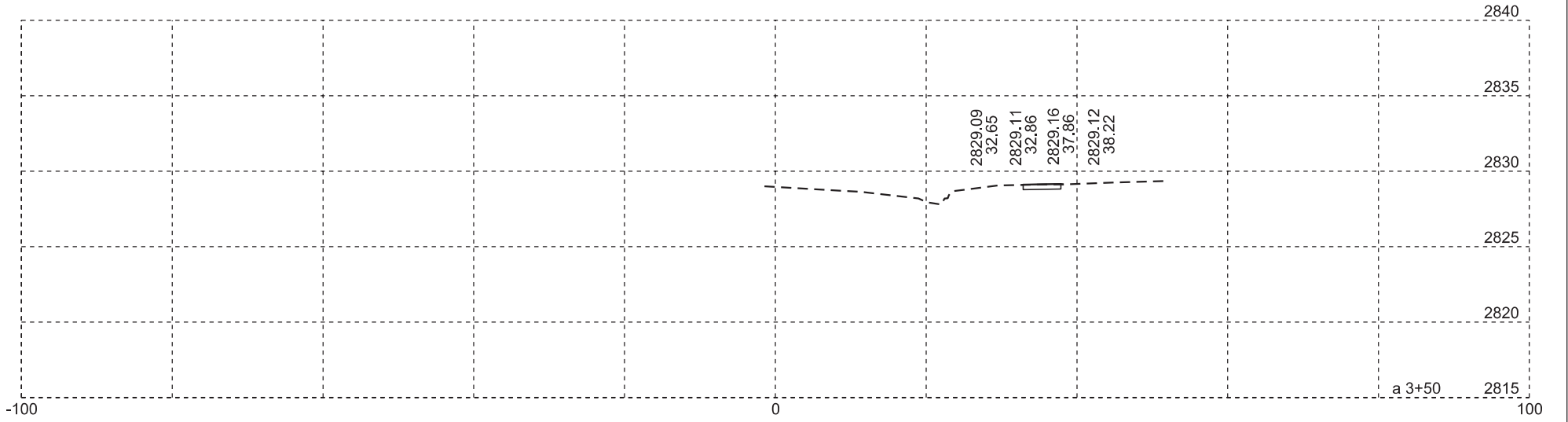
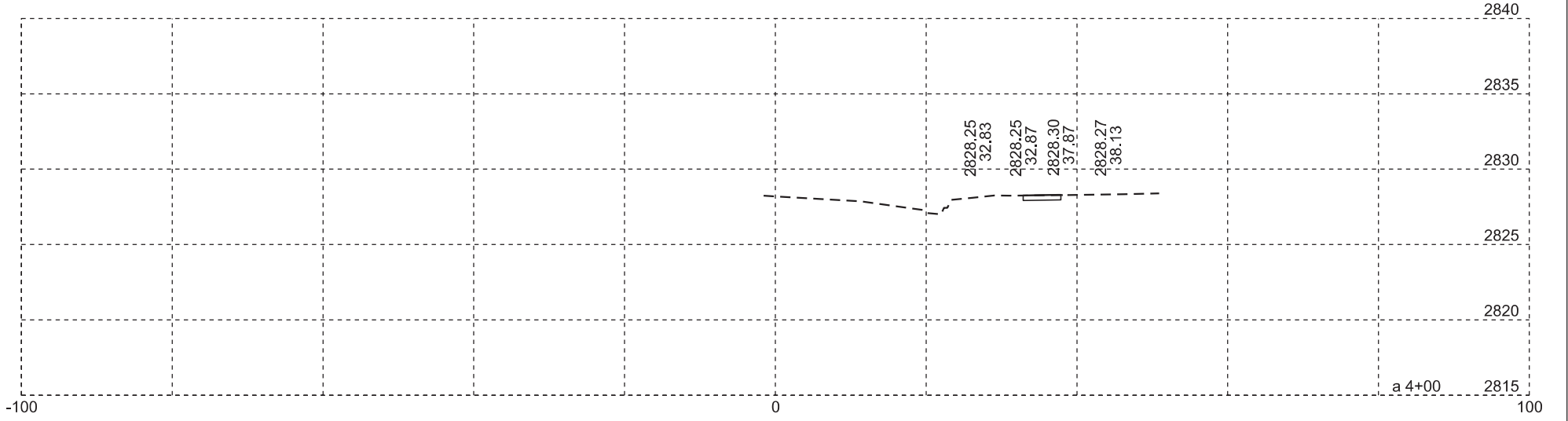


# 212 East

Plotting Date: 10/06/2023

STATE OF SOUTH DAKOTA	PROJECT	SHEET NO.	TOTAL SHEETS
	NH 0212(00)38 P 0079(00)33	X6	X16

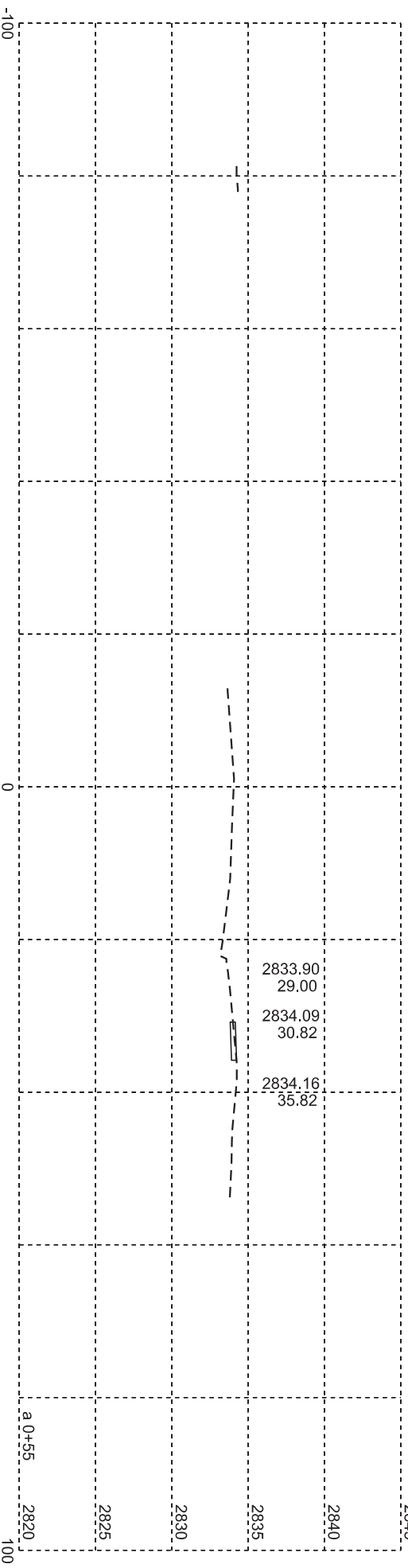
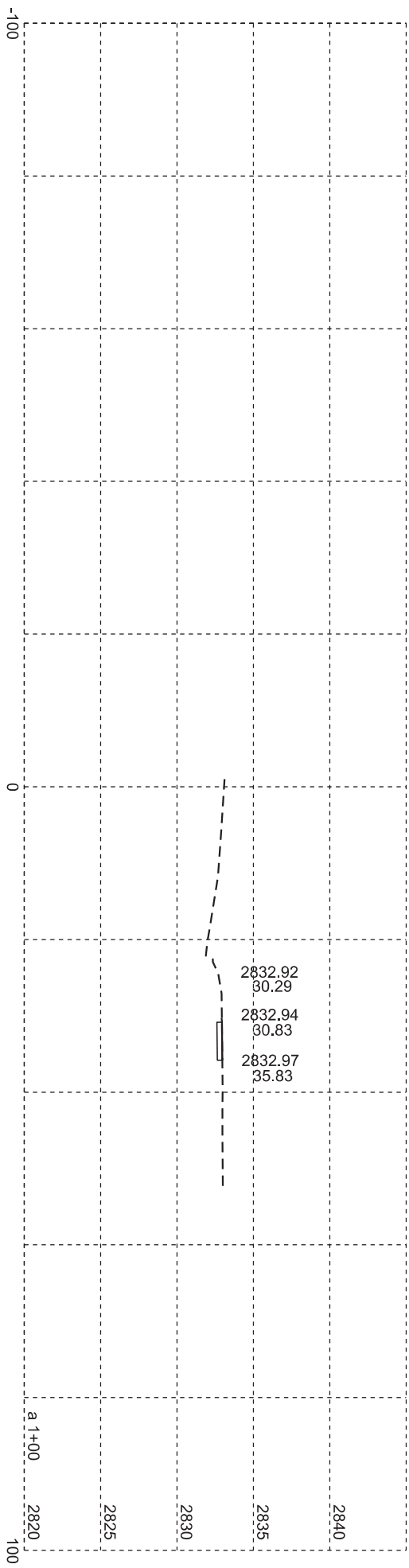
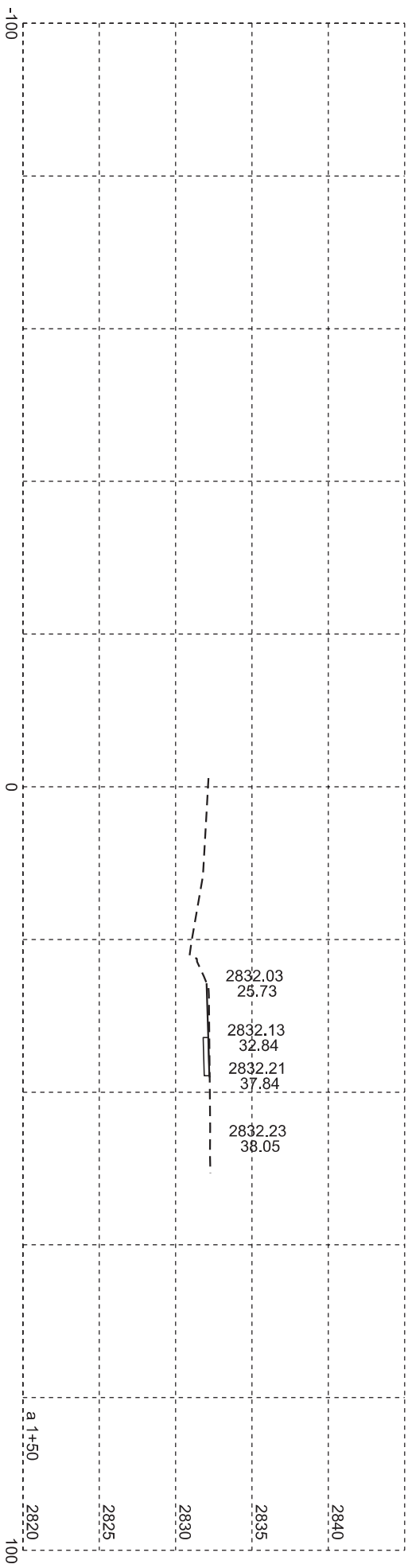
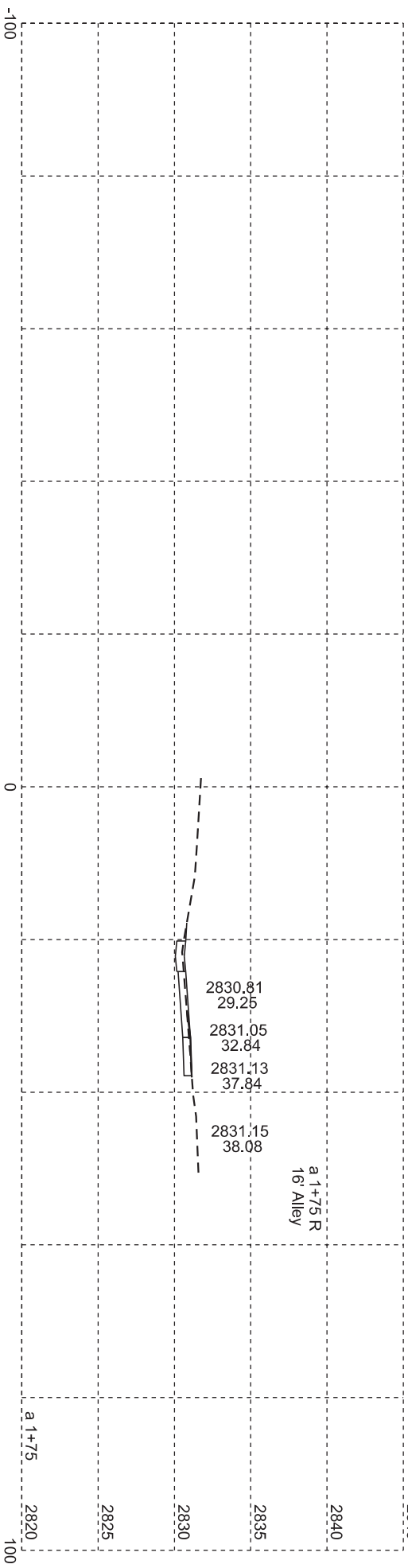
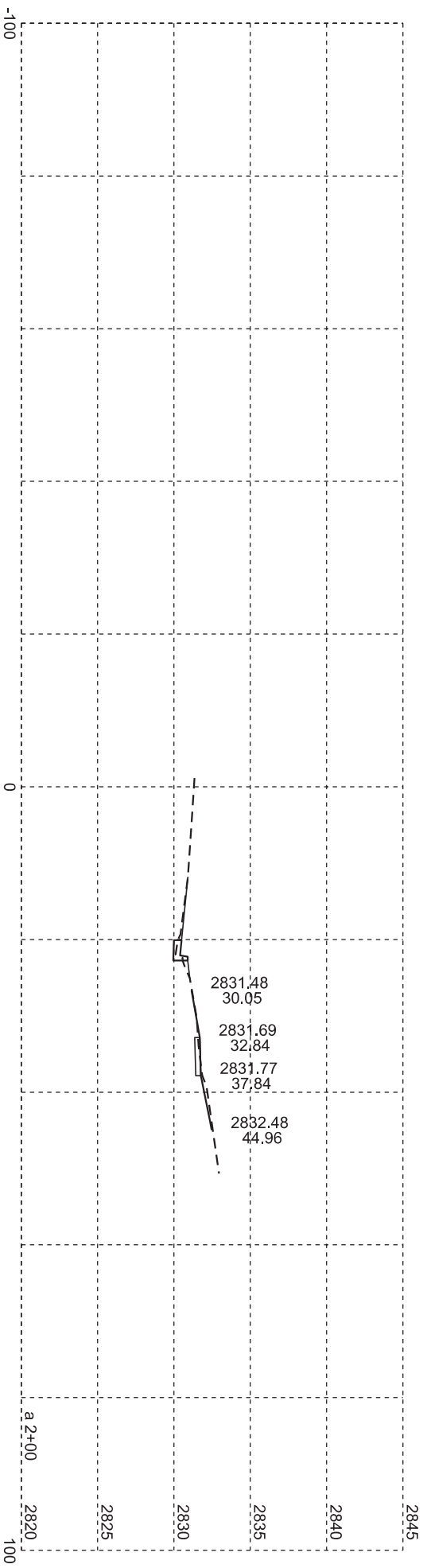
# 212 East



# 212 East

Plotting Date: 10/06/2023

STATE OF SOUTH DAKOTA	PROJECT	SHEET NO.	TOTAL SHEETS
	NH 0212(00)38 P 0079(00)33	X7	X16

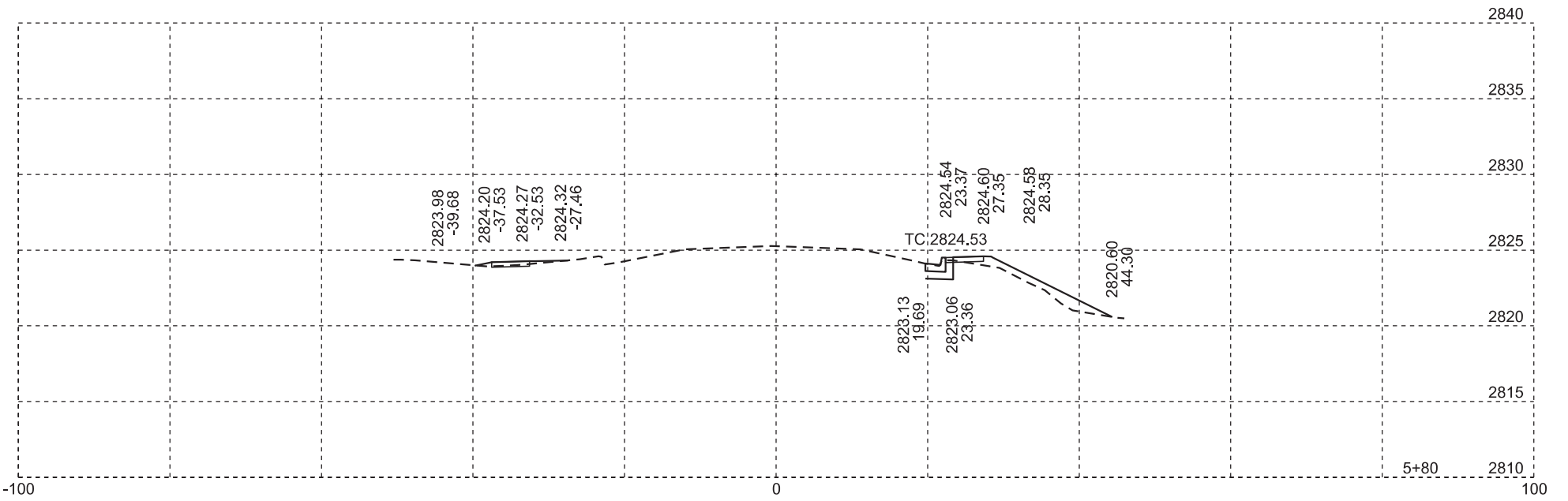


Plotting Date: 10/06/2023

STATE OF SOUTH DAKOTA	PROJECT NH 0212(00)38 P 0079(00)33	SHEET NO. X8	TOTAL SHEETS X16
-----------------------	---------------------------------------	--------------	------------------



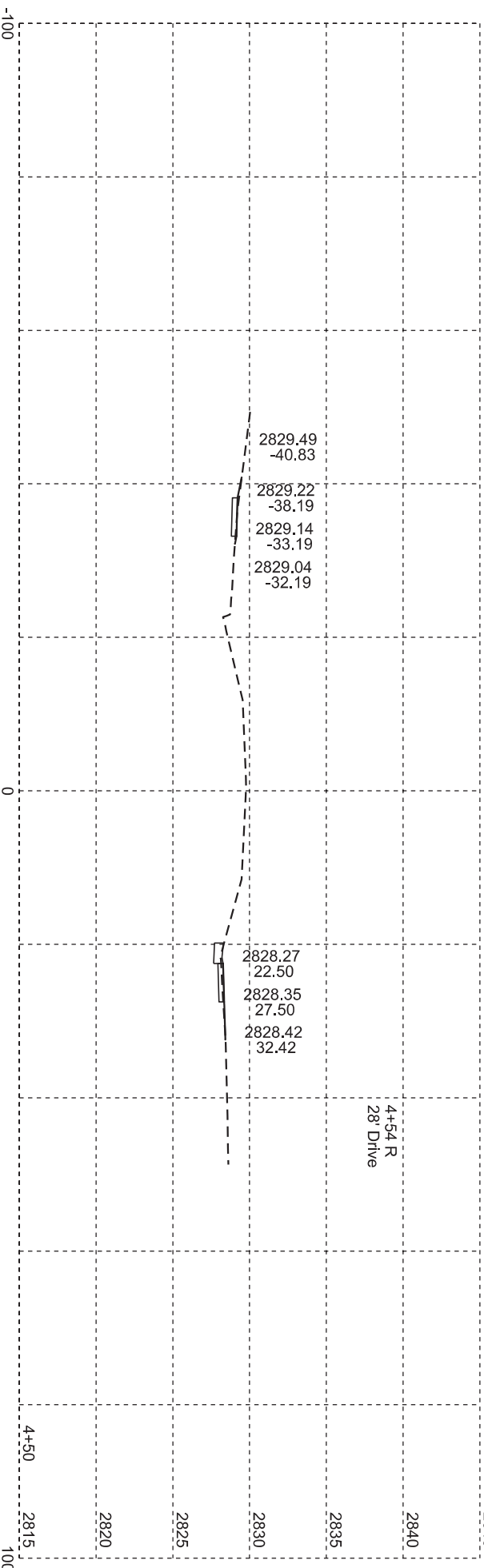
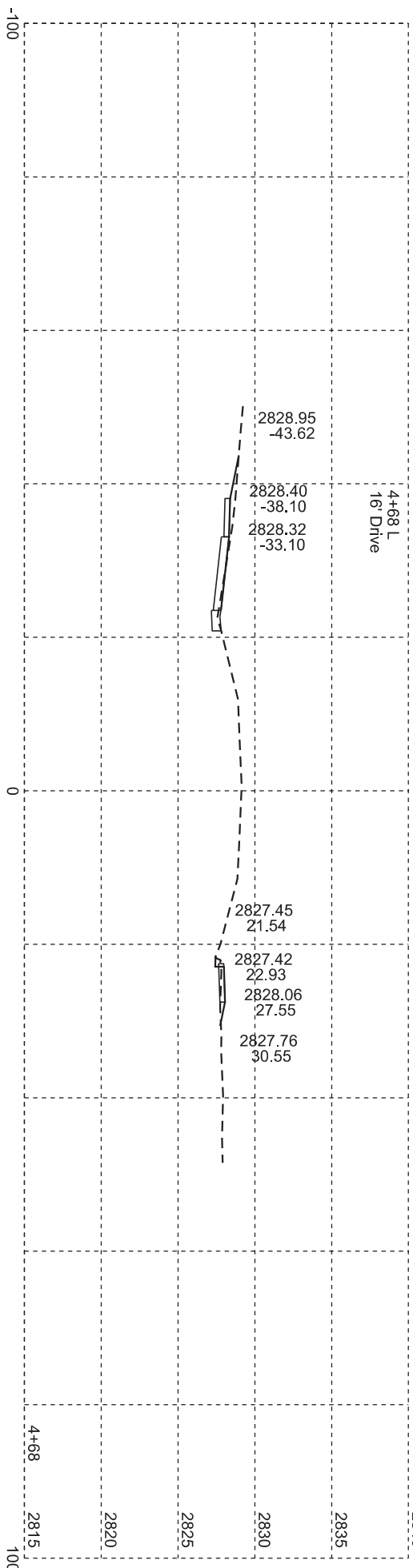
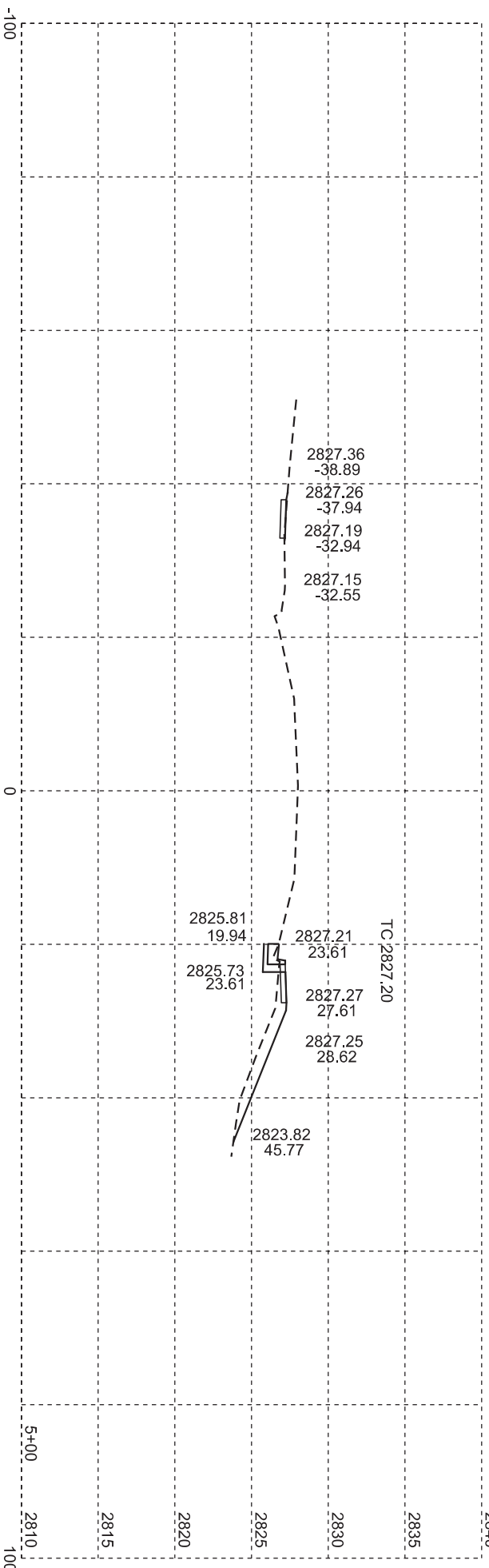
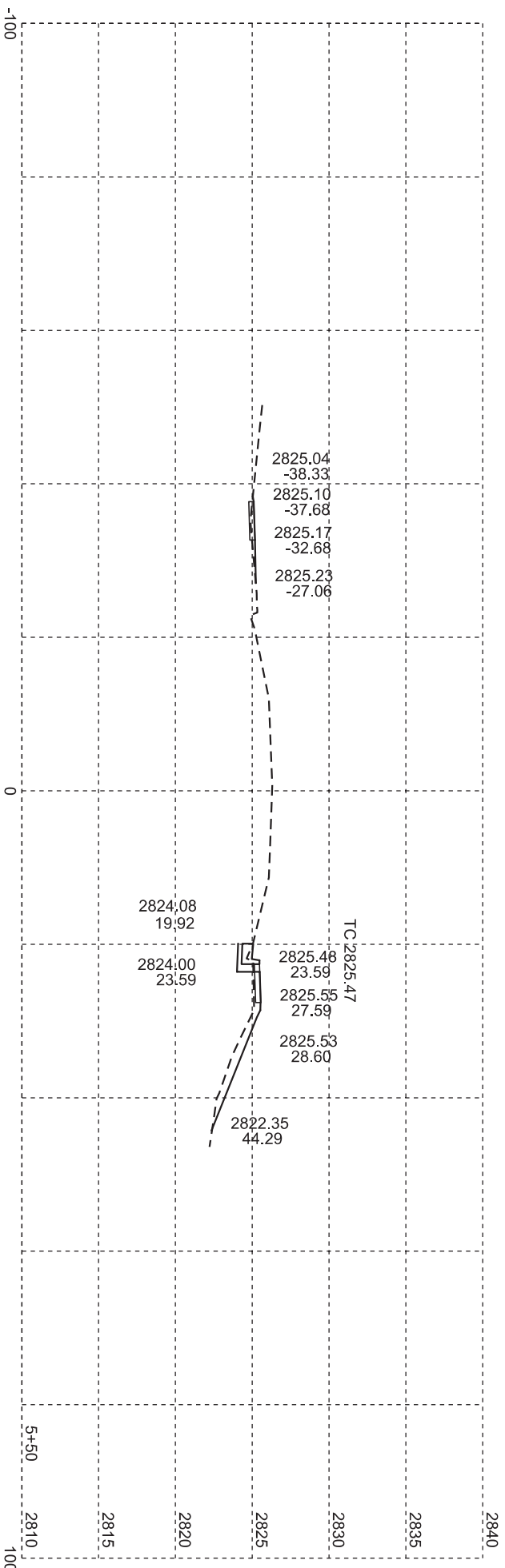
SD 79



SD 79

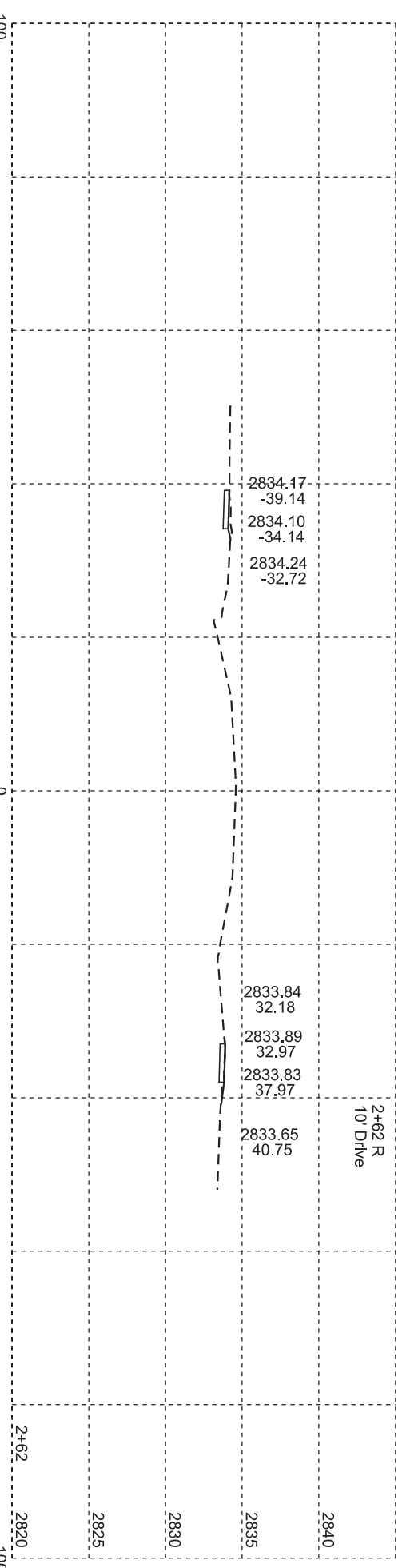
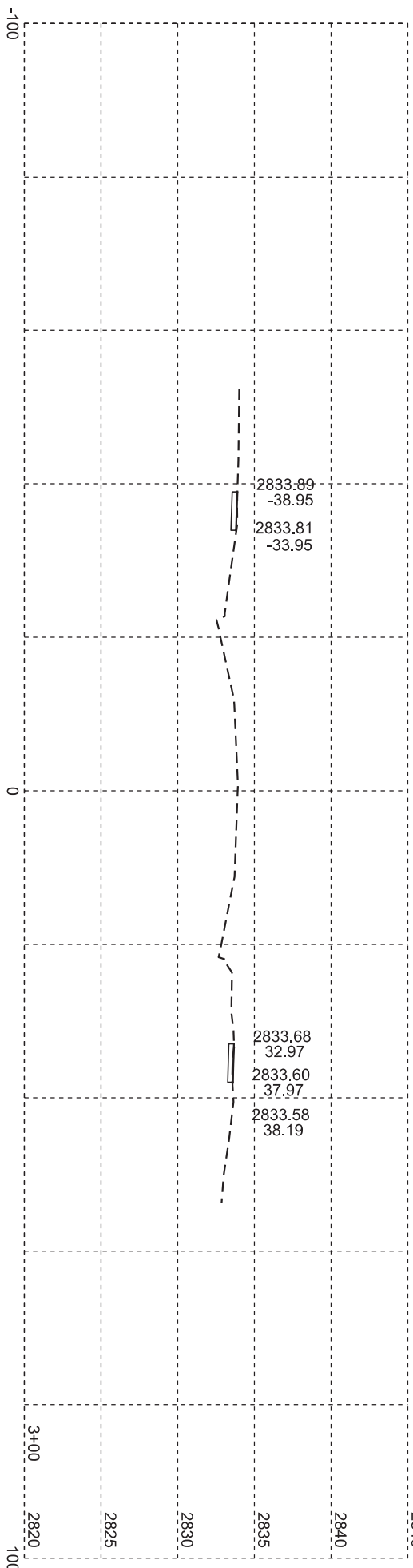
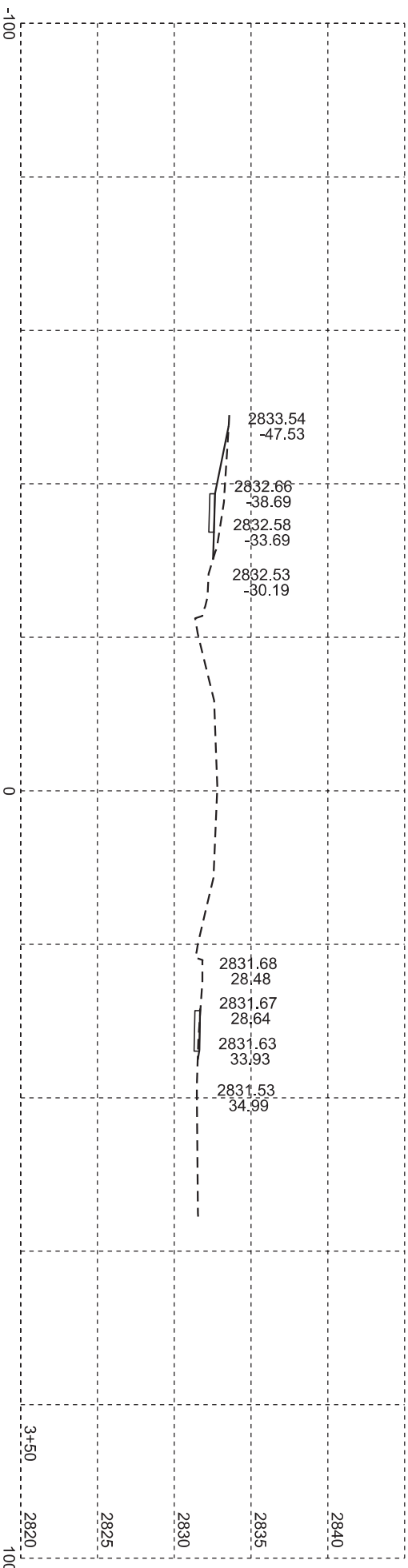
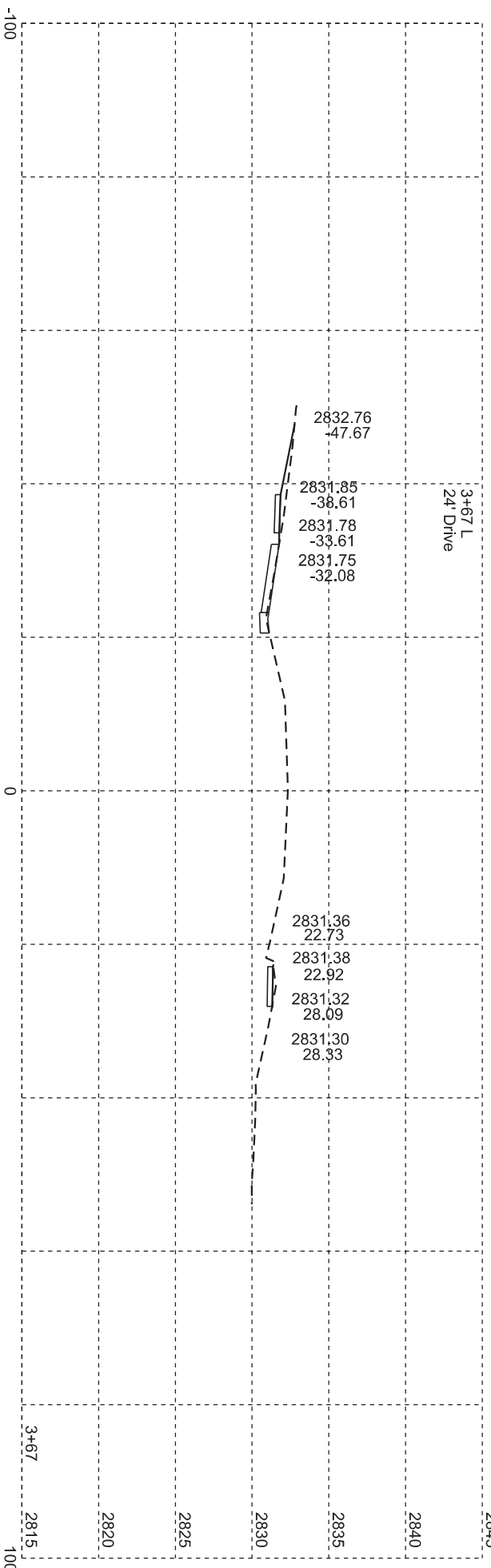
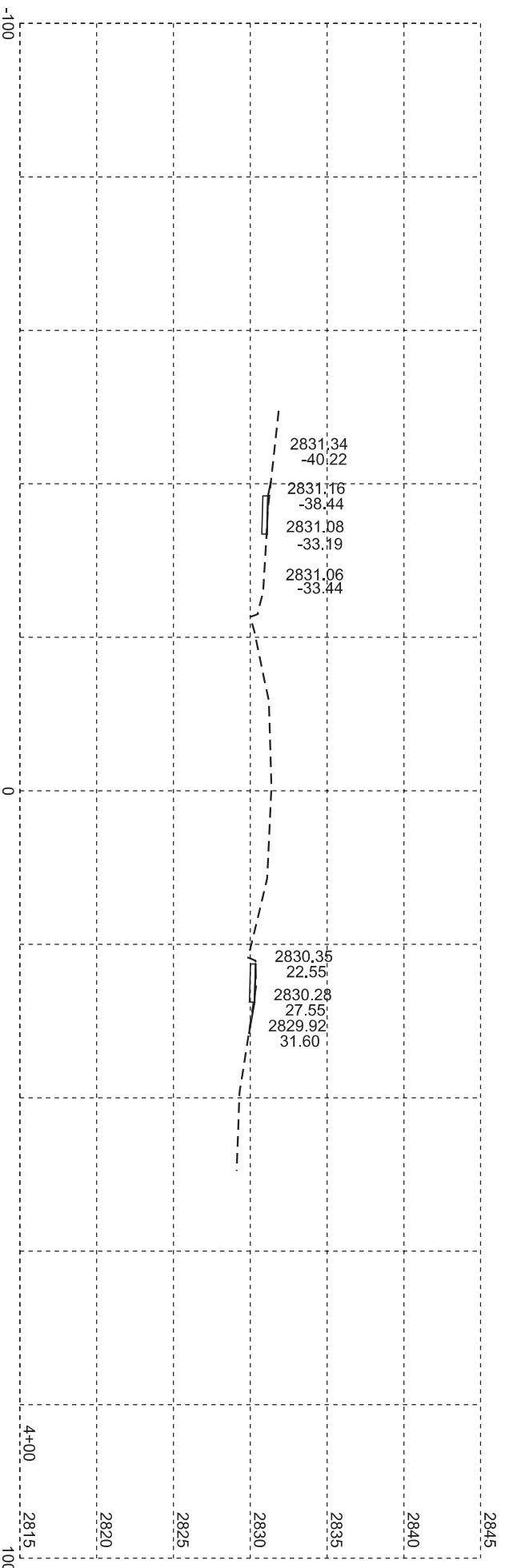
Plotting Date: 08/17/2022

STATE OF SOUTH DAKOTA	PROJECT	SHEET NO.	TOTAL SHEETS
	P 0079(00)33	X9	X16



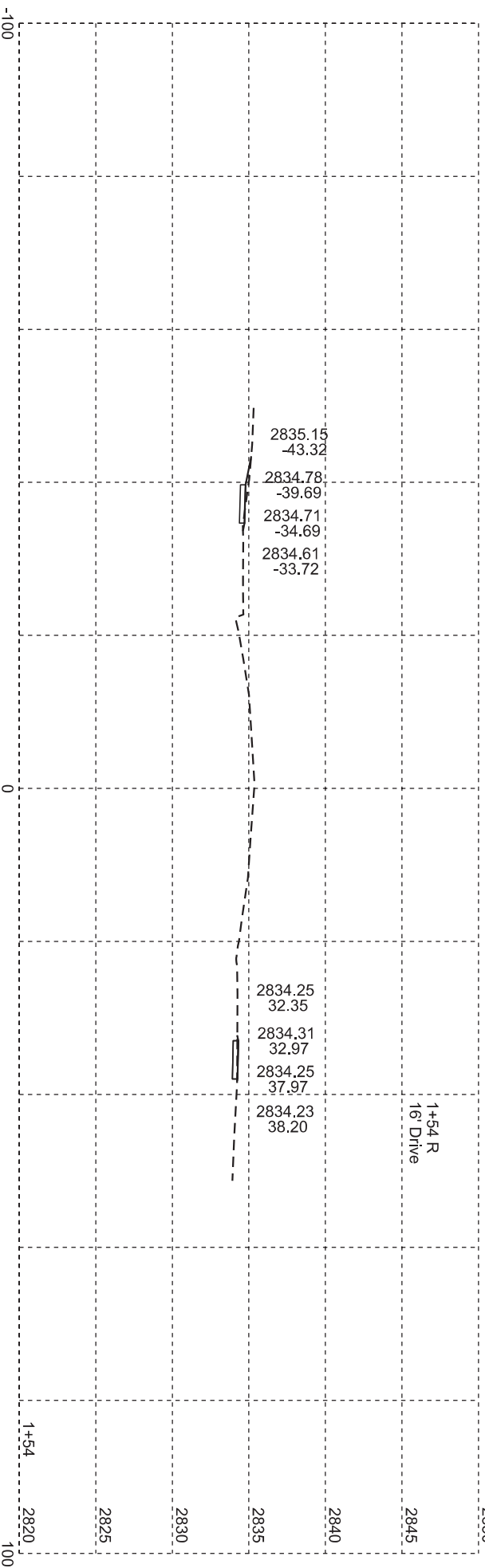
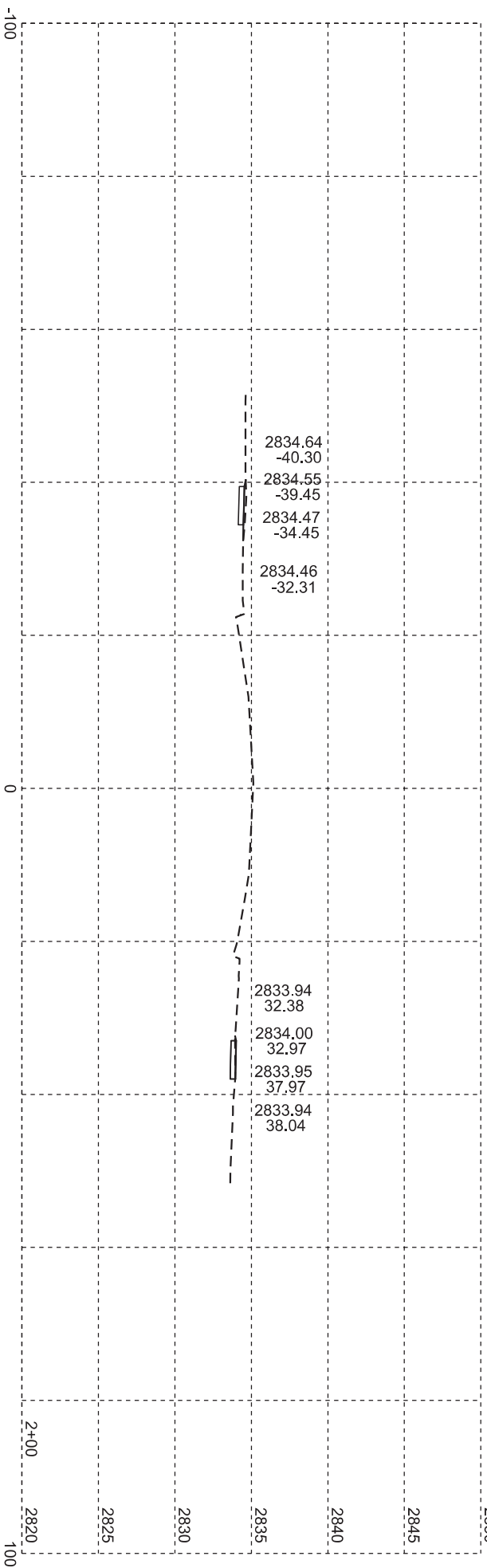
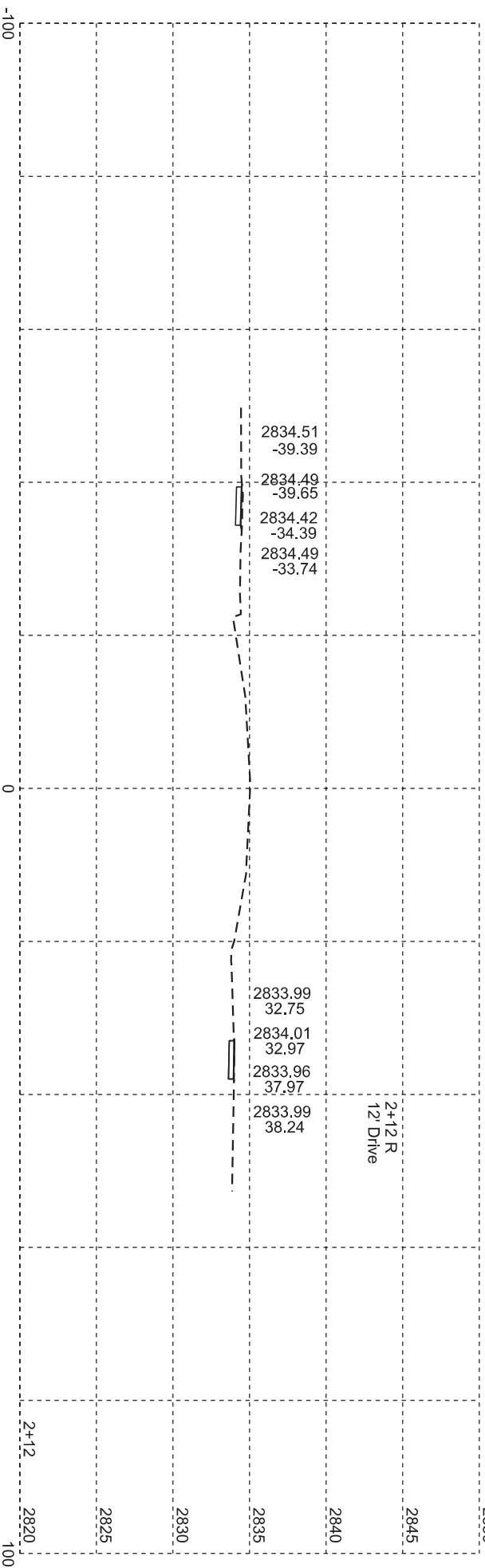
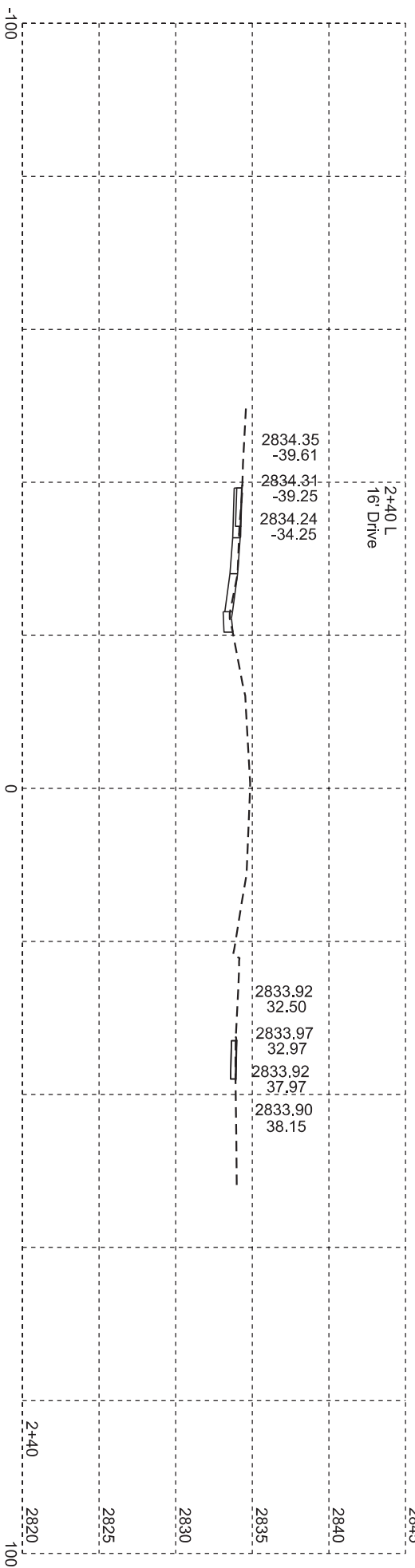
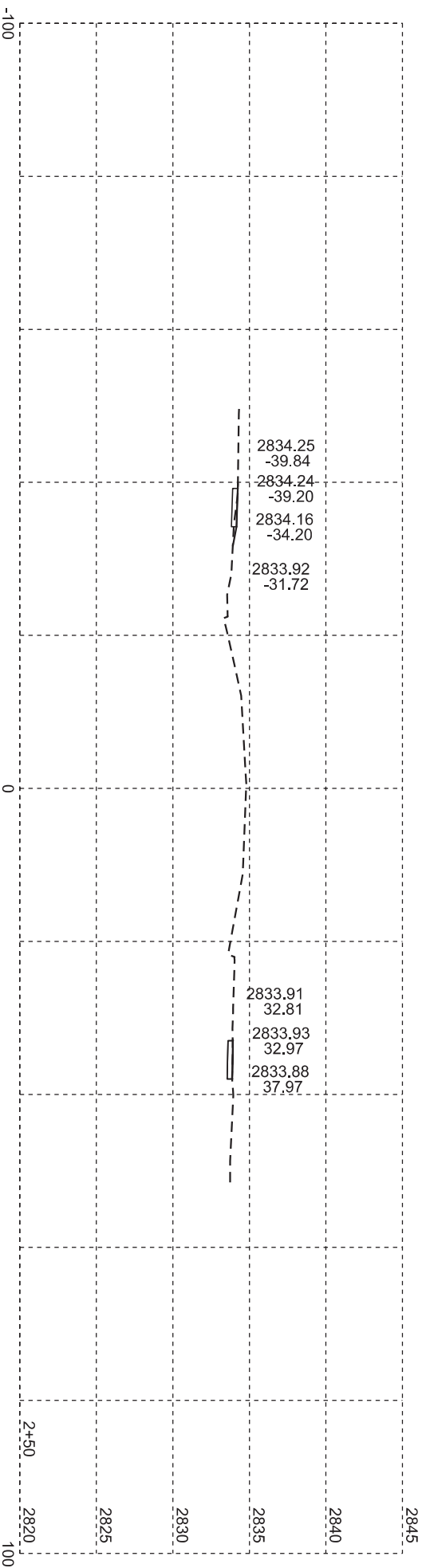
Plotting Date: 08/17/2022

STATE OF SOUTH DAKOTA	PROJECT	SHEET NO.	TOTAL SHEETS
	P 0079(00)33	X10	X16



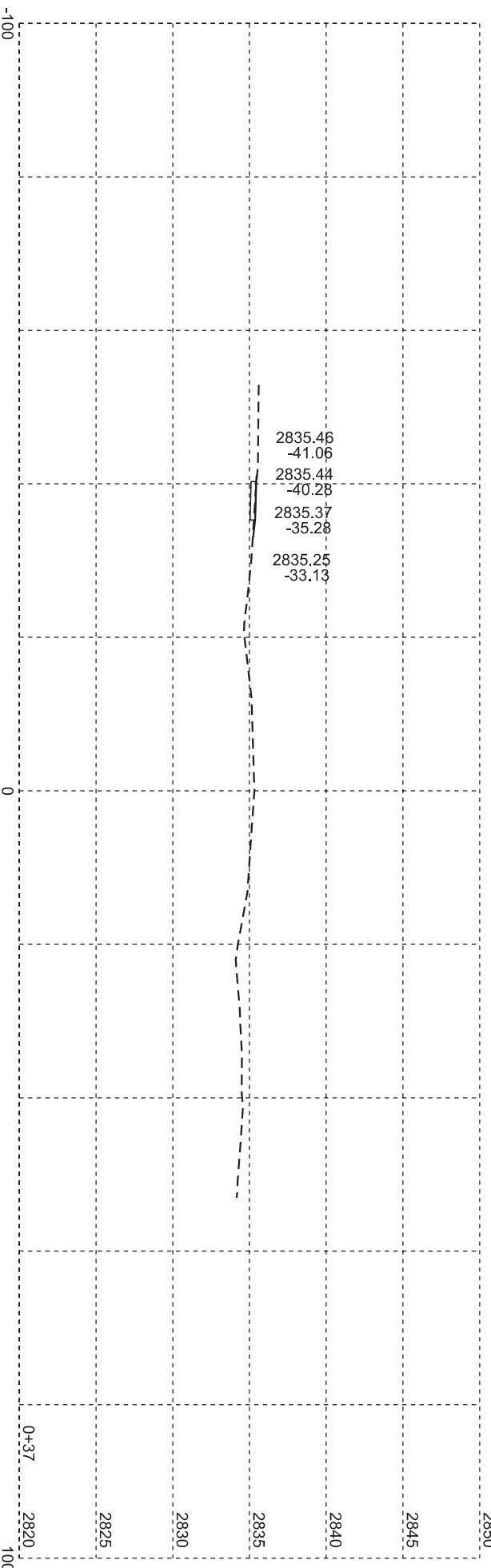
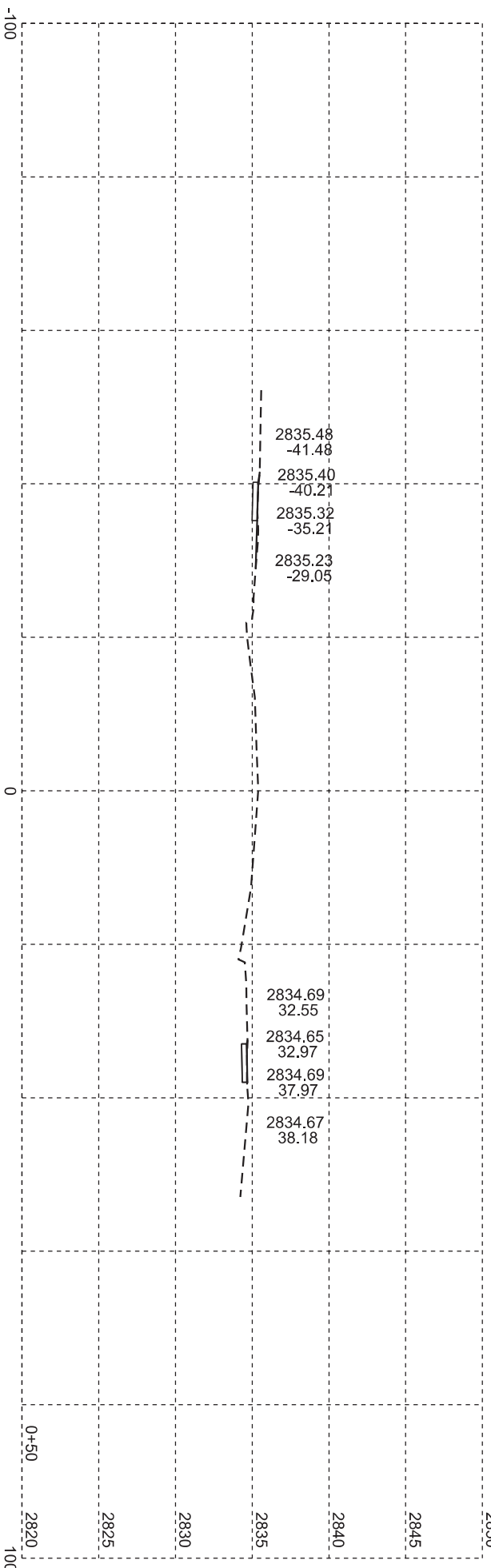
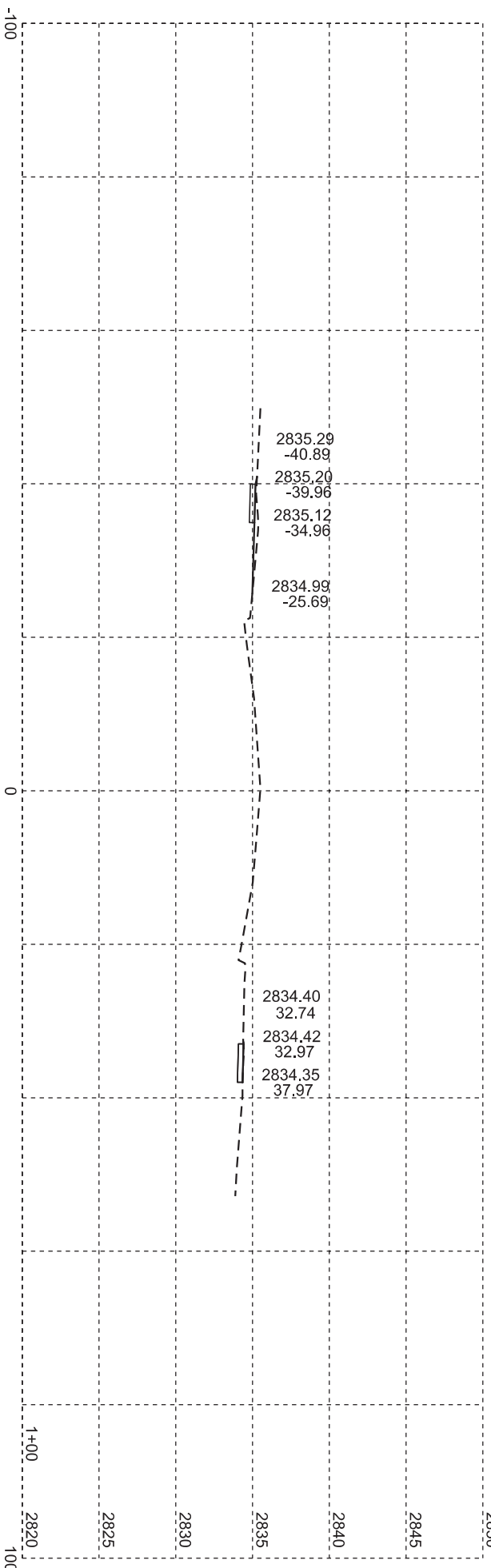
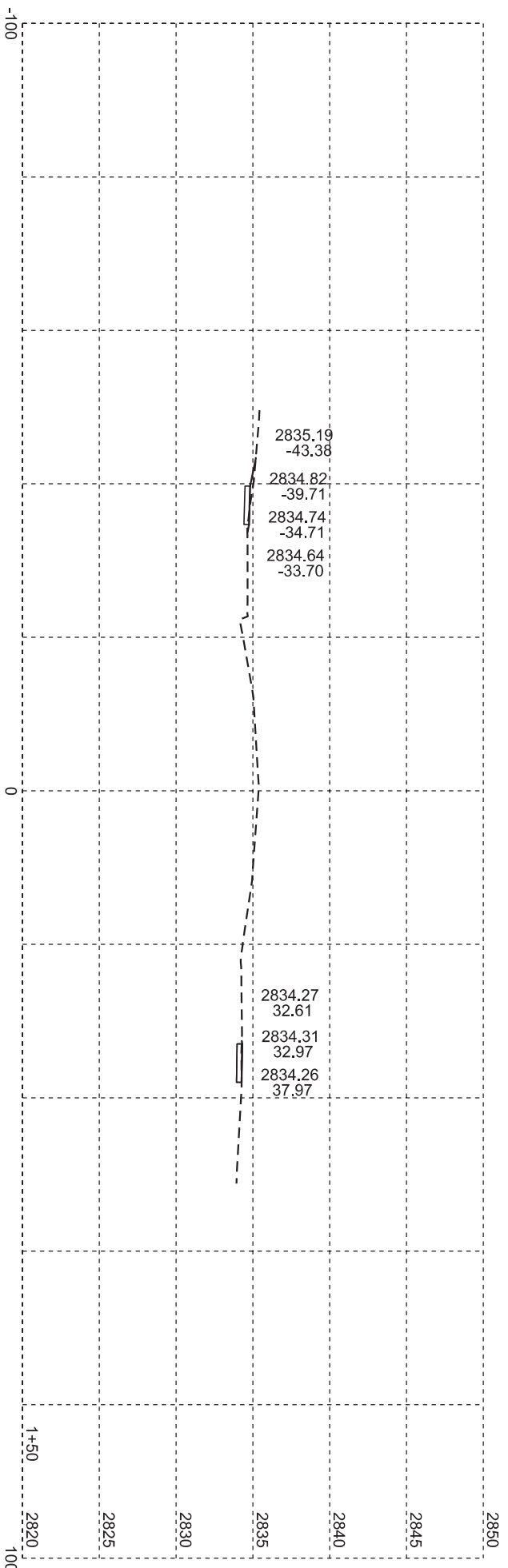
Plotting Date: 08/17/2022

STATE OF SOUTH DAKOTA	PROJECT	SHEET NO.	TOTAL SHEETS
	P 0079(00)33	X11	X16



Plotting Date: 08/17/2022

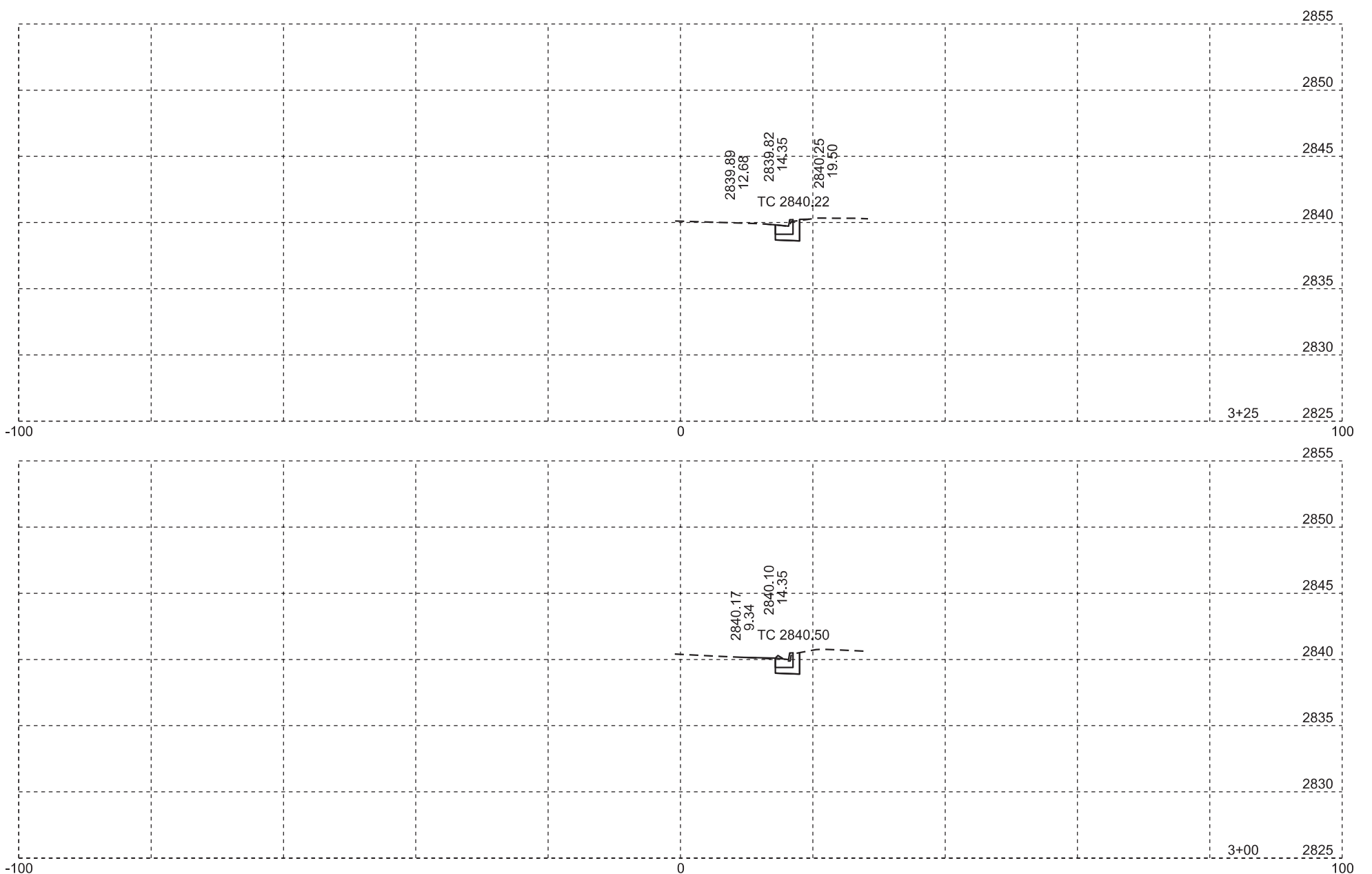
STATE OF SOUTH DAKOTA	PROJECT	SHEET NO.	TOTAL SHEETS
	P 0079(00)33	X12	X16



Plotting Date: 08/17/2022

STATE OF SOUTH DAKOTA	PROJECT	SHEET NO.	TOTAL SHEETS
	P 0079(00)33	X13	X16

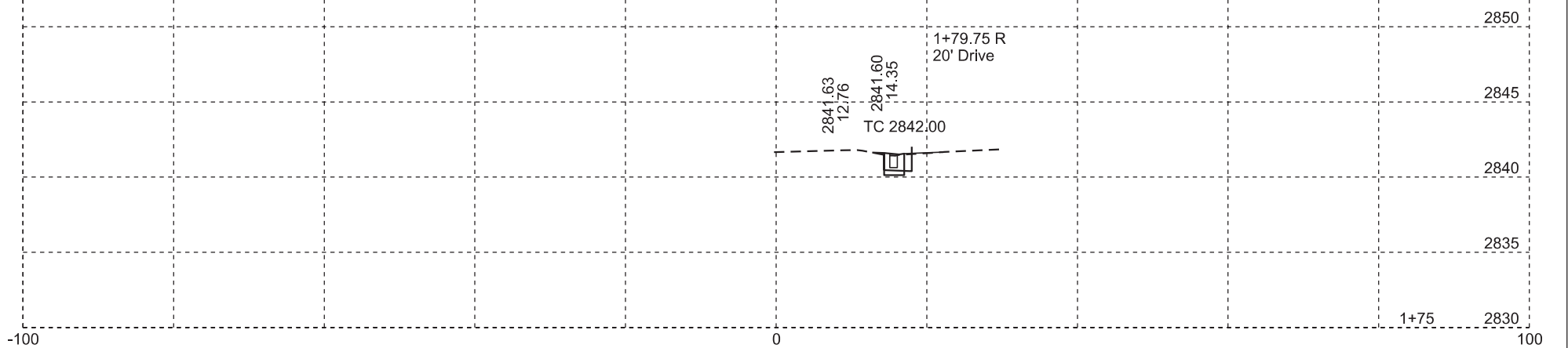
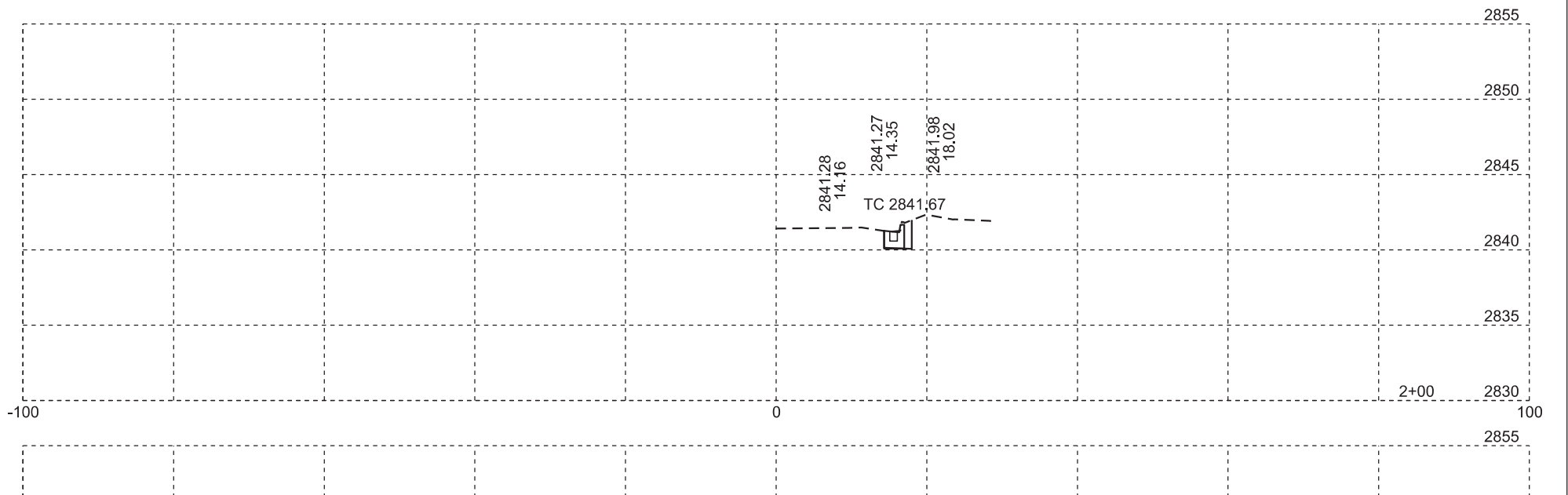
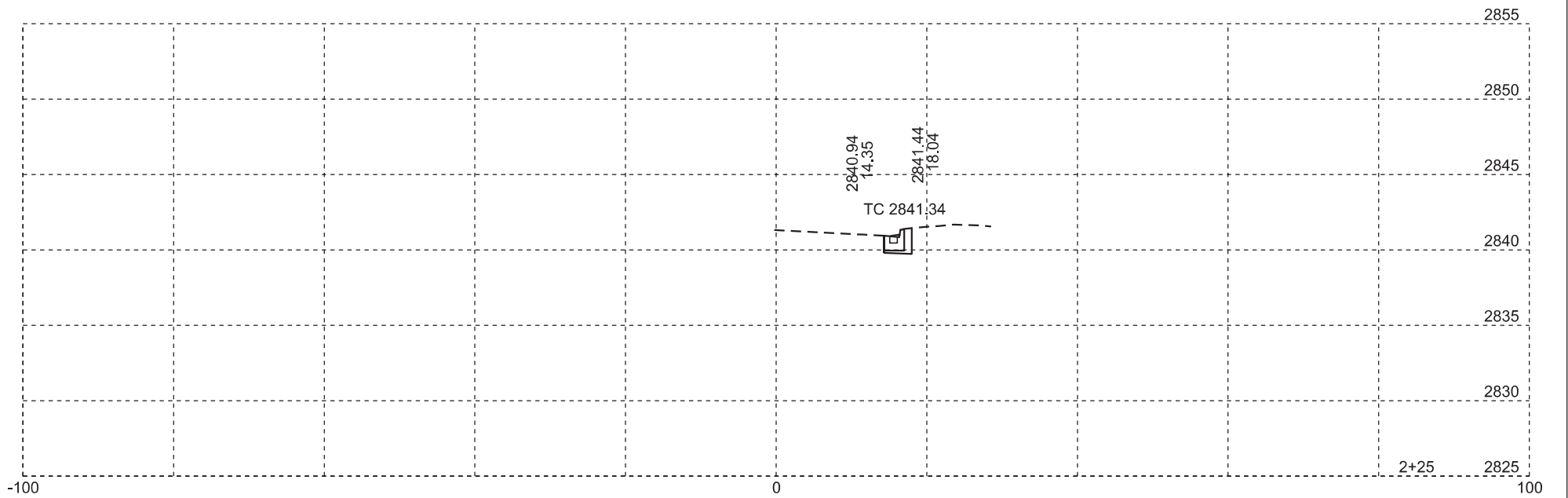
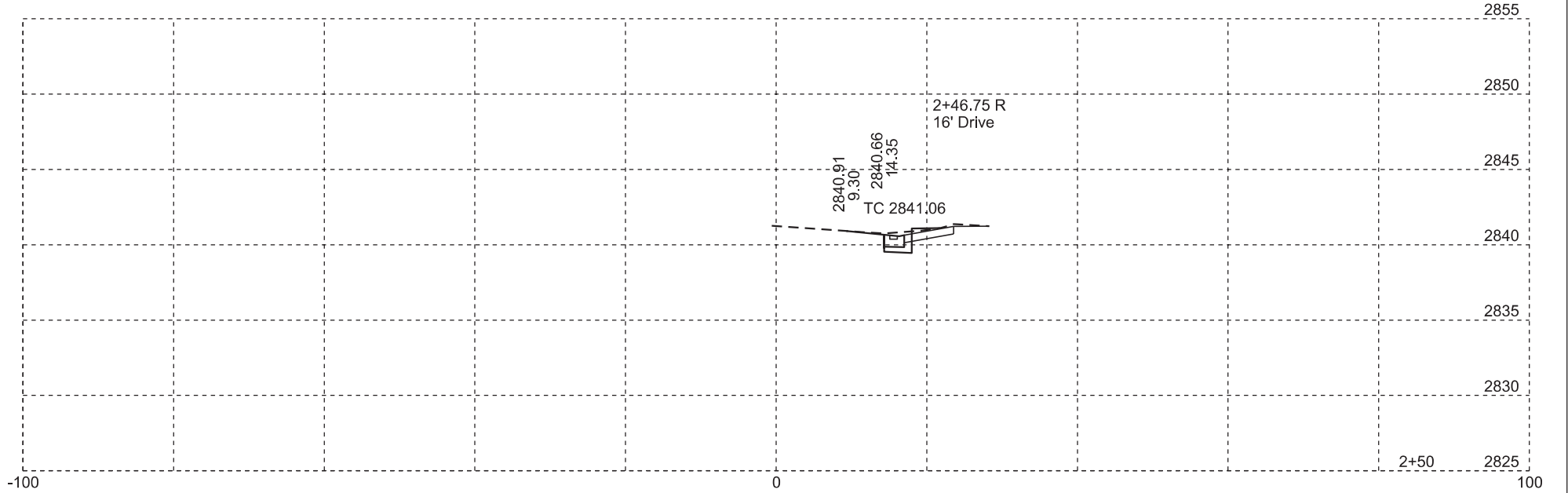
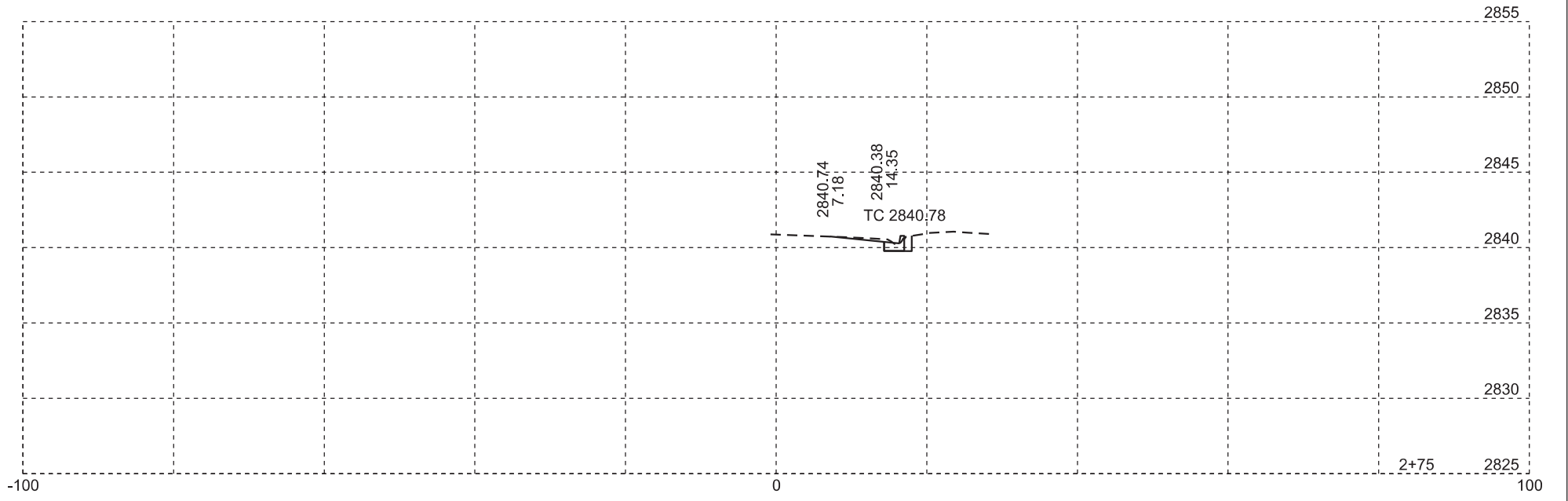
XR9R



Plotting Date: 09/02/2021

STATE OF SOUTH DAKOTA	PROJECT	SHEET NO.	TOTAL SHEETS
	NH 0212(00)38 P 0079(00)33	X14	X16

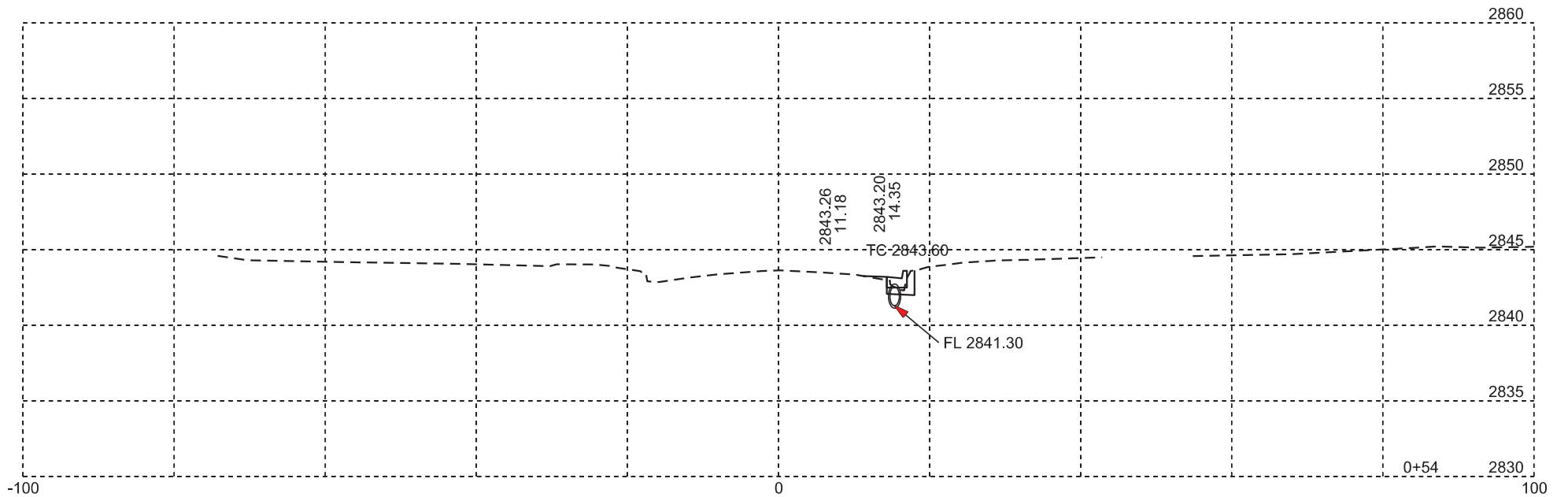
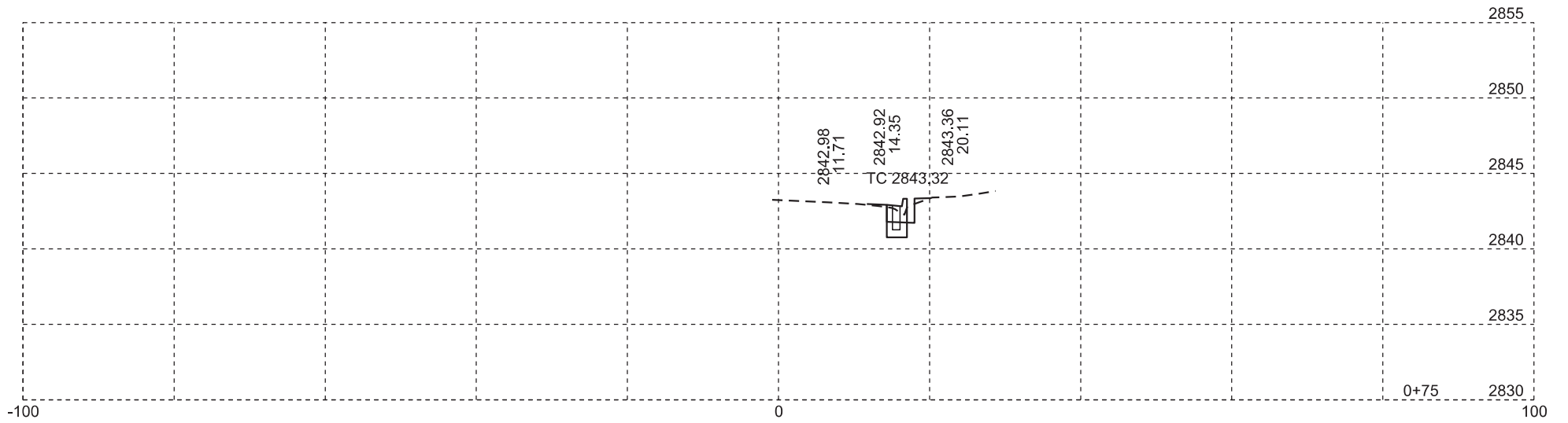
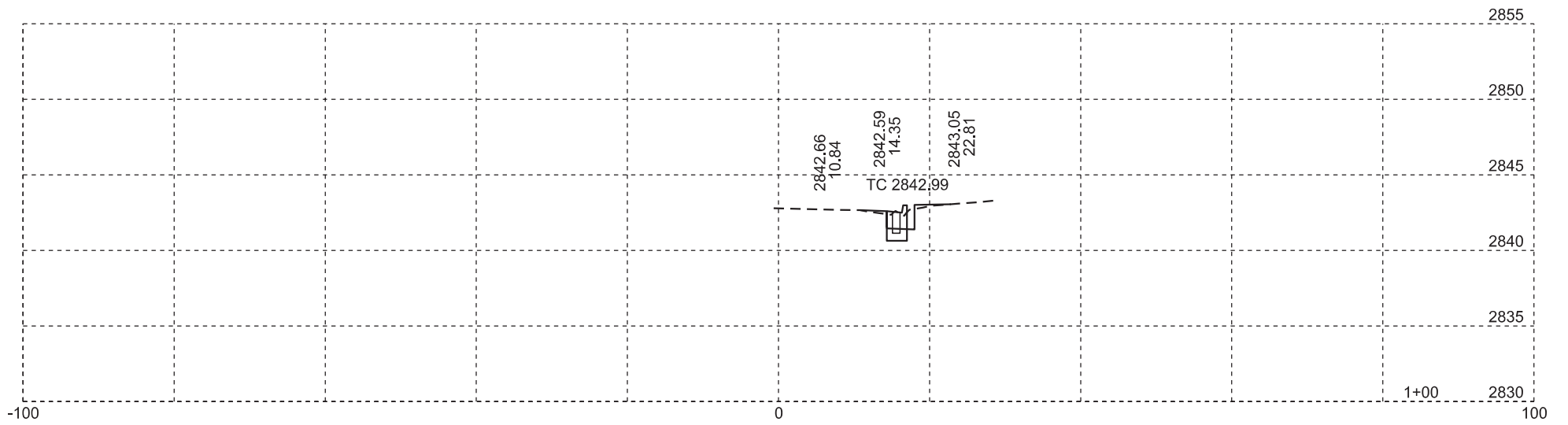
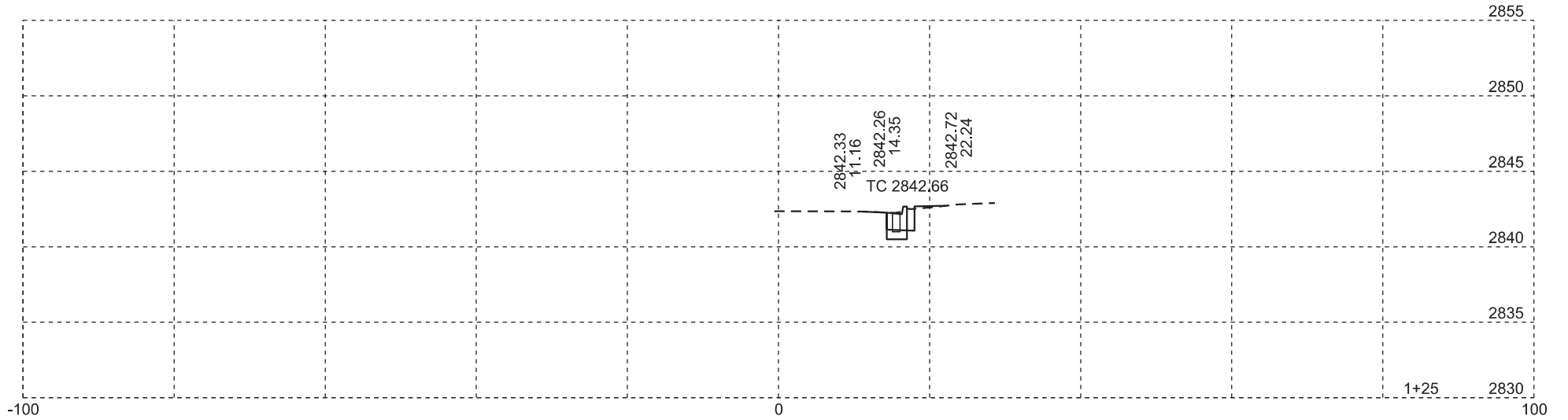
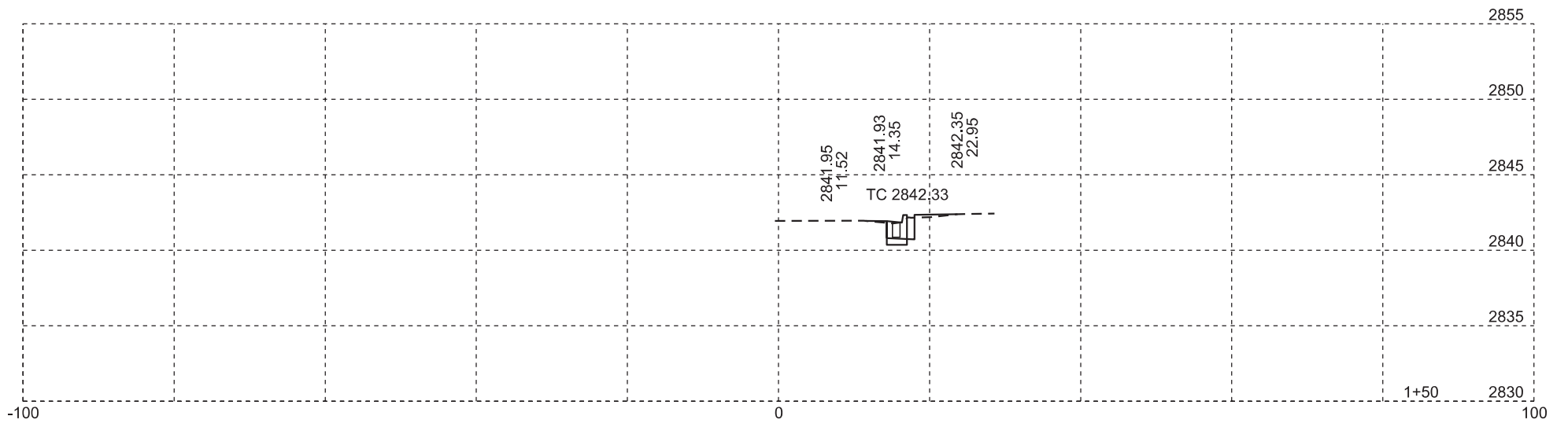
# XR9R



Plotting Date: 06/21/2023

STATE OF SOUTH DAKOTA	PROJECT	SHEET NO.	TOTAL SHEETS
	NH 0212(00)38 P 0079(00)33	X15	X16

# XR9R



Plotting Date: 09/02/2021

STATE OF SOUTH DAKOTA	PROJECT	SHEET NO.	TOTAL SHEETS
	NH 0212(00)38 P 0079(00)33	X16	X16