

SECTION X: CROSS SECTIONS

STATE OF SOUTH DAKOTA	PROJECT	SHEET	TOTAL SHEETS
	PT 0908(105)349	X1	X40

Plotting Date: 07/01/2024

INDEX OF SHEETS

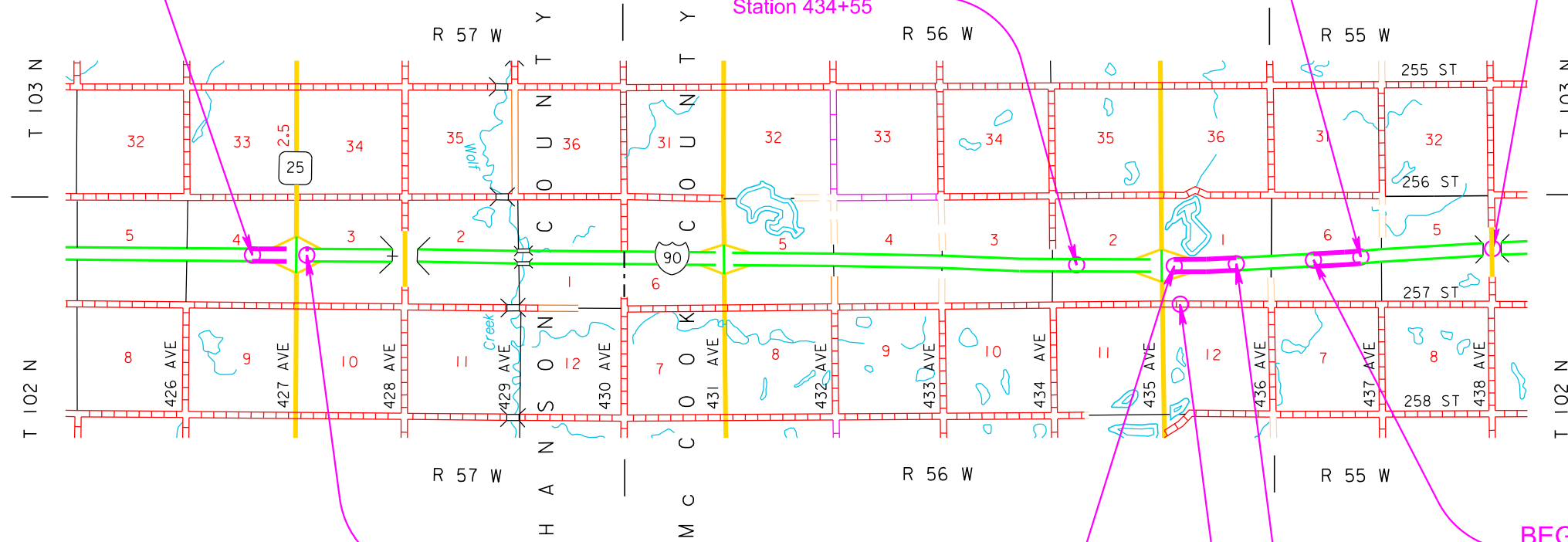
X1	General Layout with Index
X2-X21	US I-90 (mainline) Cross Sections
X22-X27	Exit 357 Ramp A Cross Sections
X28-X30	Exit 357 Ramp B Cross Sections
X31	Exit 350 Ramp C dr624 Cross Sections
X32-X36	Exit 350 Ramp C Cross Sections
X37	Exit 350 Ramp B dr700 Cross Sections
X38	SD 25 Cross Sections
X39-40	257th St Cross Sections

BEGIN PT 0908(105)349
Begin Drainage Modifications
Station 36+12.00

END PT 0908(105)349
END GRADING
Station 570+00.00

Temporary Guardrail
Station 633+60

Construct Crossover
Station 434+55



END DRAINAGE MODIFICATIONS
Station 58+00.00

BEGIN GRADING
Station 479+55.00

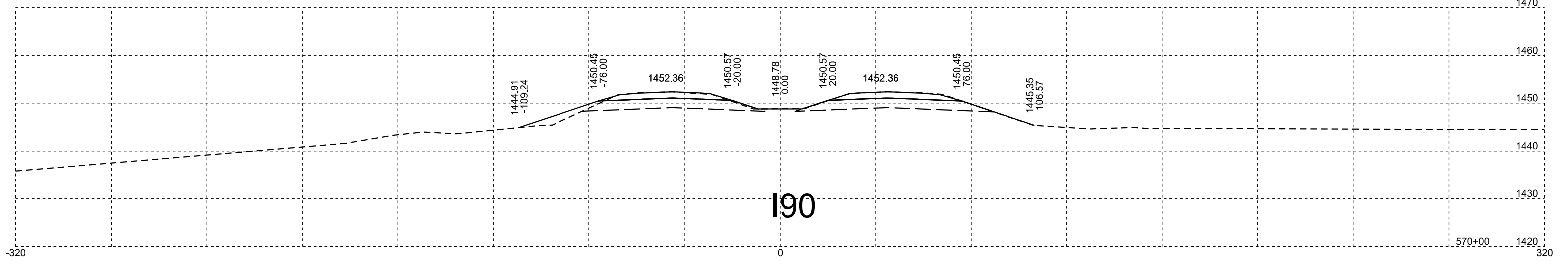
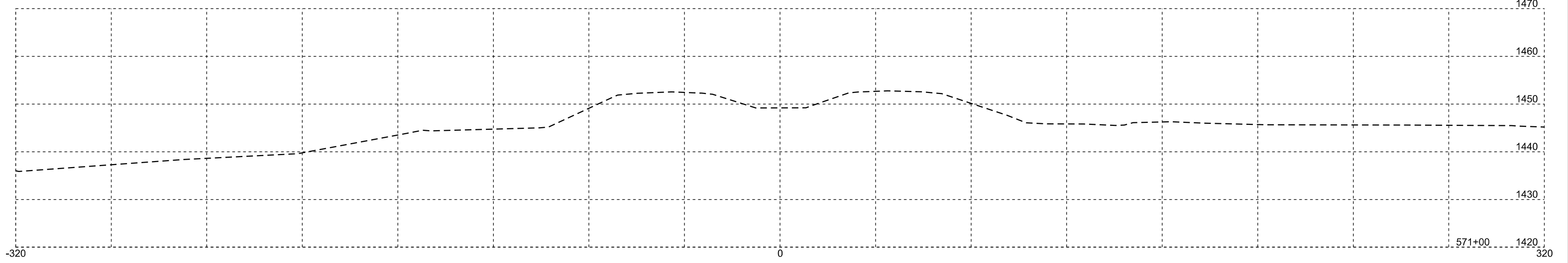
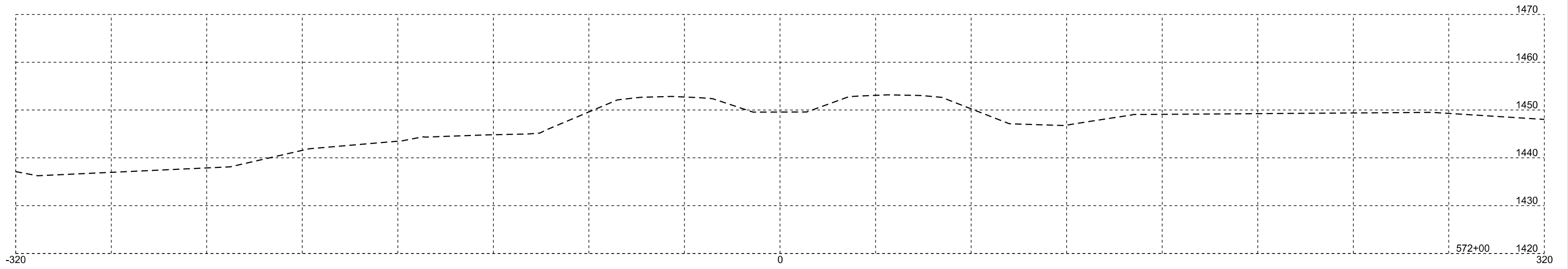
BEGIN GRADING
Station 548+45.00

END GRADING
Station 507+30.00

Replace Culvert
Station 1+81.00

Plotting Date: 07/01/2024

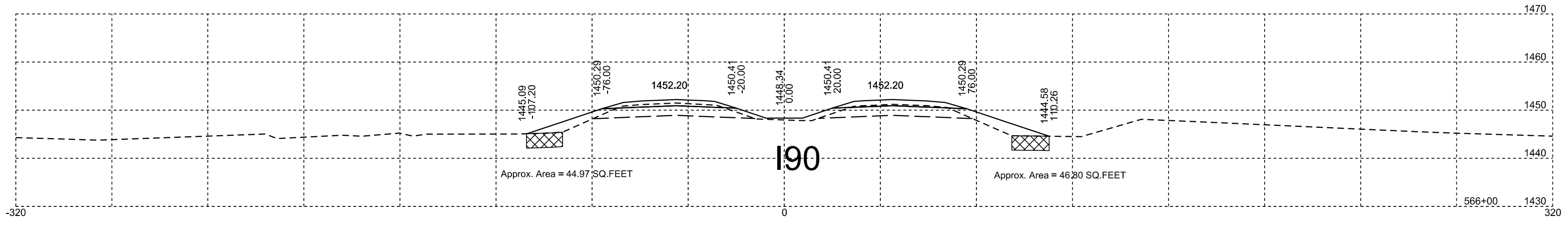
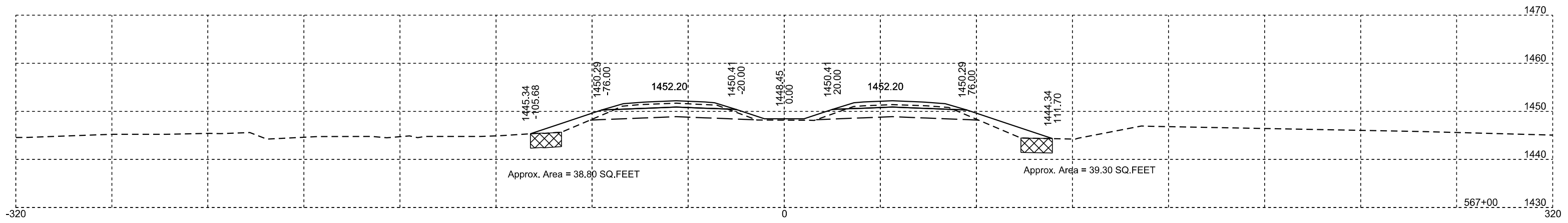
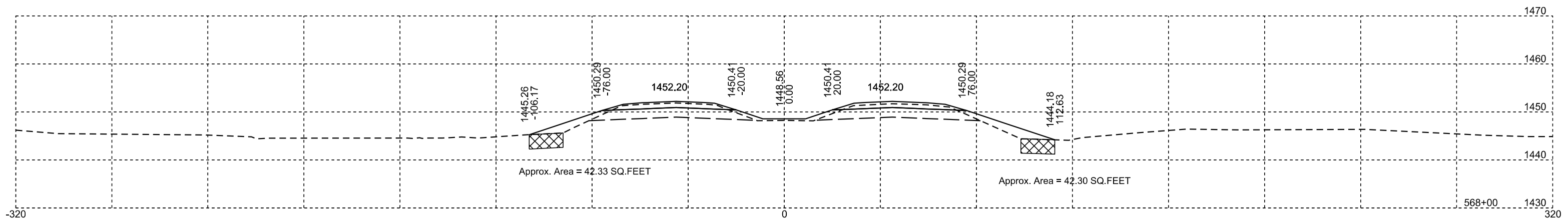
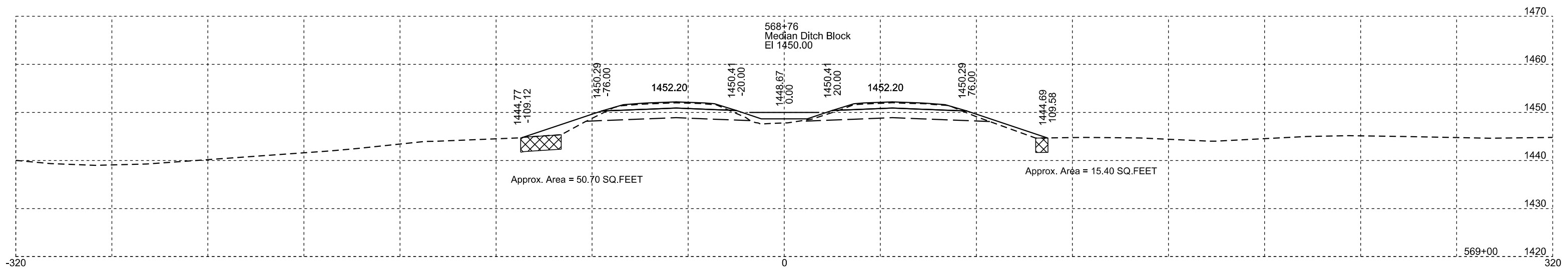
STATE OF SOUTH DAKOTA	PROJECT	SHEET	TOTAL SHEETS
	PT 0908(105)349	X2	X40



190

STATE OF SOUTH DAKOTA	PROJECT	SHEET	TOTAL SHEETS
	PT 0908(105)349	X3	X40

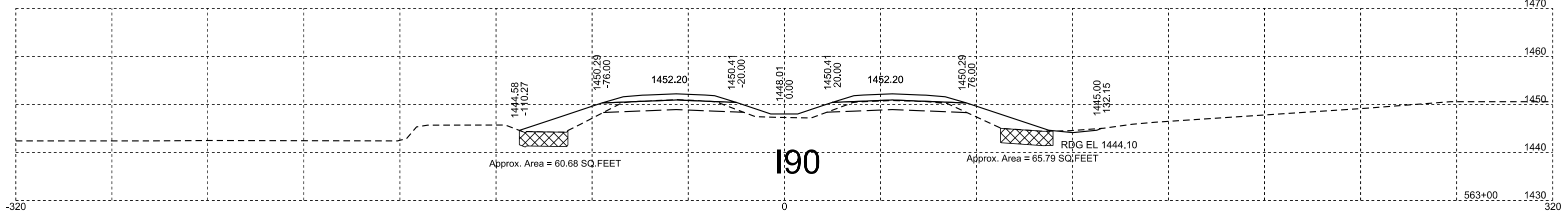
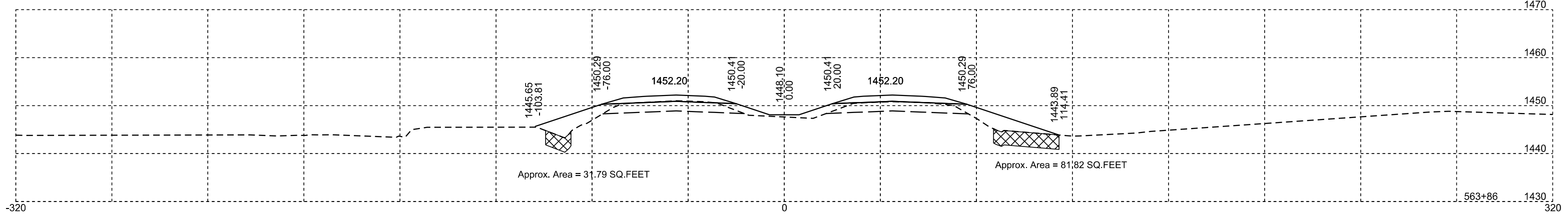
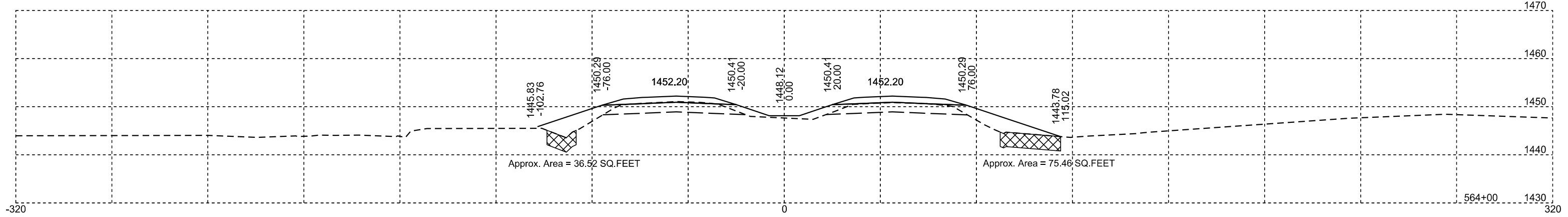
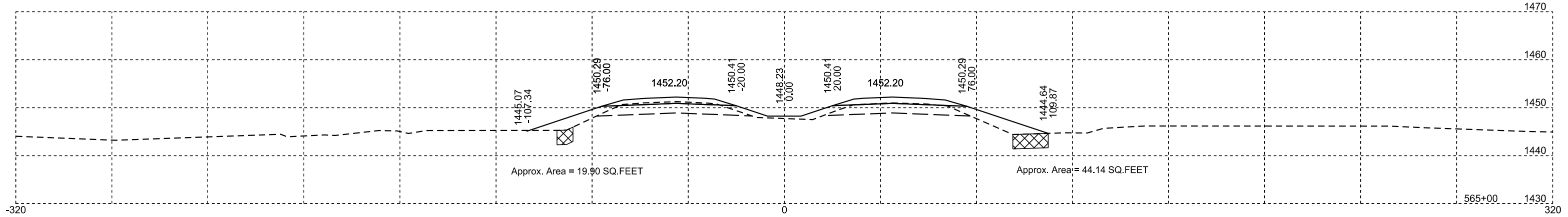
Muck
Unstable



190

STATE OF SOUTH DAKOTA	PROJECT	SHEET	TOTAL SHEETS
	PT 0908(105)349	X4	X40

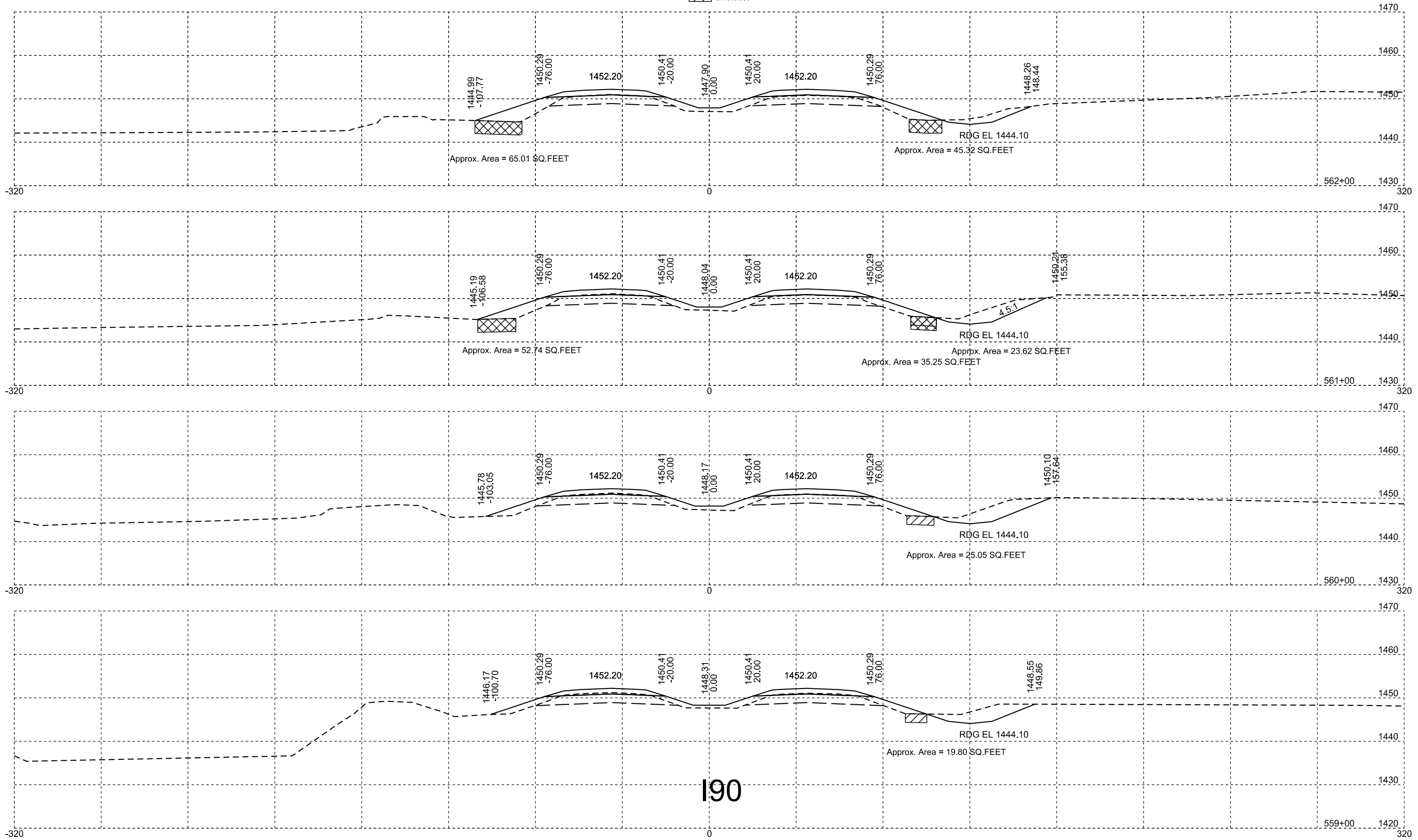
Muck
Unstable





190

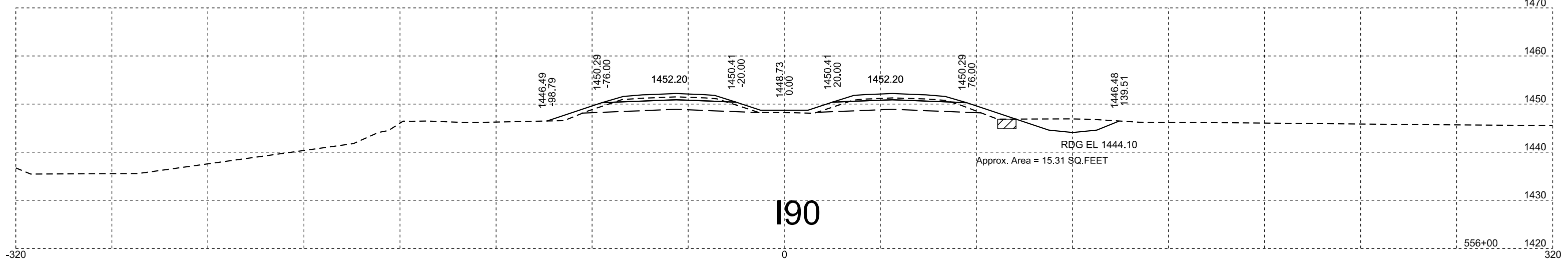
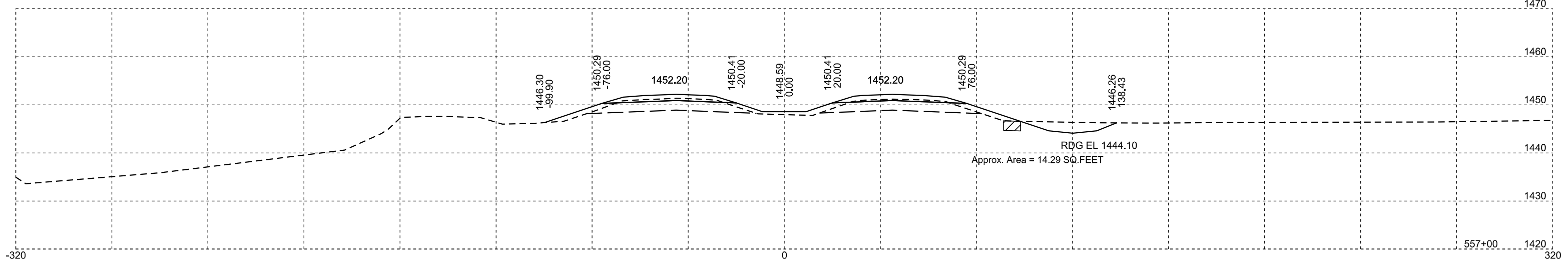
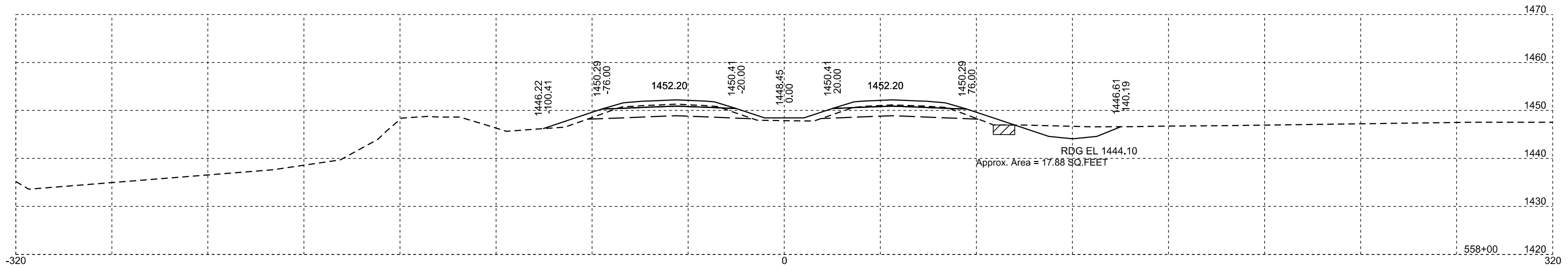
STATE OF SOUTH DAKOTA	PROJECT	SHEET	TOTAL SHEETS
	PT 0908(105)349	X5	X40

Muck
Unstable



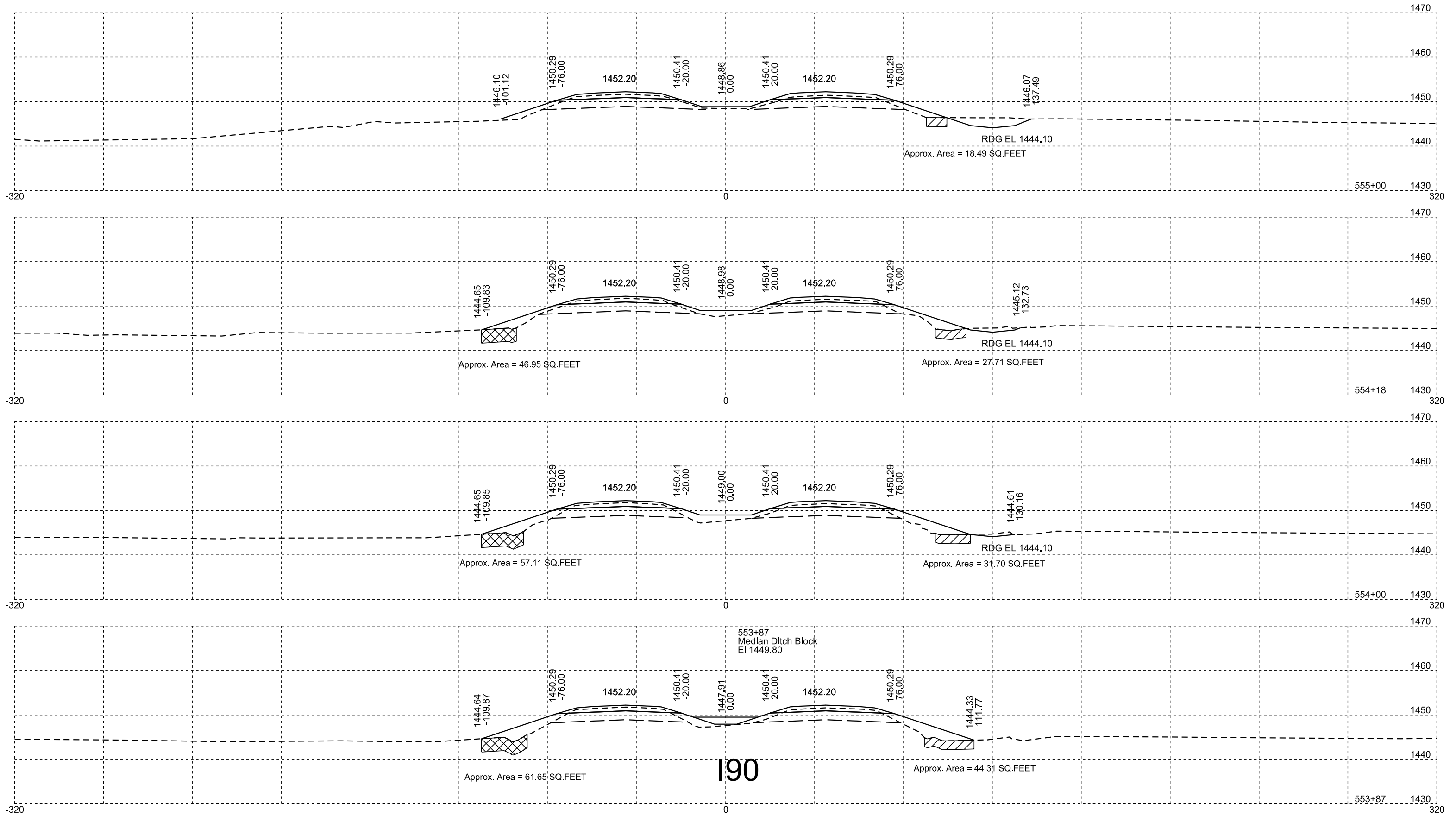
STATE OF SOUTH DAKOTA	PROJECT	SHEET	TOTAL SHEETS
	PT 0908(105)349	X6	X40

 Muck
 Unstable



190

STATE OF SOUTH DAKOTA	PROJECT	SHEET	TOTAL SHEETS
	PT 0908(105)349	X7	X40

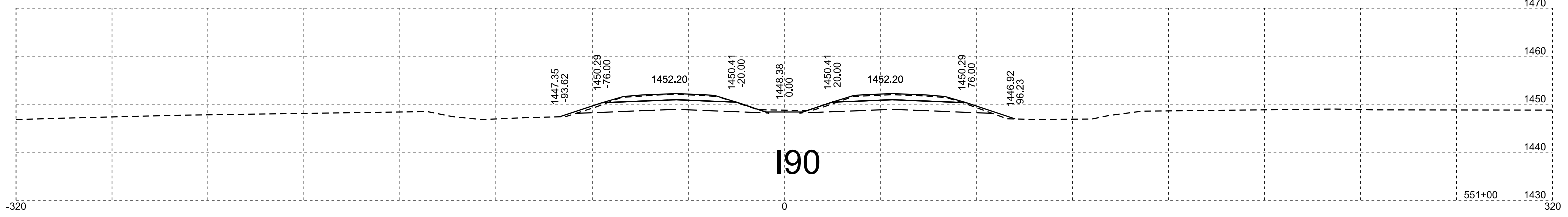
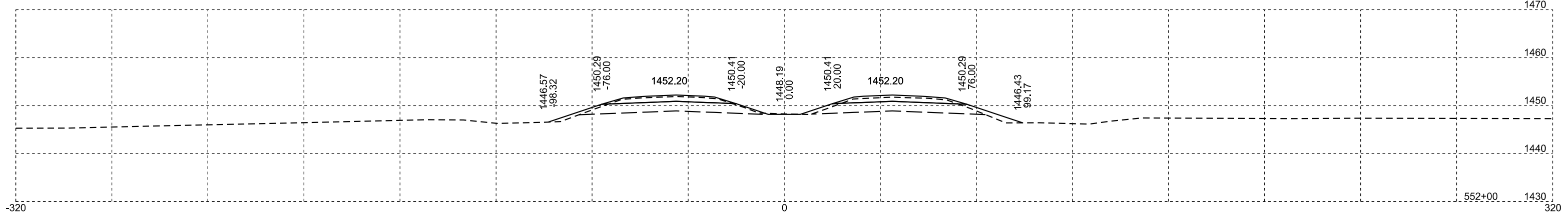
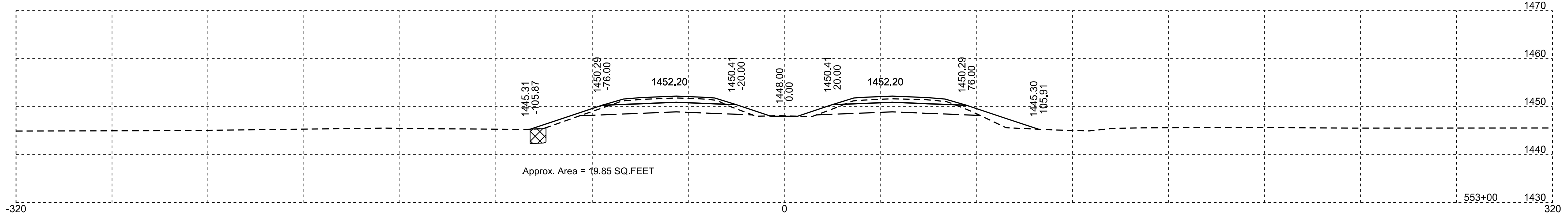
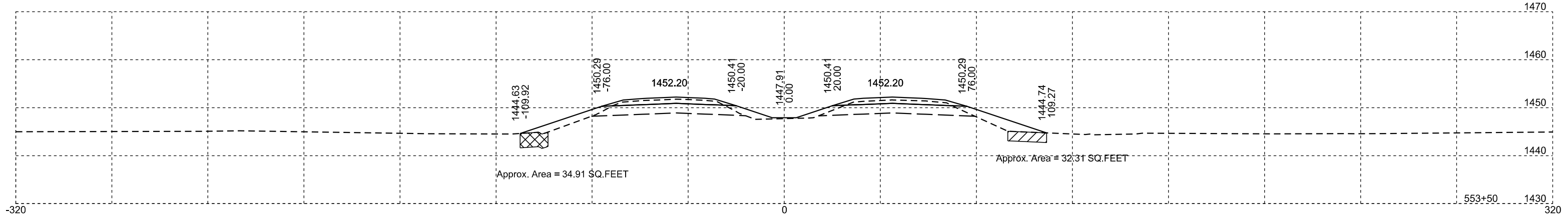


190

553+87
Median Ditch Block
EI 1449.80

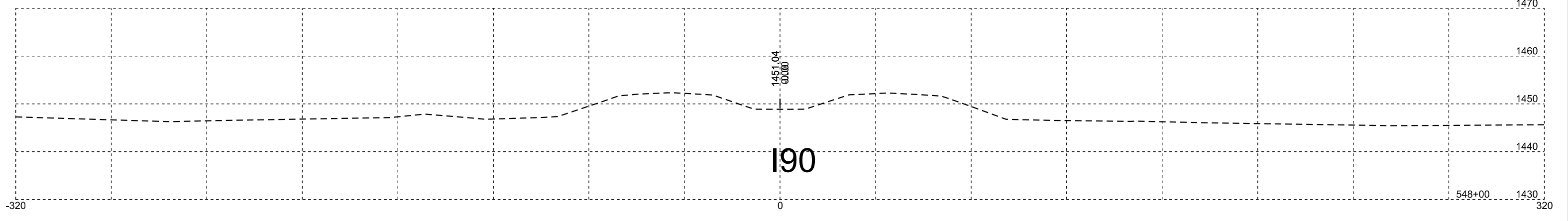
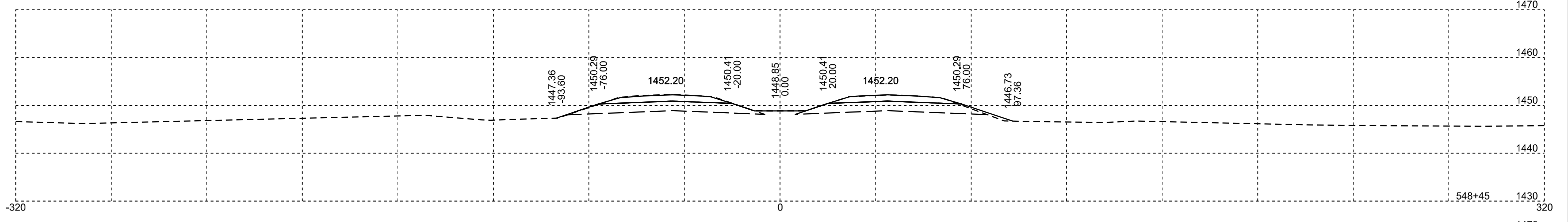
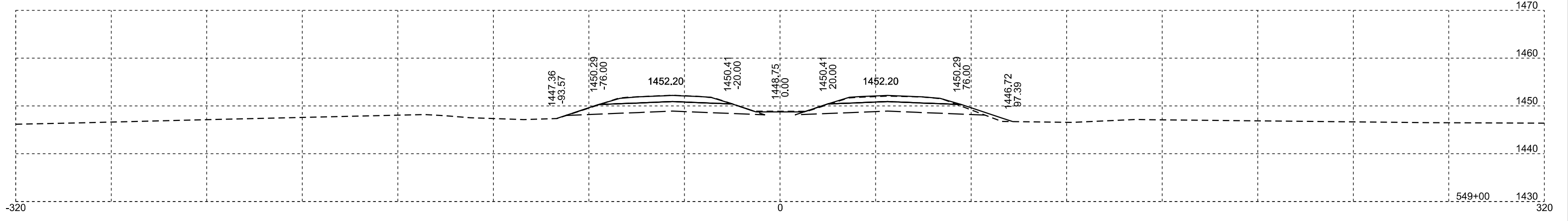
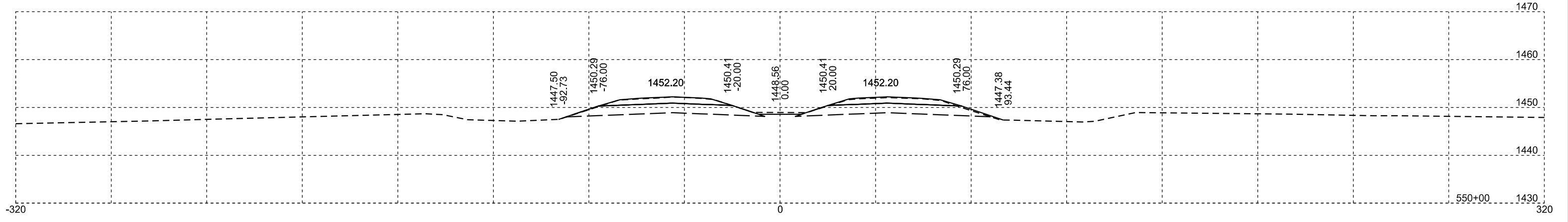
STATE OF SOUTH DAKOTA	PROJECT	SHEET	TOTAL SHEETS
	PT 0908(105)349	X8	X40

Muck
Unstable



190

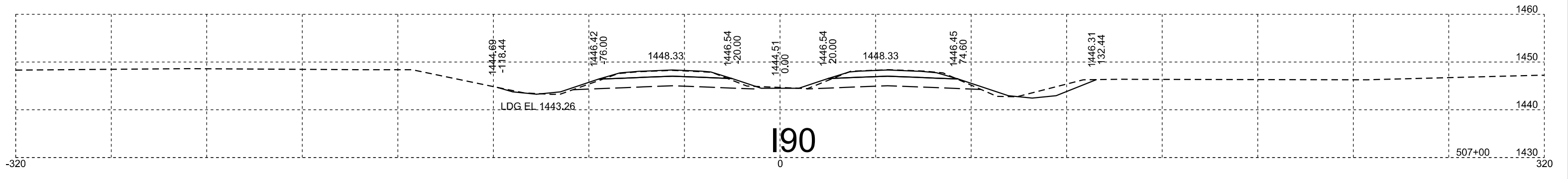
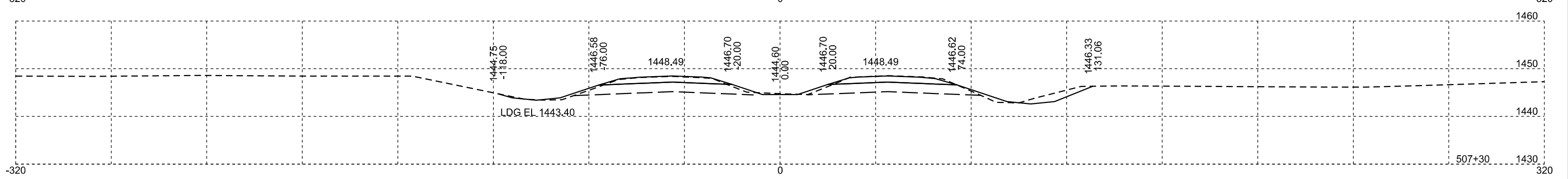
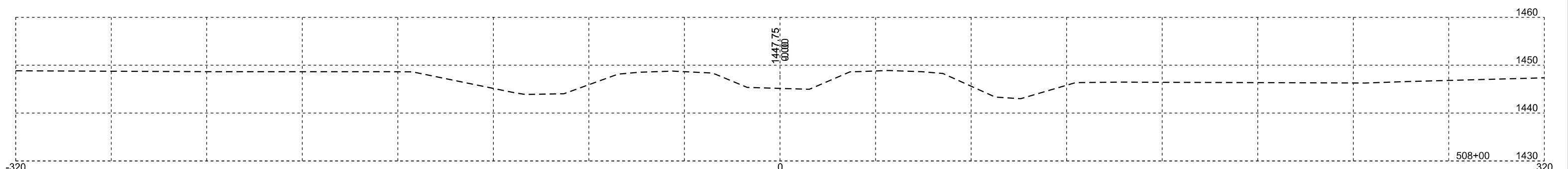
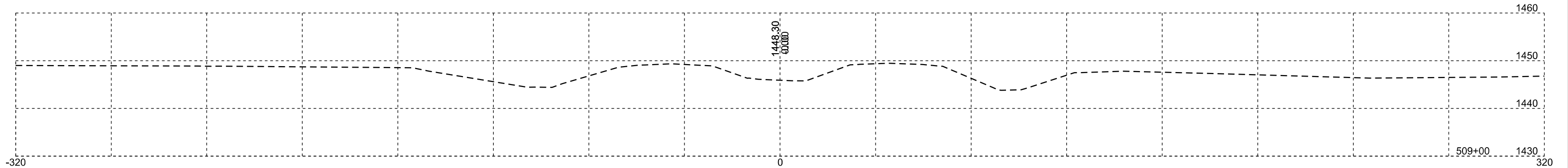
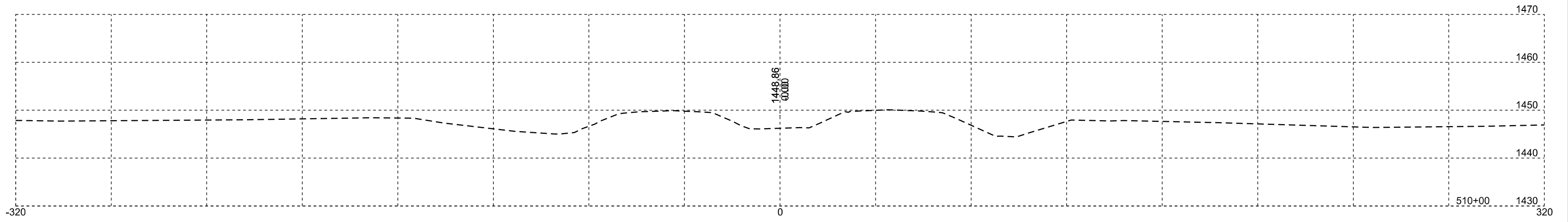
STATE OF SOUTH DAKOTA	PROJECT	SHEET	TOTAL SHEETS
	PT 0908(105)349	X9	X40



190

Plotting Date: 07/01/2024

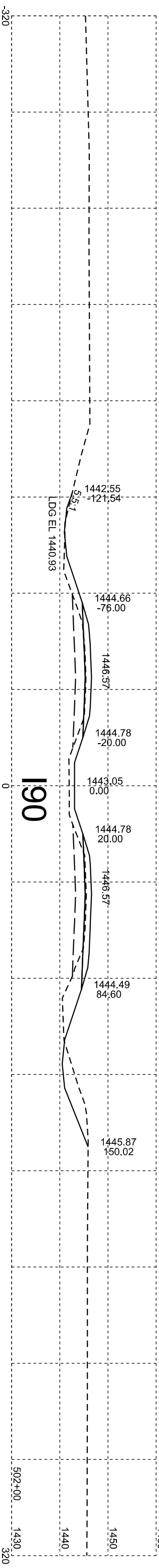
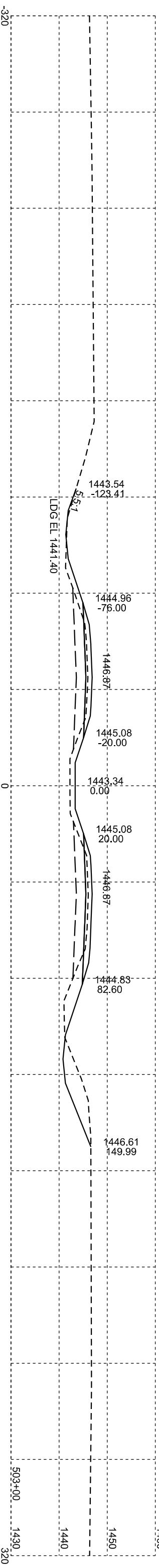
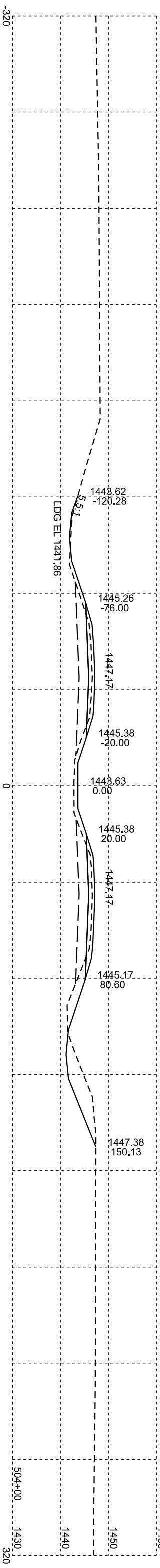
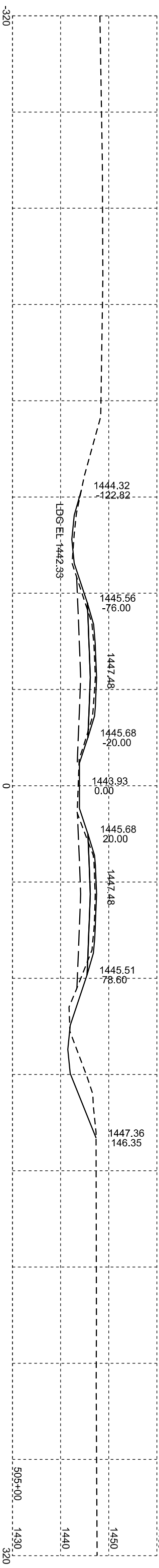
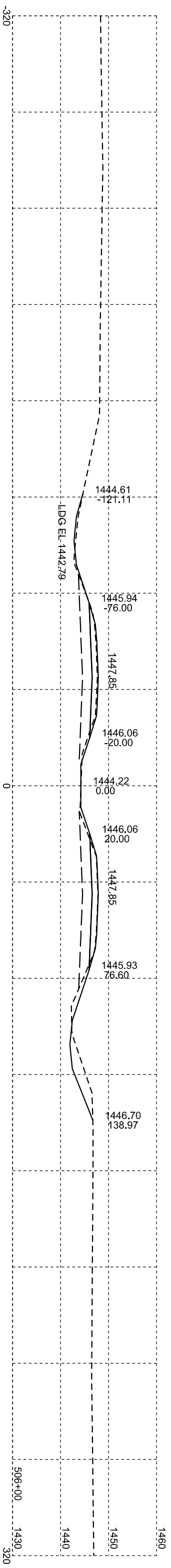
STATE OF SOUTH DAKOTA	PROJECT	SHEET	TOTAL SHEETS
	PT 0908(105)349	X10	X40



190

Plotting Date: 07/01/2024

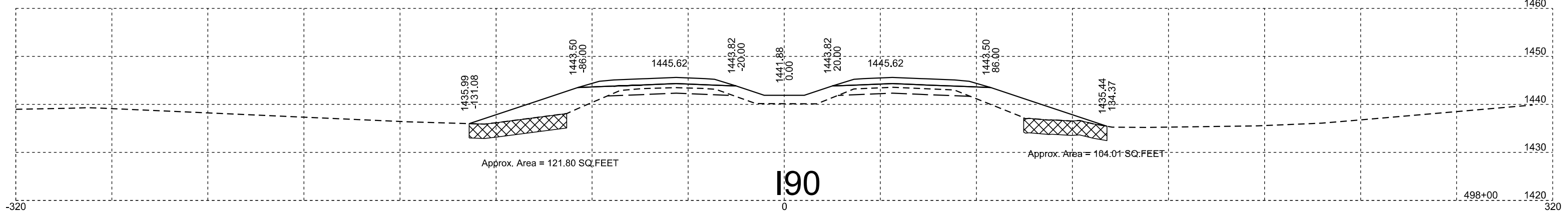
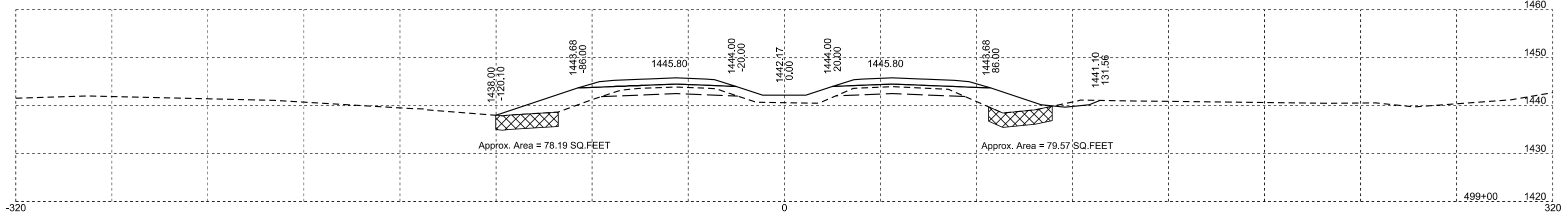
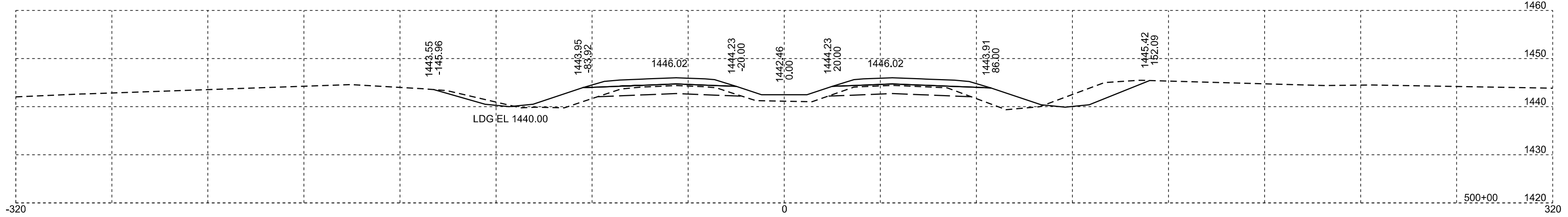
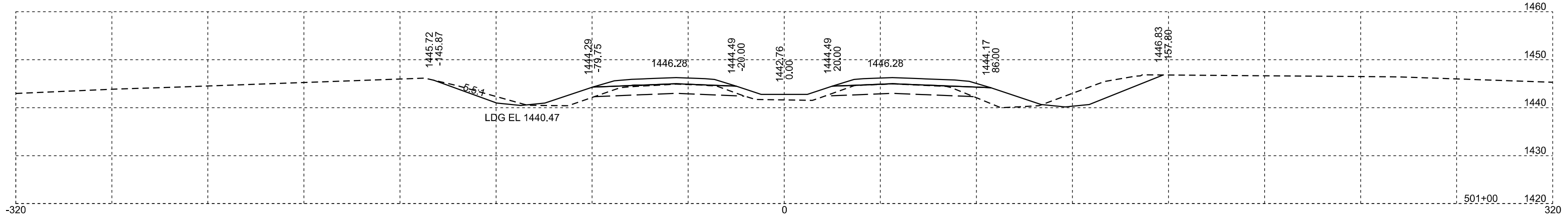
STATE OF SOUTH DAKOTA	PROJECT	SHEET	TOTAL SHEETS
	PT 0908(105)349	X11	X40



190

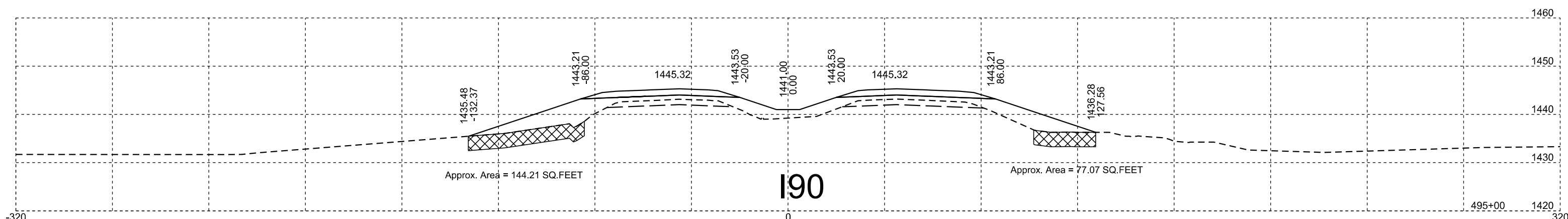
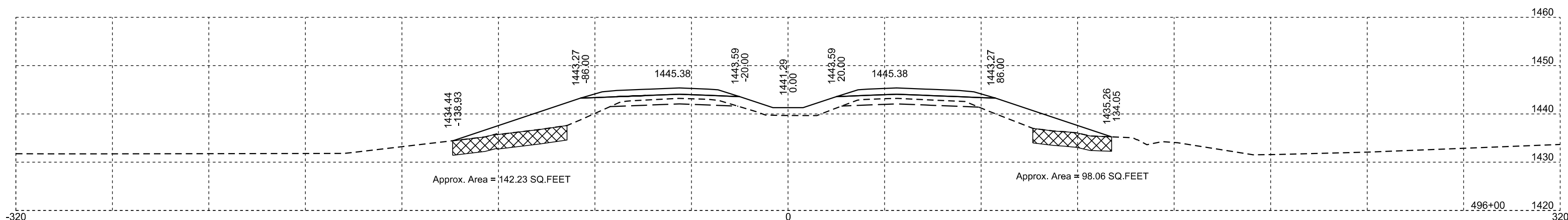
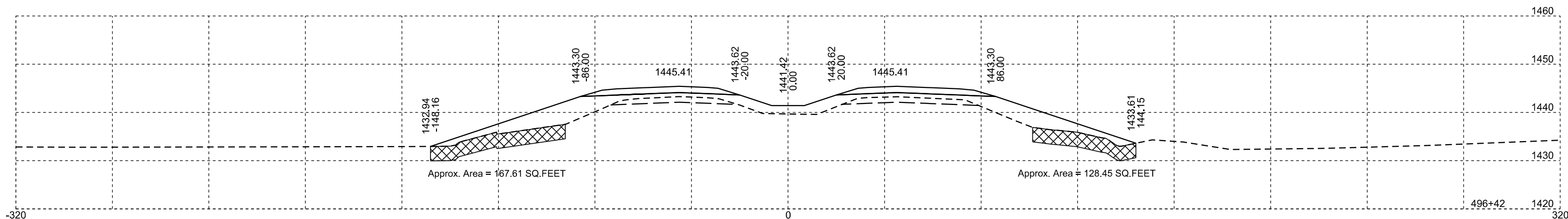
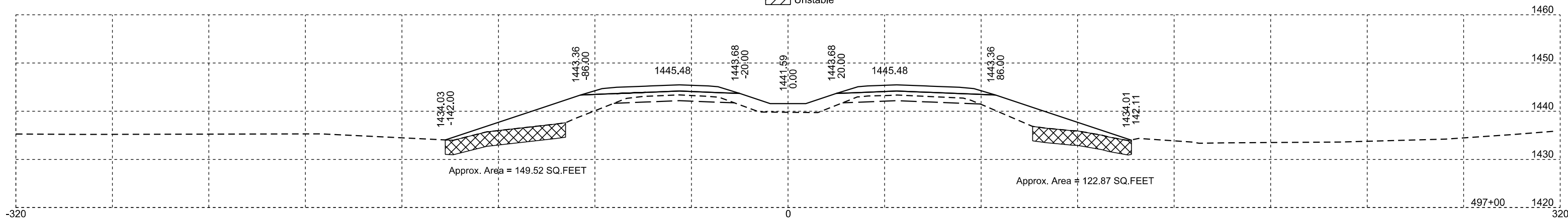
STATE OF SOUTH DAKOTA	PROJECT	SHEET	TOTAL SHEETS
	PT 0908(105)349	X12	X40

Muck
Unstable



STATE OF SOUTH DAKOTA	PROJECT	SHEET	TOTAL SHEETS
	PT 0908(105)349	X13	X40

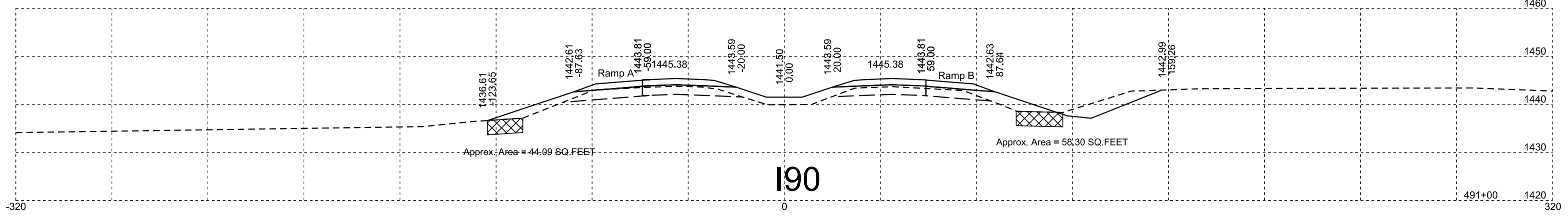
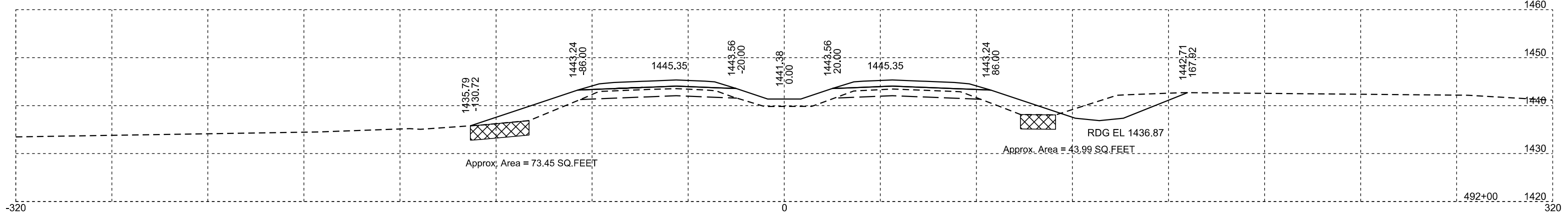
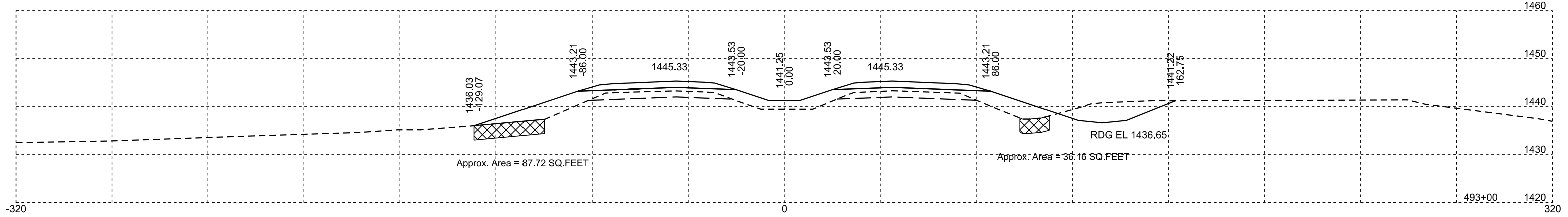
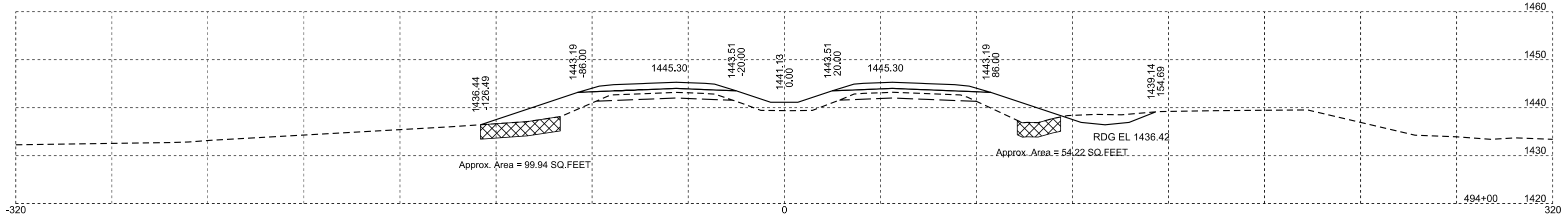
Muck
Unstable



190

STATE OF SOUTH DAKOTA	PROJECT	SHEET	TOTAL SHEETS
	PT 0908(105)349	X14	X40

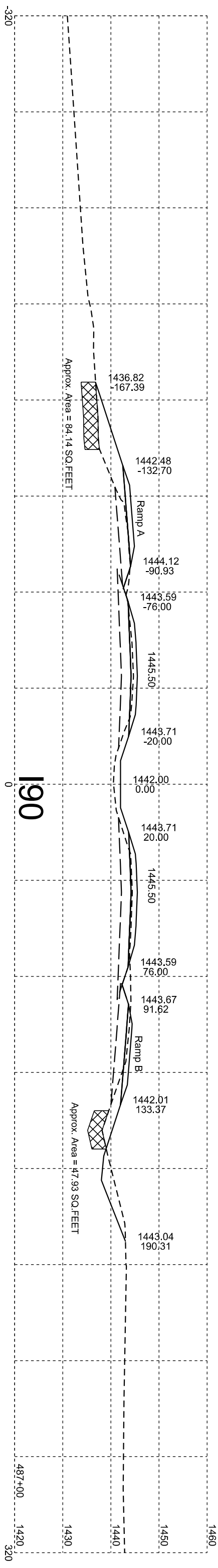
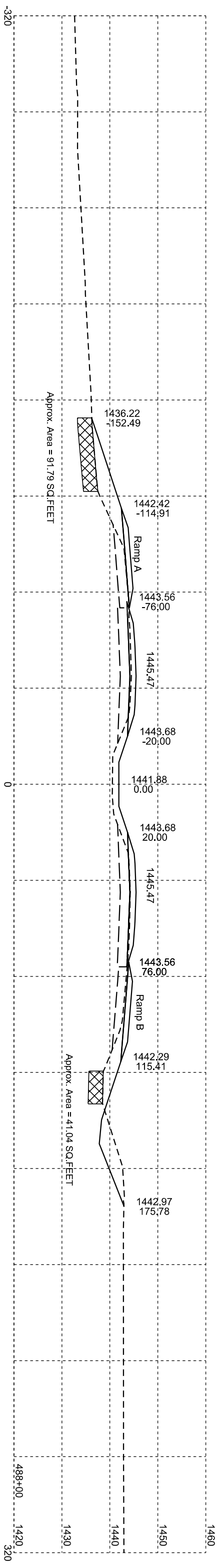
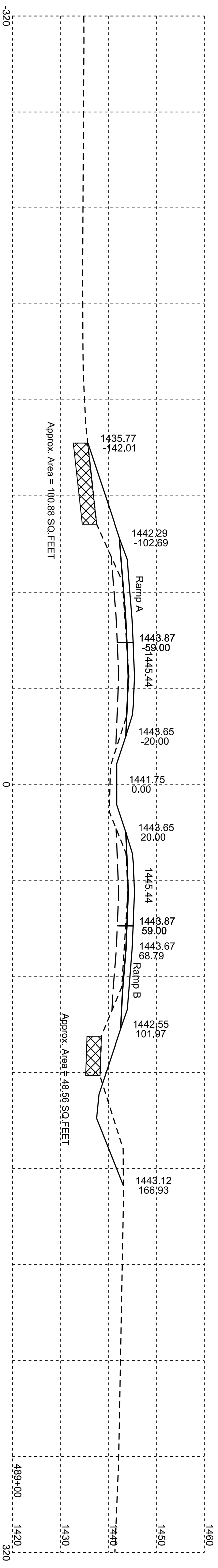
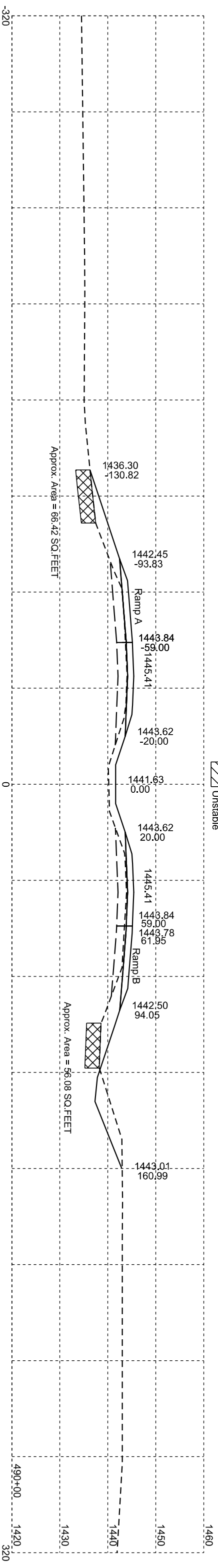
Muck
Unstable



Plotting Date: 07/01/2024

STATE OF SOUTH DAKOTA	PROJECT	SHEET	TOTAL SHEETS
	PT 0908(105)349	X15	X40

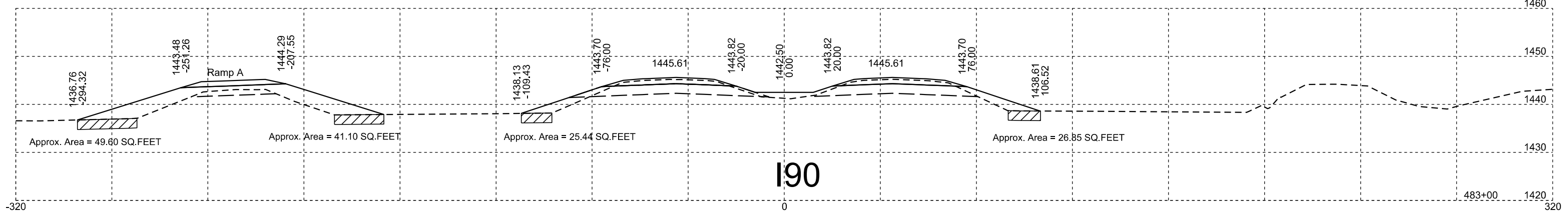
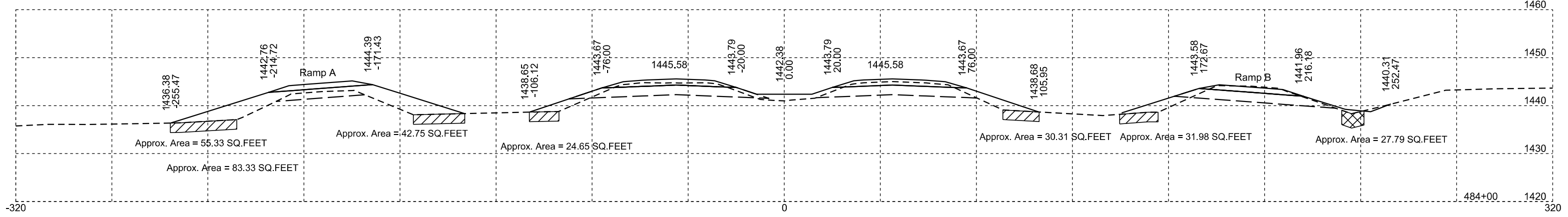
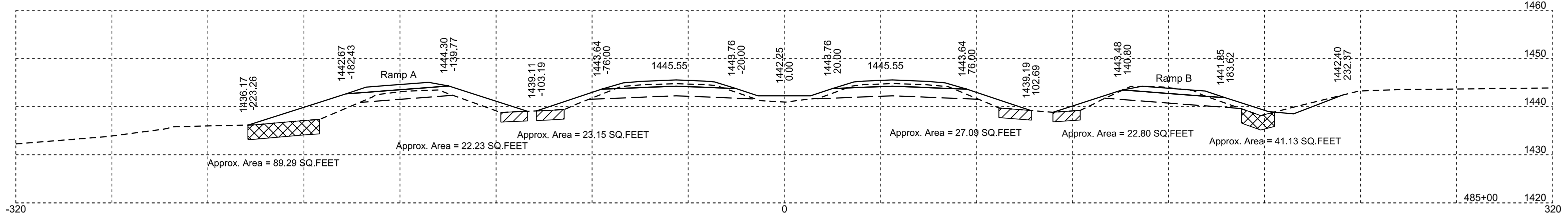
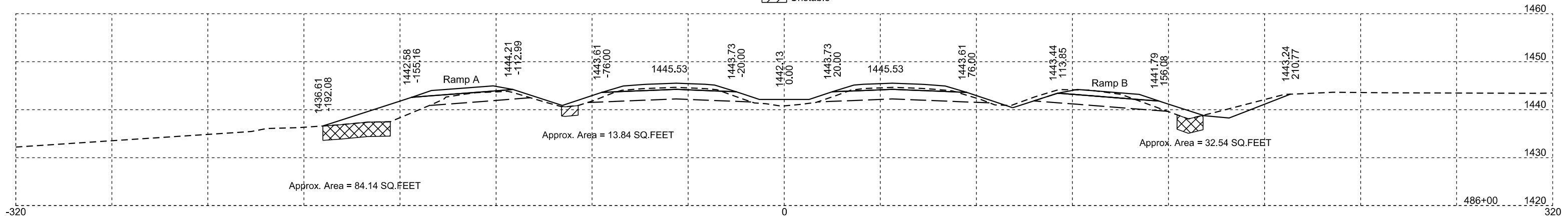
 Muck
 Unstable



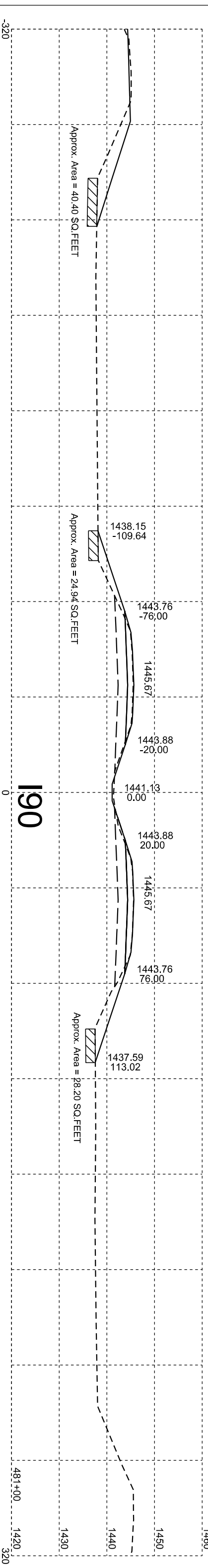
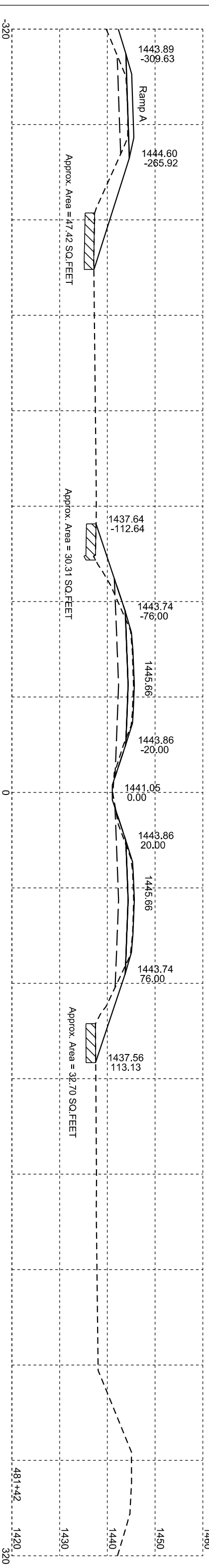
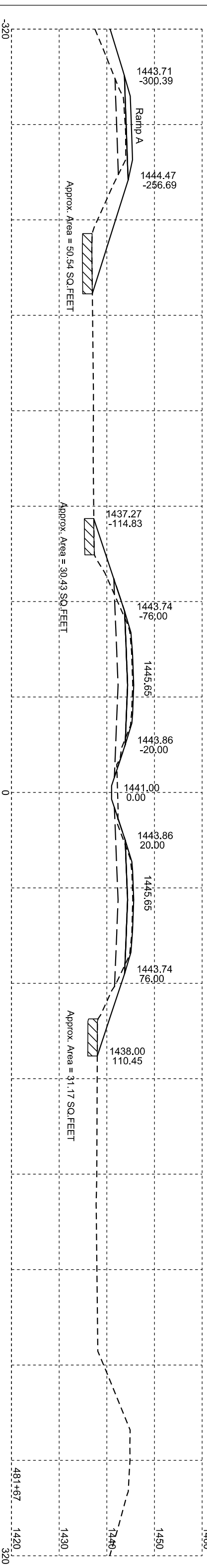
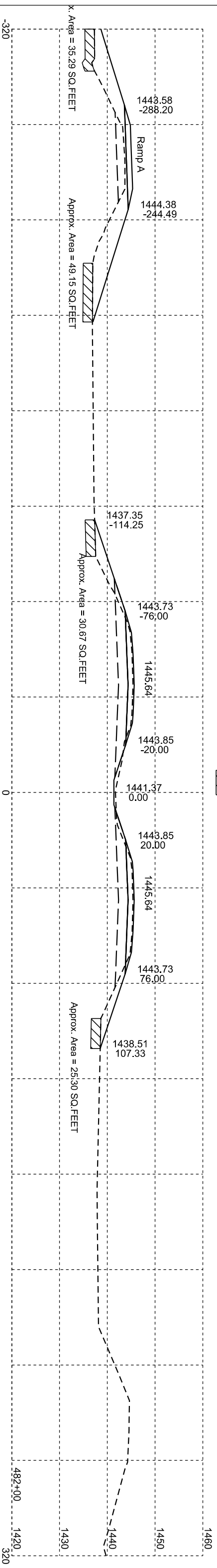
190

STATE OF SOUTH DAKOTA	PROJECT	SHEET	TOTAL SHEETS
	PT 0908(105)349	X16	X40

Muck
Unstable



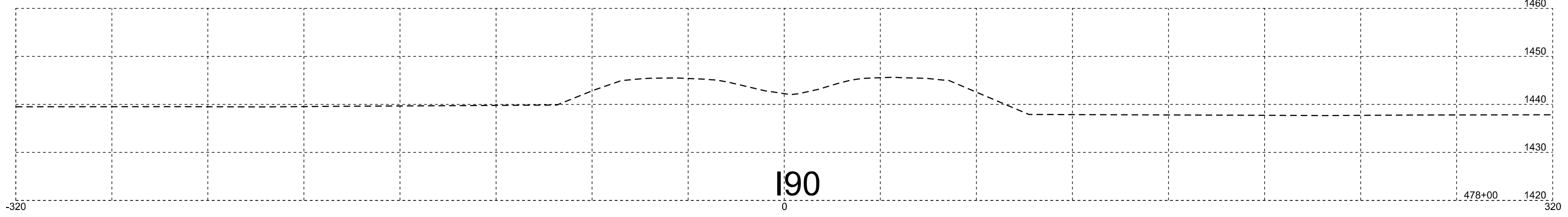
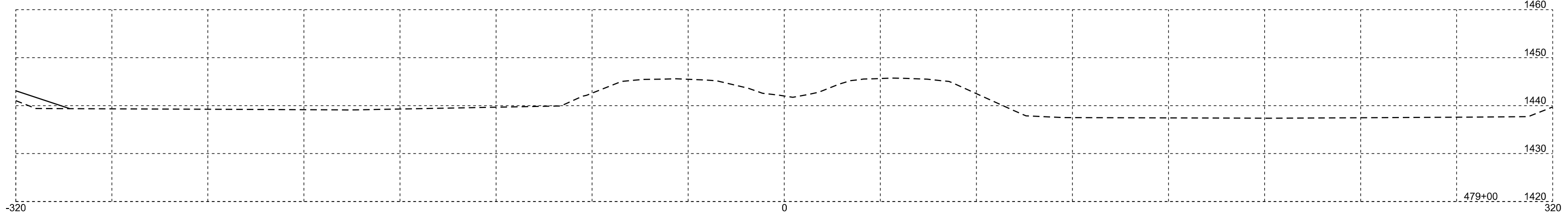
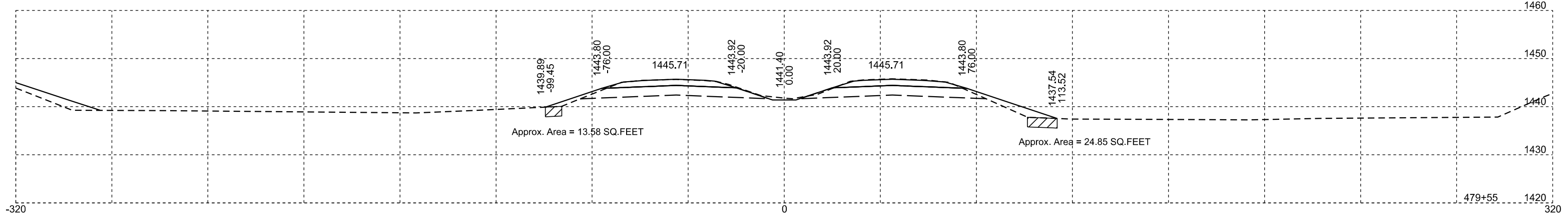
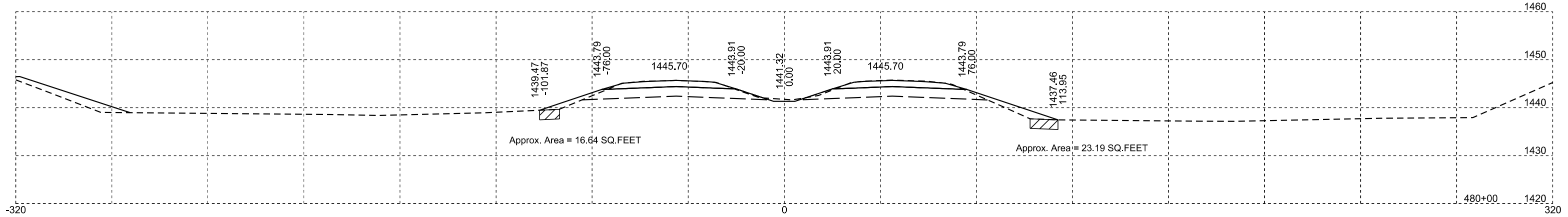
 Muck
 Unstable



190

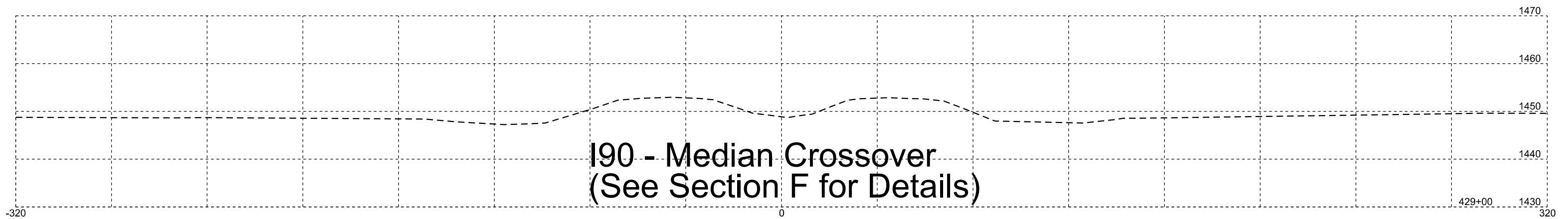
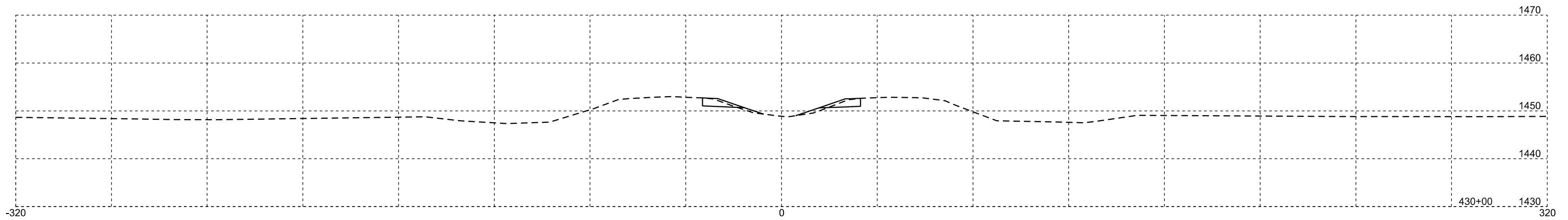
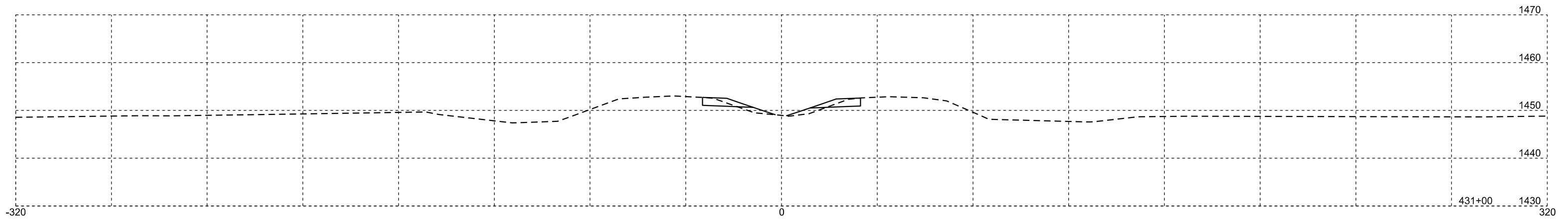
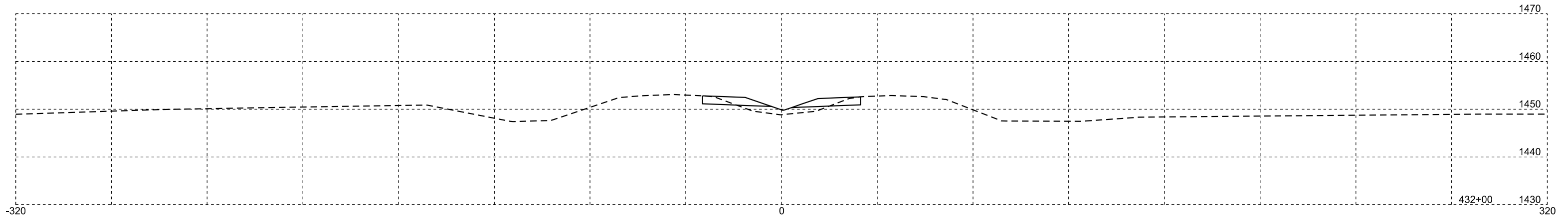
STATE OF SOUTH DAKOTA	PROJECT	SHEET	TOTAL SHEETS
	PT 0908(105)349	X18	X40

▨ Muck
▨ Unstable



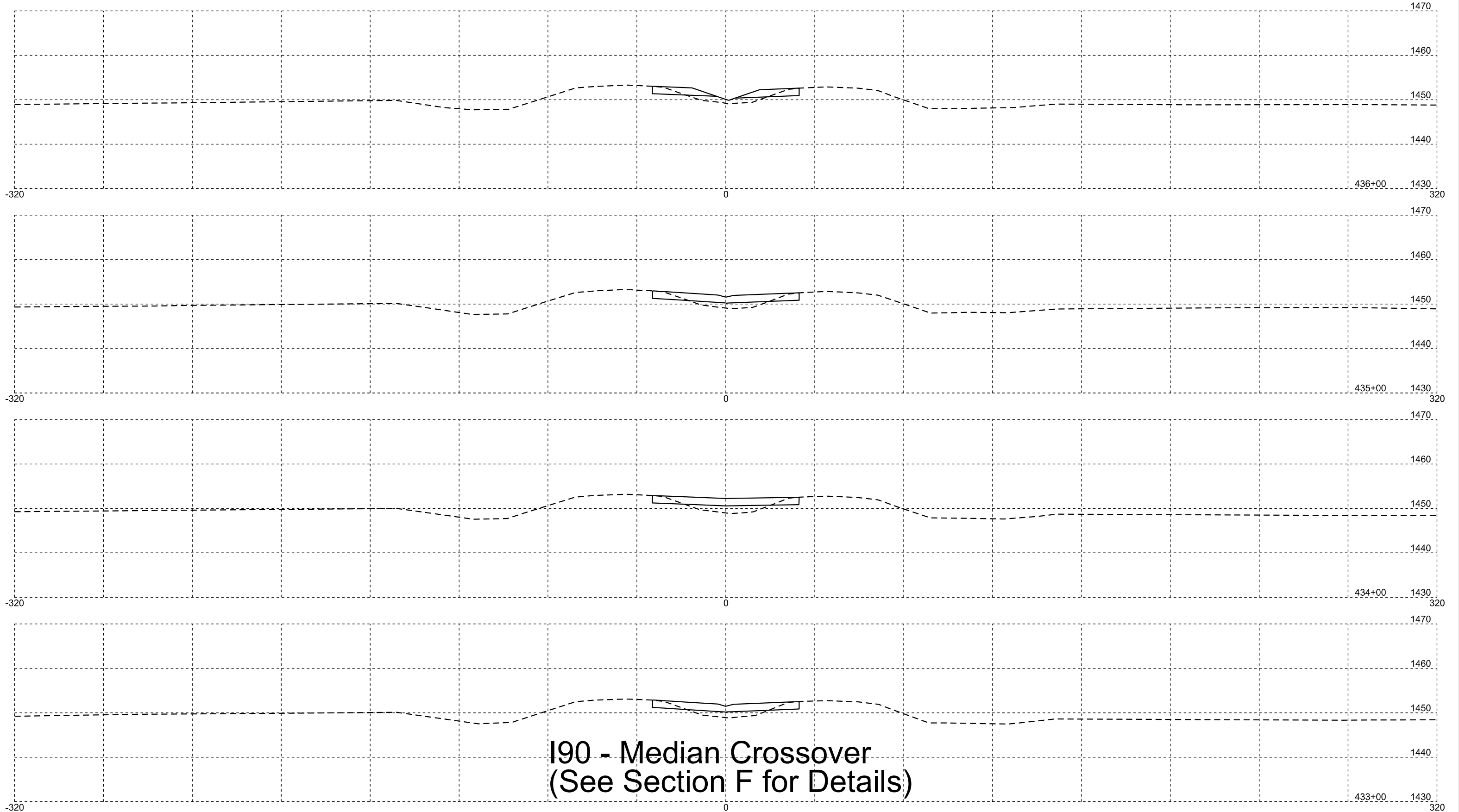
Plotting Date: 07/01/2024

STATE OF SOUTH DAKOTA	PROJECT	SHEET	TOTAL SHEETS
	PT 0908(105)349	X19	X40



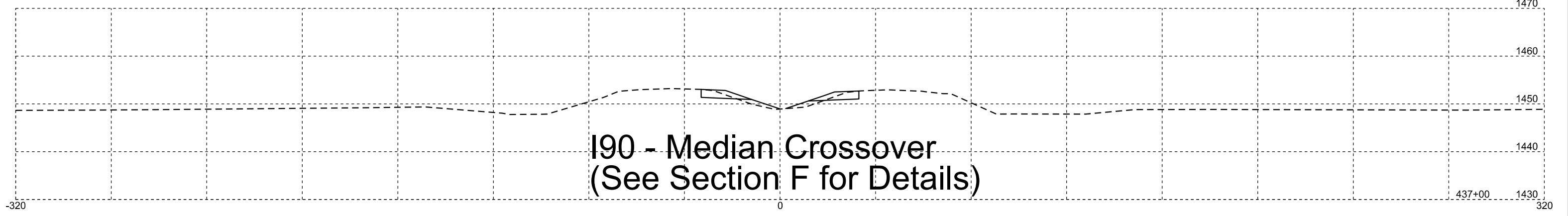
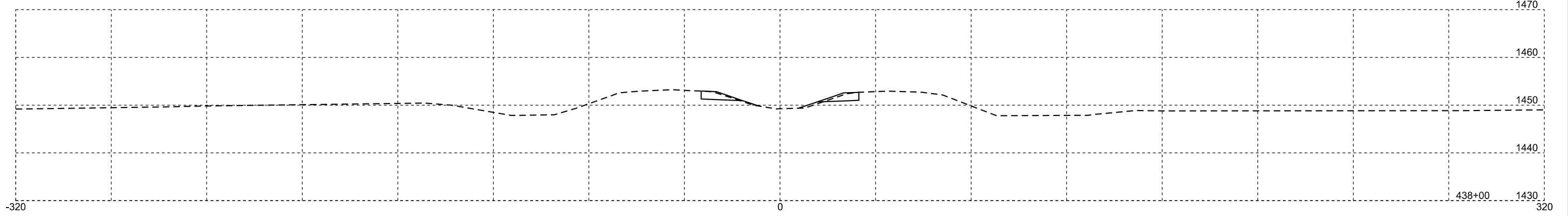
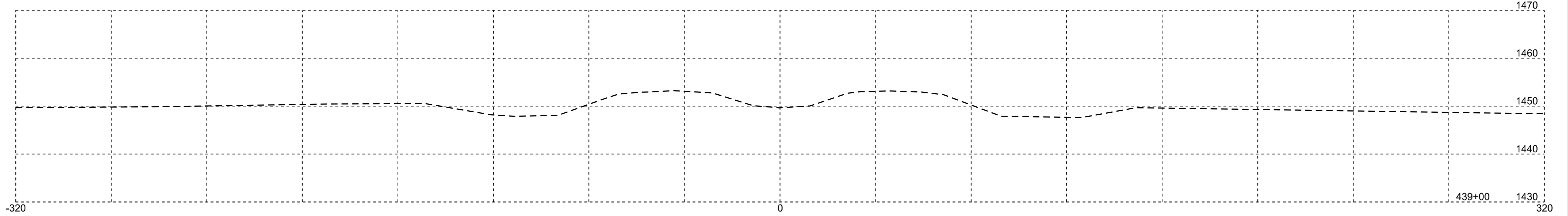
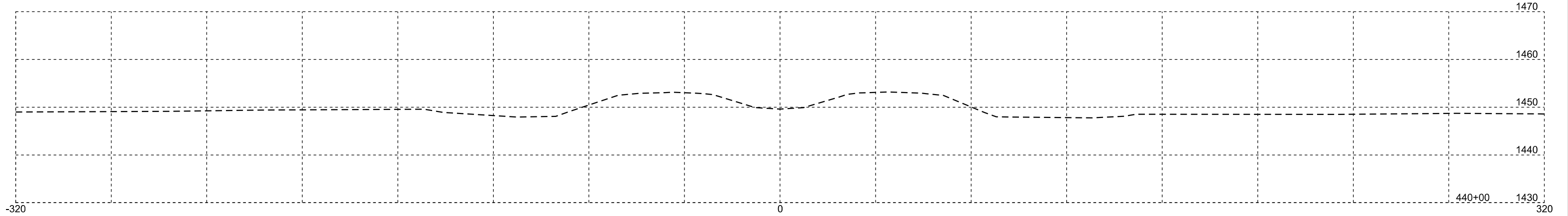
**190 - Median Crossover
(See Section F for Details)**

STATE OF SOUTH DAKOTA	PROJECT	SHEET	TOTAL SHEETS
	PT 0908(105)349	X20	X40





**I90 - Median Crossover
(See Section F for Details)**

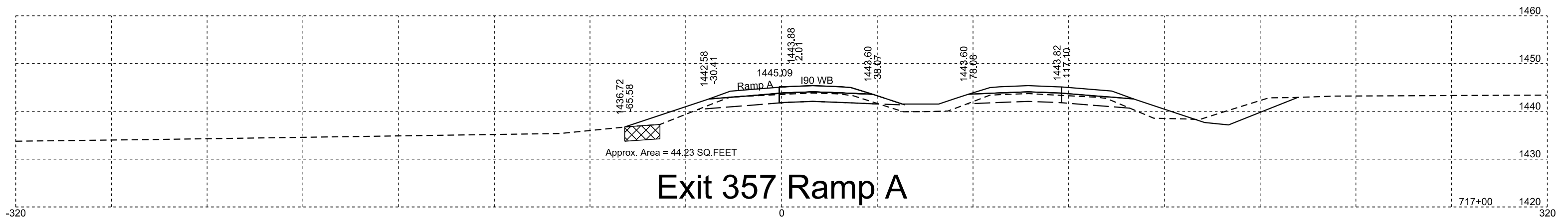
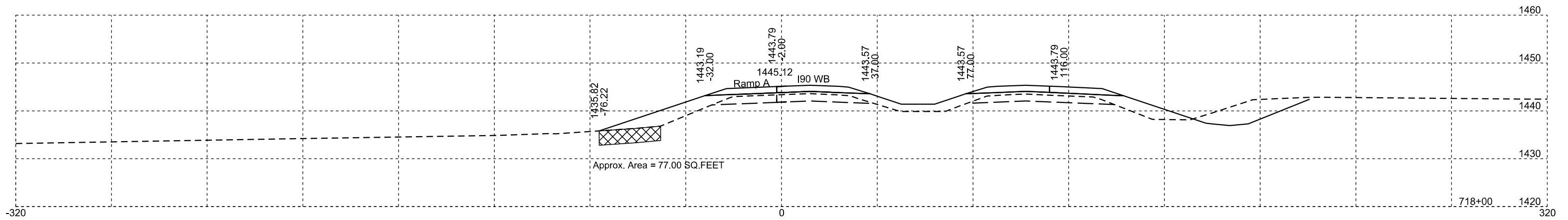
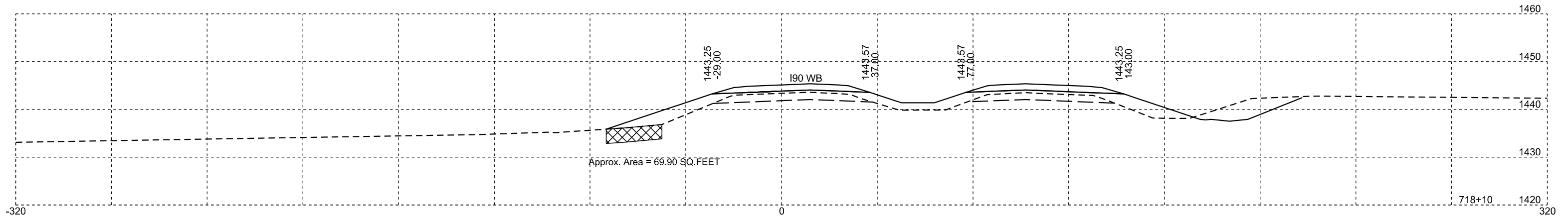
STATE OF SOUTH DAKOTA	PROJECT	SHEET	TOTAL SHEETS
	PT 0908(105)349	X21	X40



**I90 - Median Crossover
(See Section F for Details)**

STATE OF SOUTH DAKOTA	PROJECT	SHEET	TOTAL SHEETS
	PT 0908(105)349	X22	X40

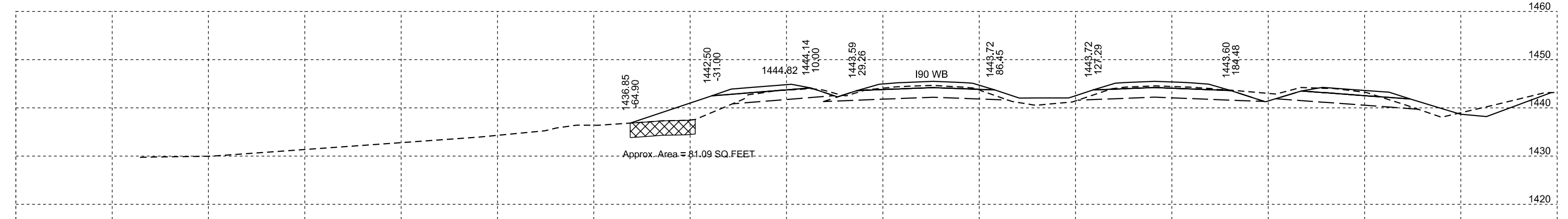
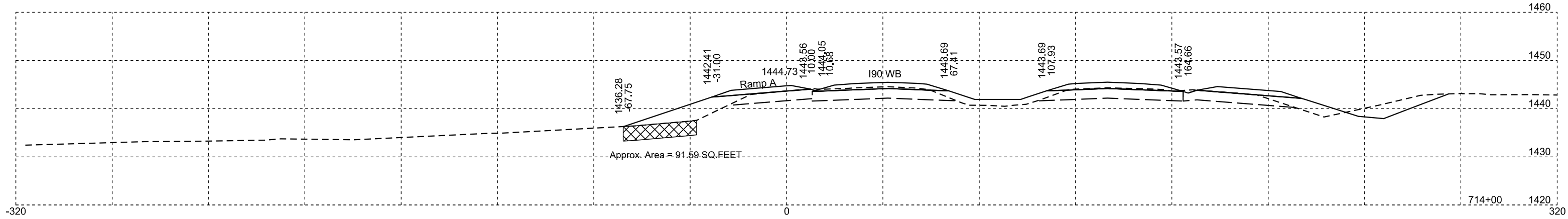
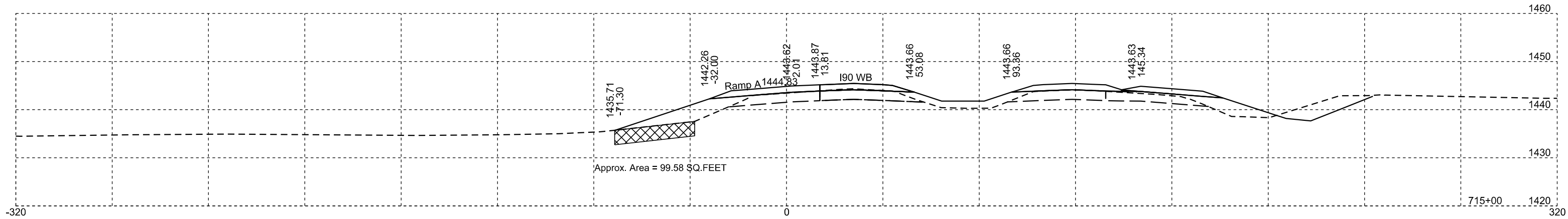
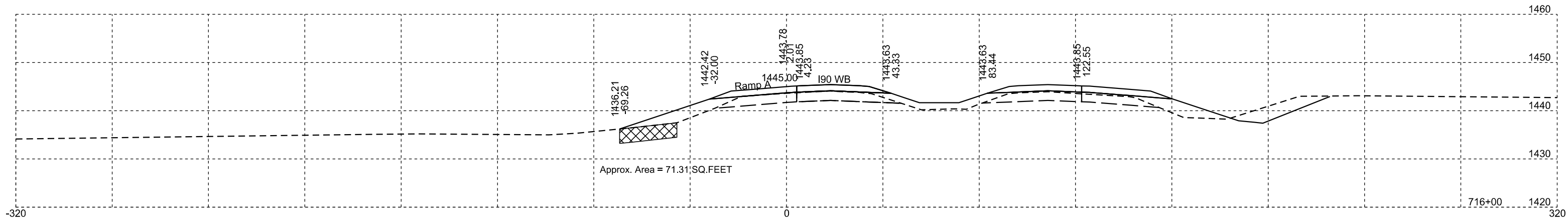
 Muck
 Unstable



Exit 357 Ramp A

STATE OF SOUTH DAKOTA	PROJECT	SHEET	TOTAL SHEETS
	PT 0908(105)349	X23	X40

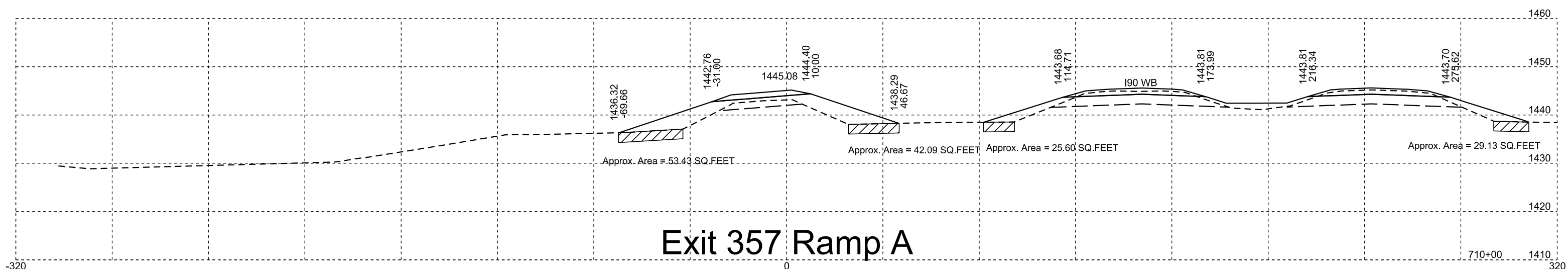
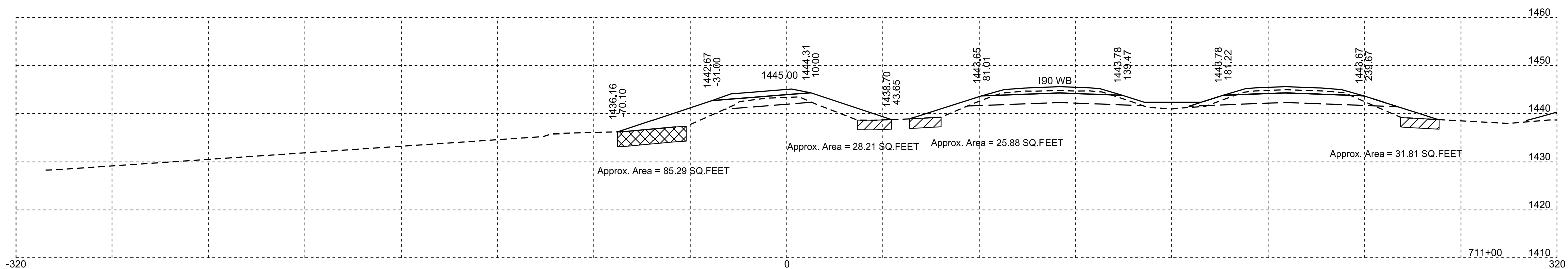
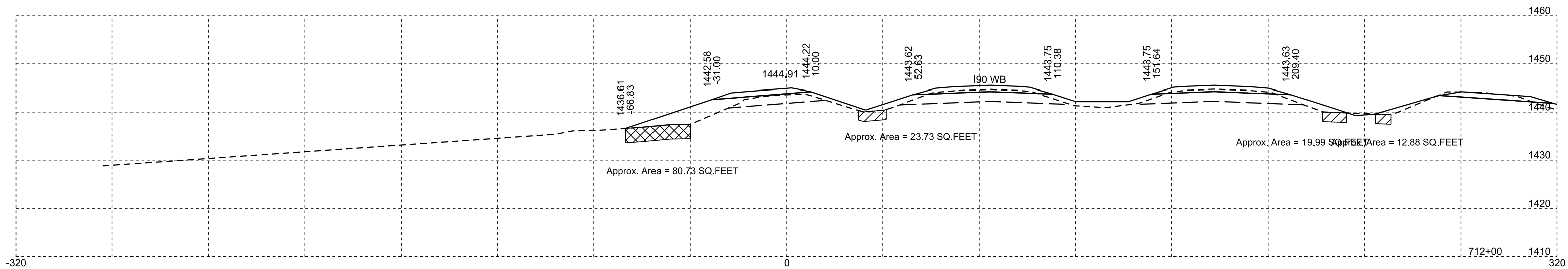
Muck
Unstable



Exit 357 Ramp A



STATE OF SOUTH DAKOTA	PROJECT	SHEET	TOTAL SHEETS
	PT 0908(105)349	X24	X40

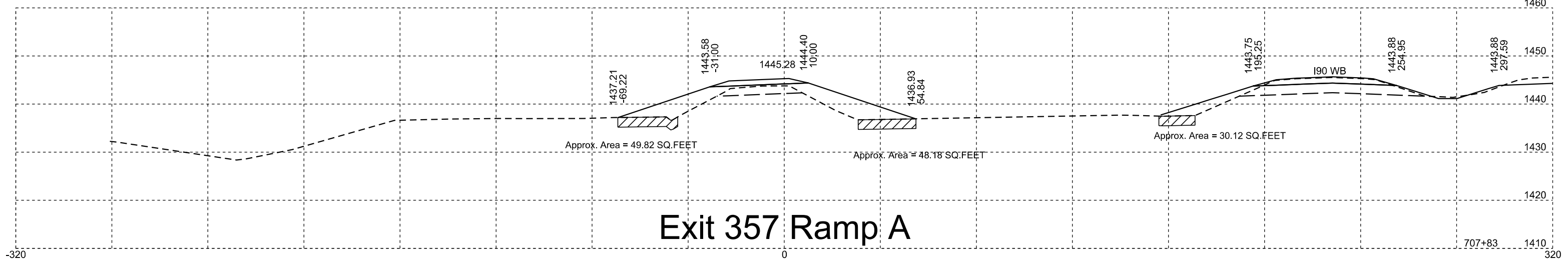
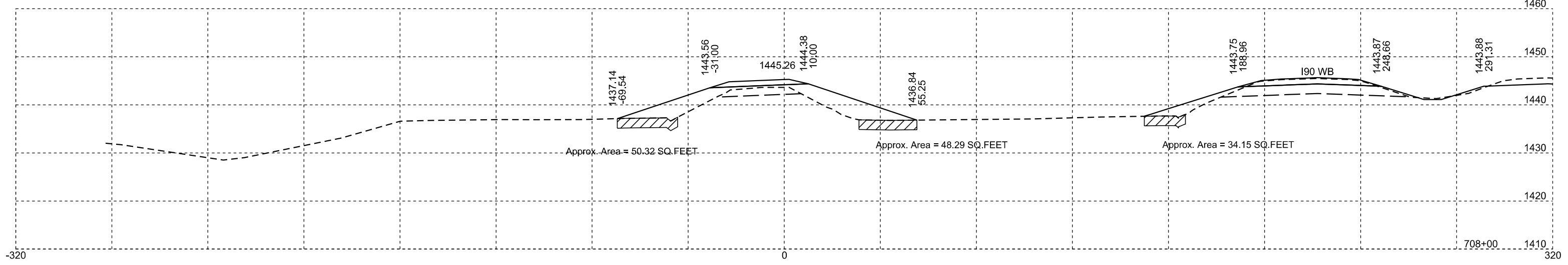
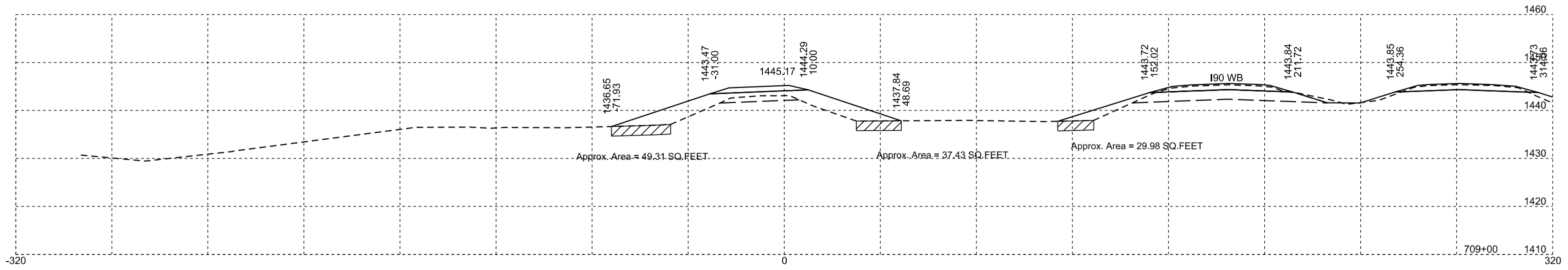
⊠ Muck
▨ Unstable



Exit 357 Ramp A



STATE OF SOUTH DAKOTA	PROJECT	SHEET	TOTAL SHEETS
	PT 0908(105)349	X25	X40

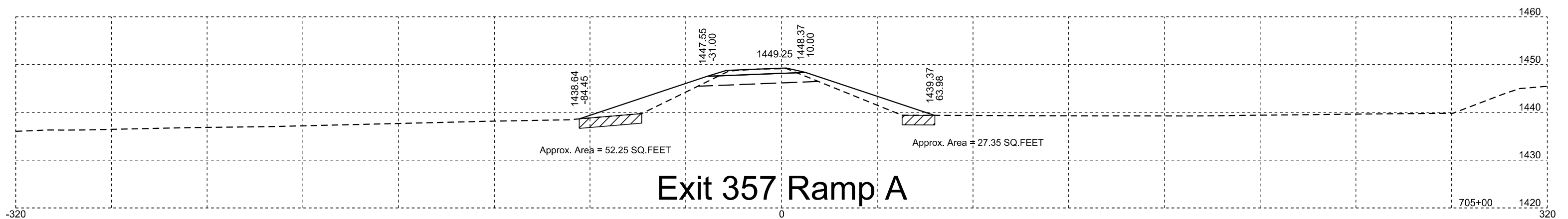
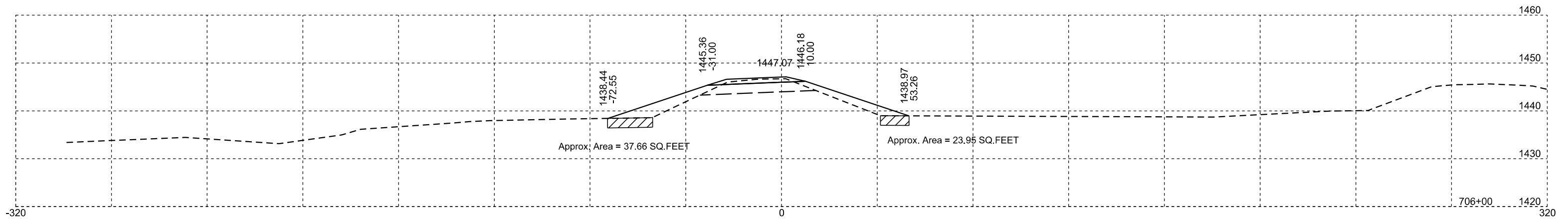
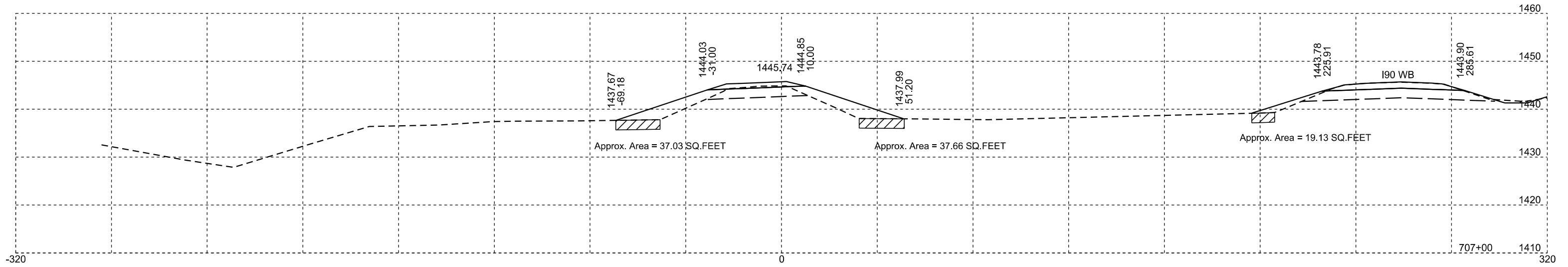
 Muck
 Unstable



Exit 357 Ramp A



STATE OF SOUTH DAKOTA	PROJECT	SHEET	TOTAL SHEETS
	PT 0908(105)349	X26	X40

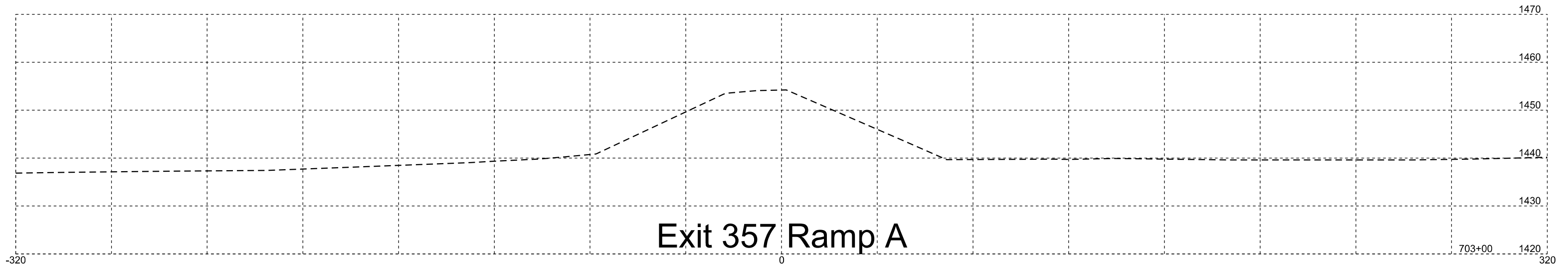
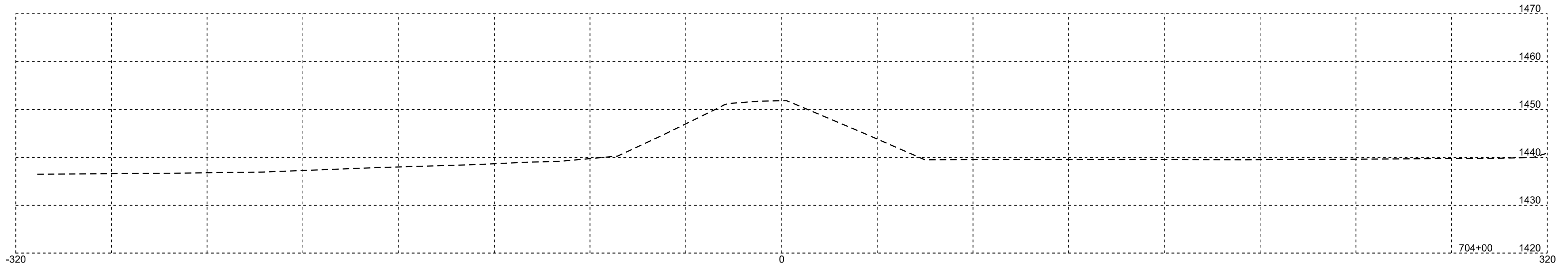
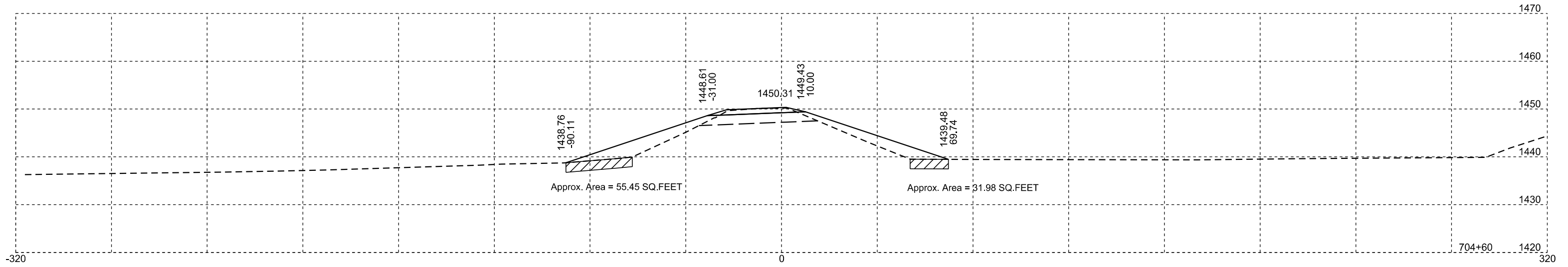
 Muck
 Unstable



Exit 357 Ramp A

STATE OF SOUTH DAKOTA	PROJECT	SHEET	TOTAL SHEETS
	PT 0908(105)349	X27	X40

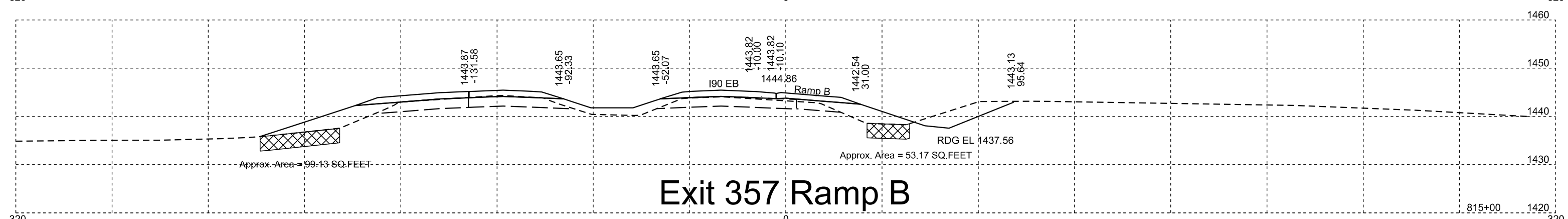
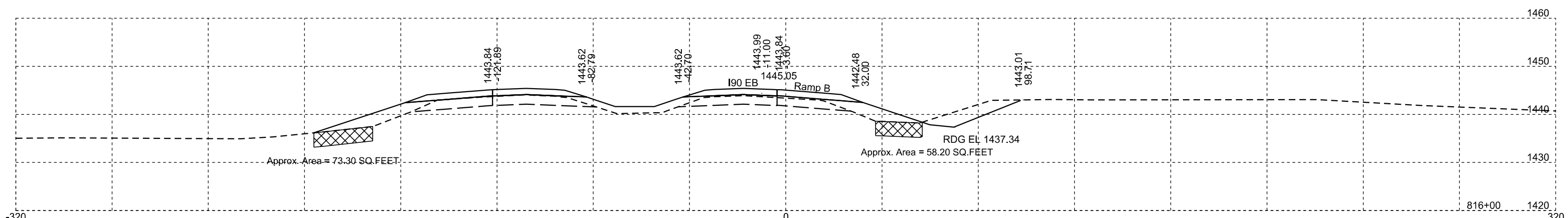
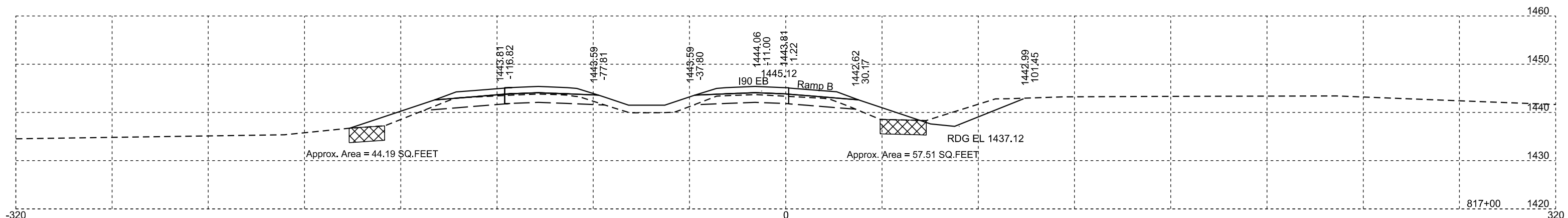
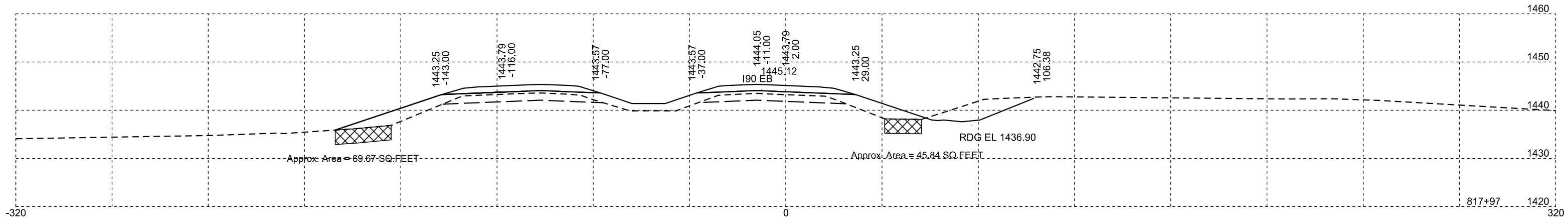
 Muck
 Unstable



Exit 357 Ramp A

STATE OF SOUTH DAKOTA	PROJECT	SHEET	TOTAL SHEETS
	PT 0908(105)349	X28	X40

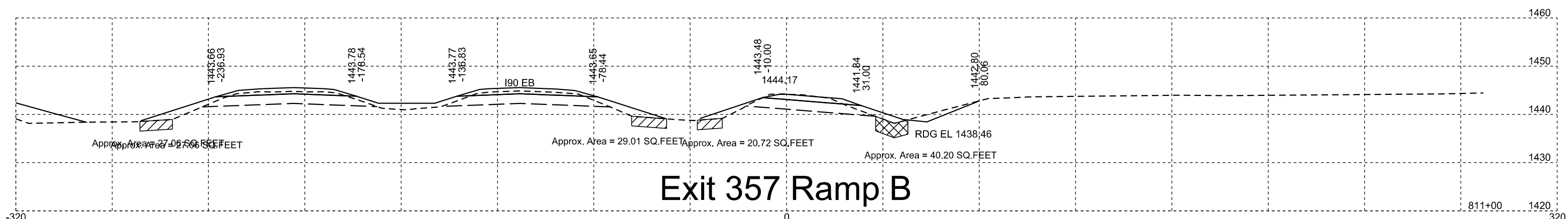
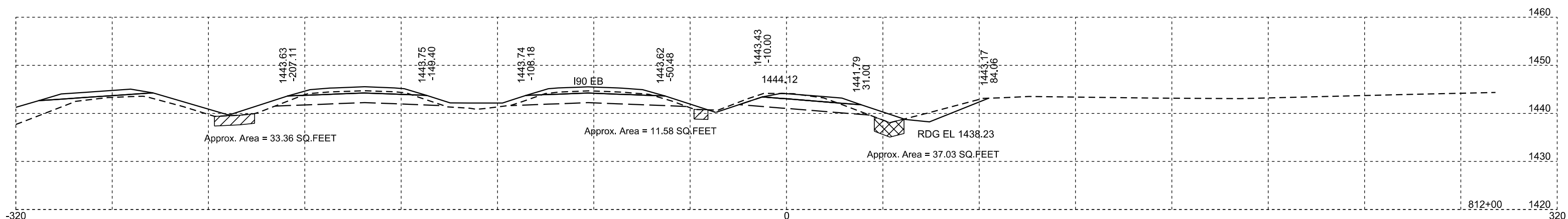
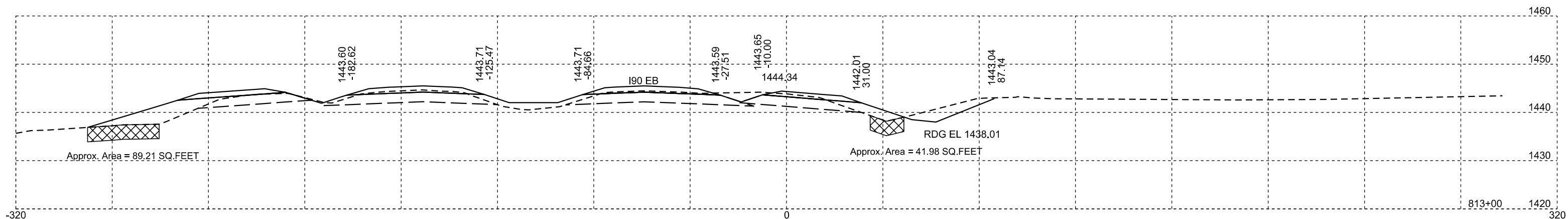
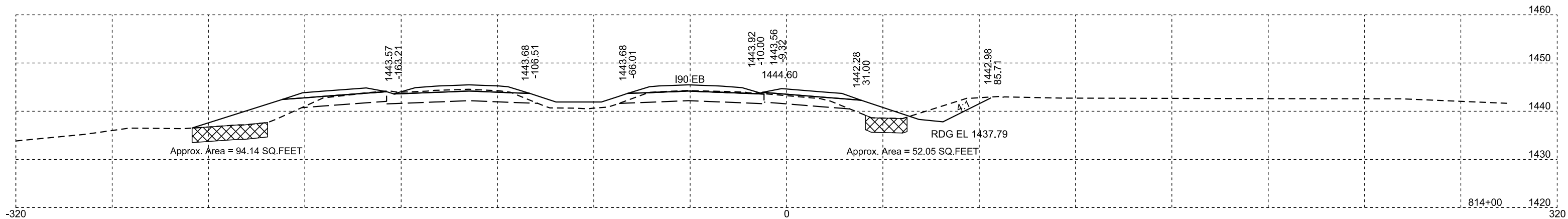
Muck
Unstable



Exit 357 Ramp B

STATE OF SOUTH DAKOTA	PROJECT	SHEET	TOTAL SHEETS
	PT 0908(105)349	X29	X40

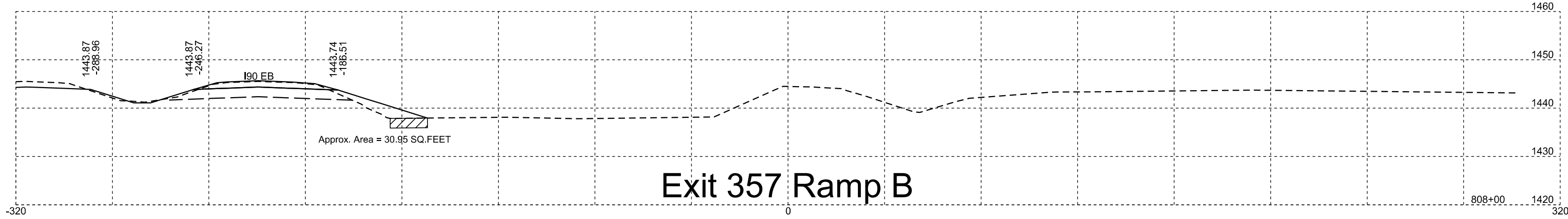
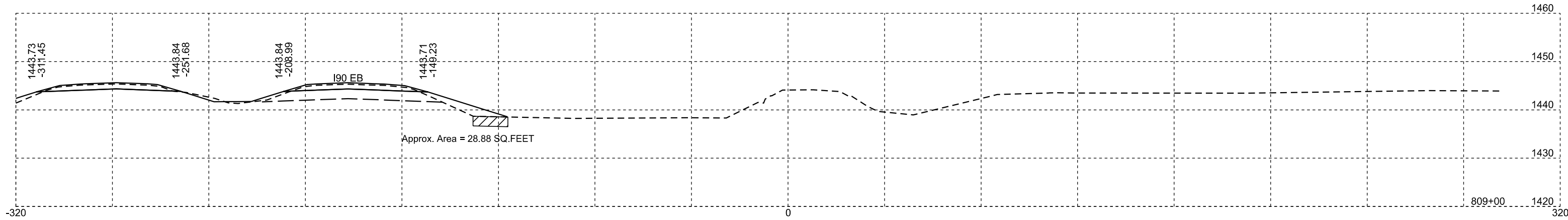
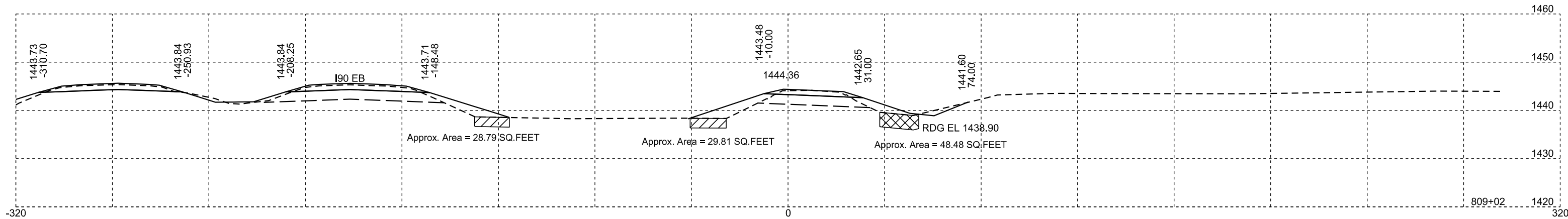
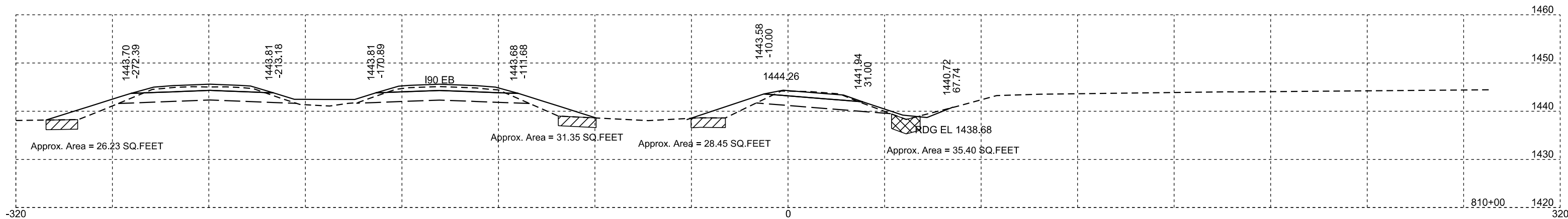
▨ Muck
▨ Unstable



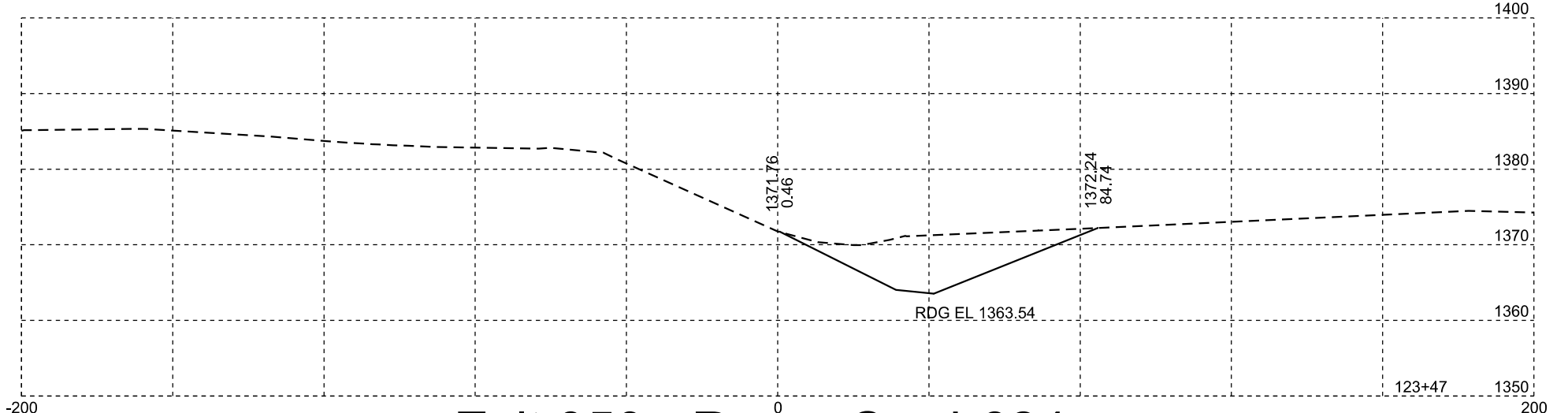
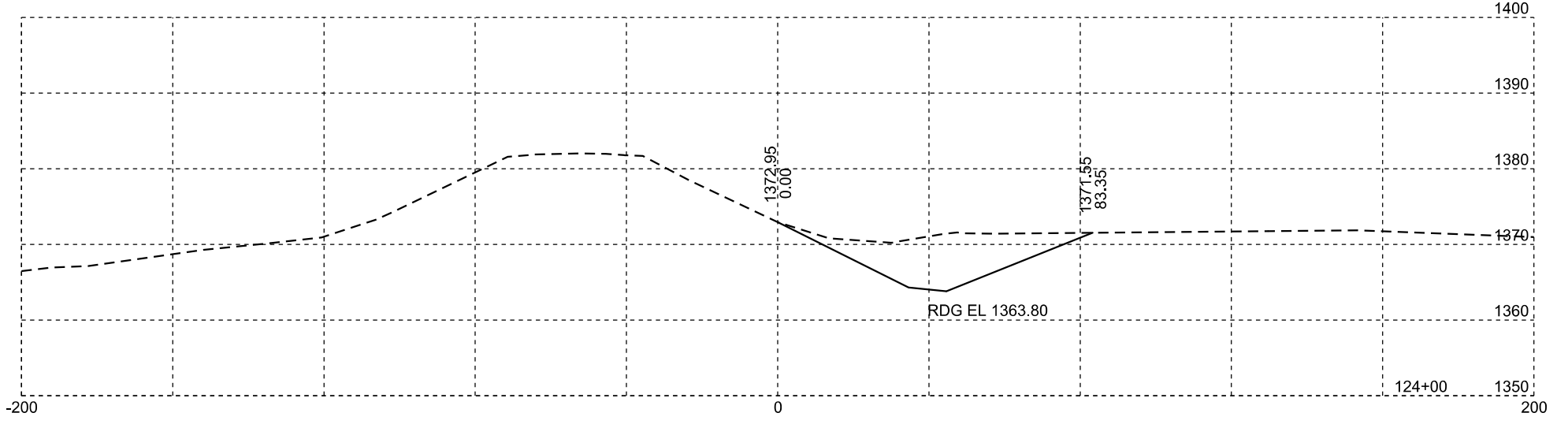
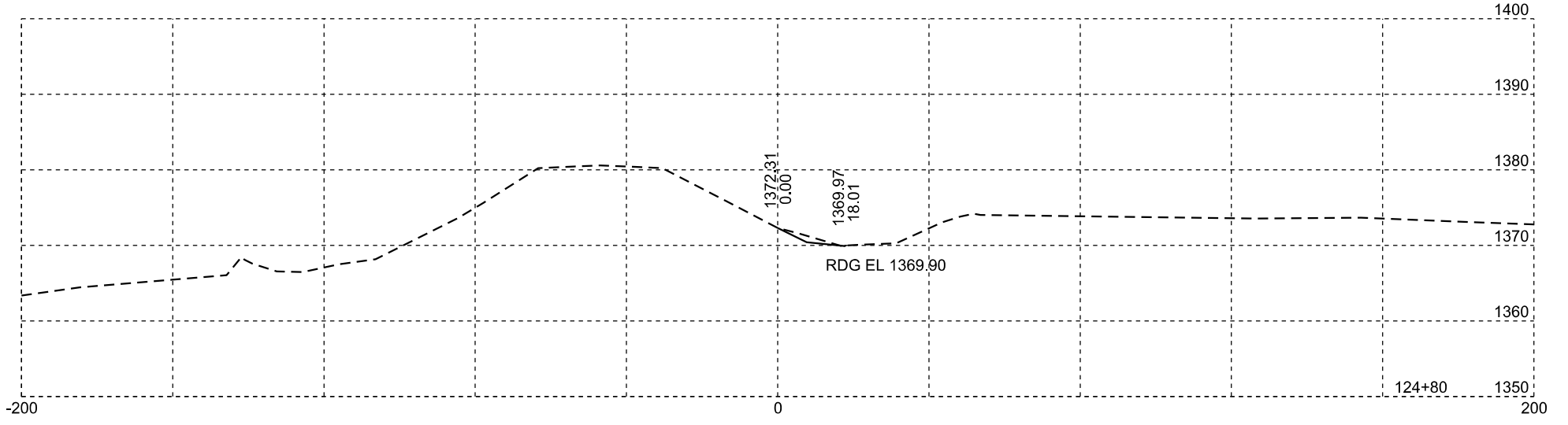
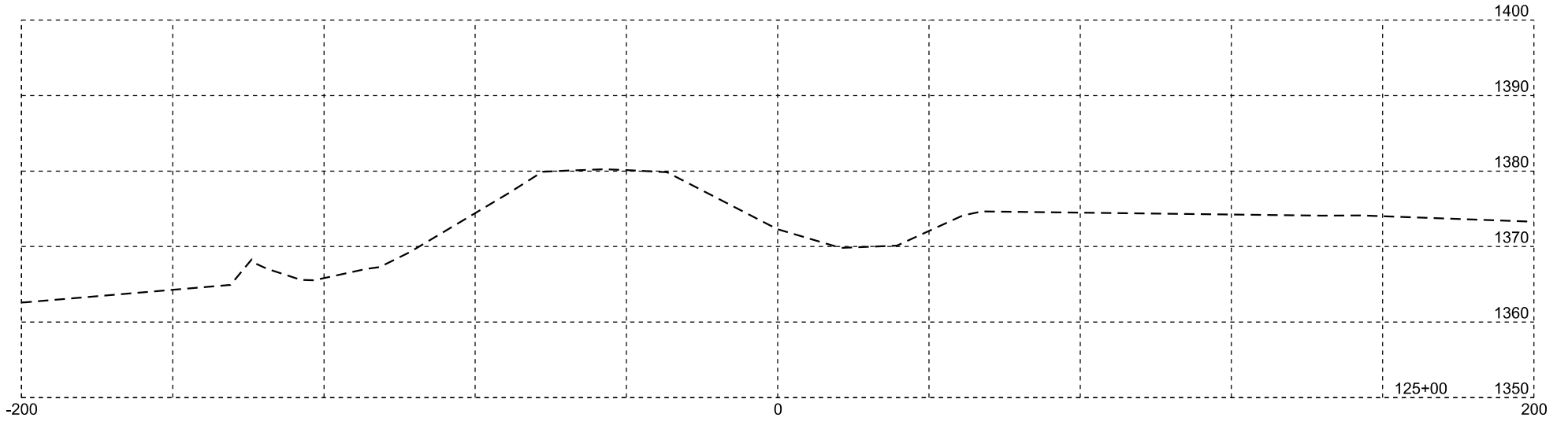
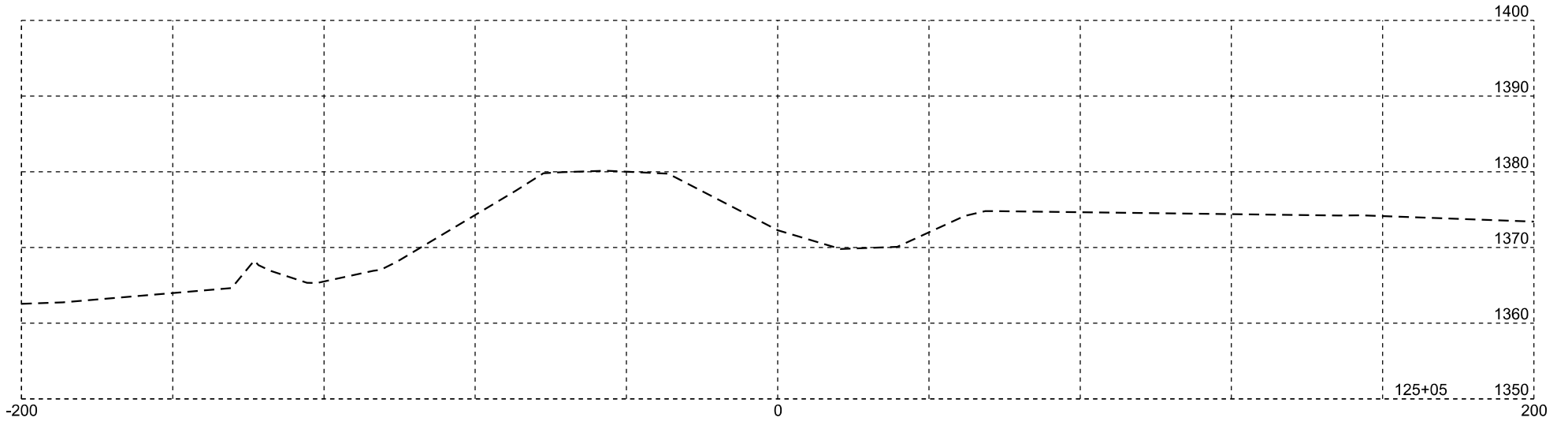
Exit 357 Ramp B

STATE OF SOUTH DAKOTA	PROJECT	SHEET	TOTAL SHEETS
	PT 0908(105)349	X30	X40

Muck
Unstable



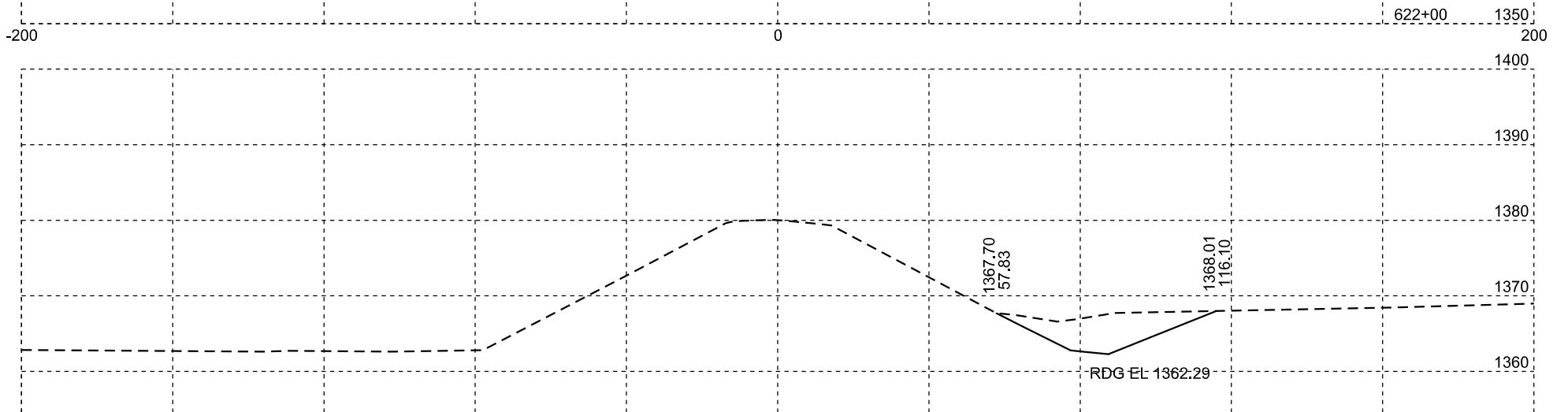
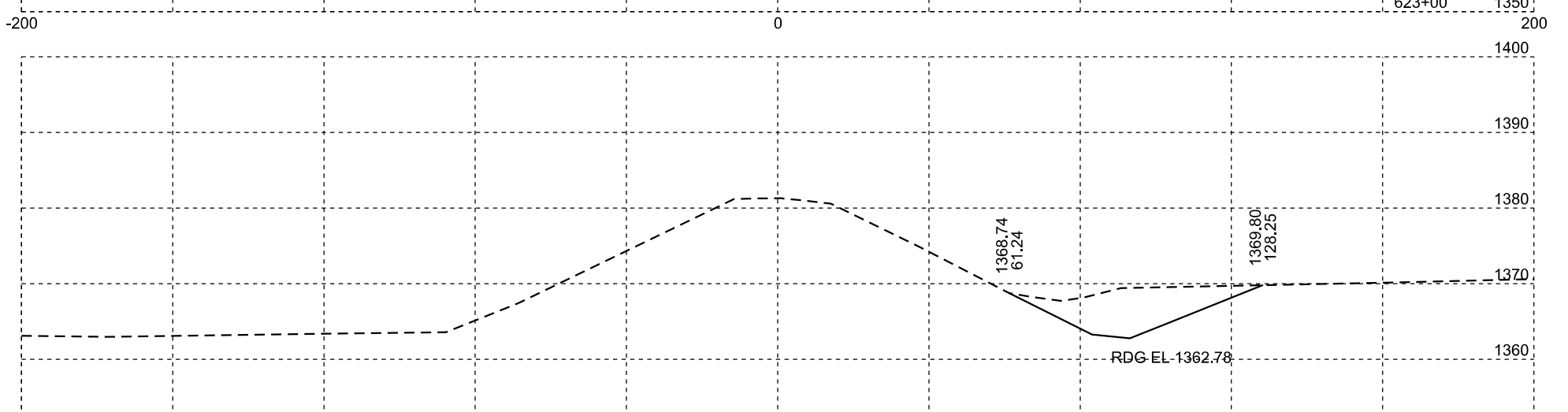
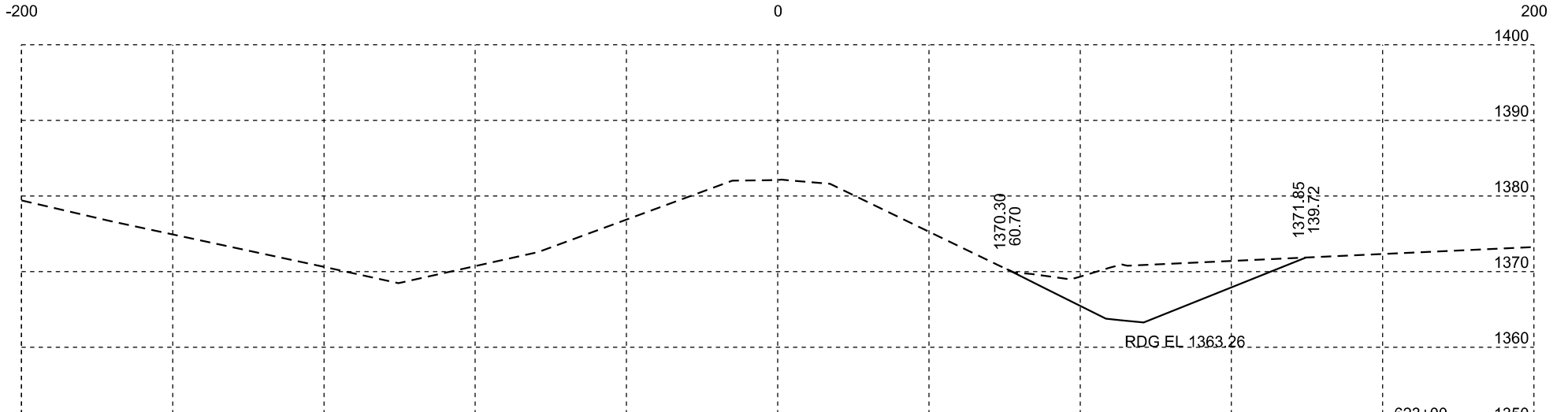
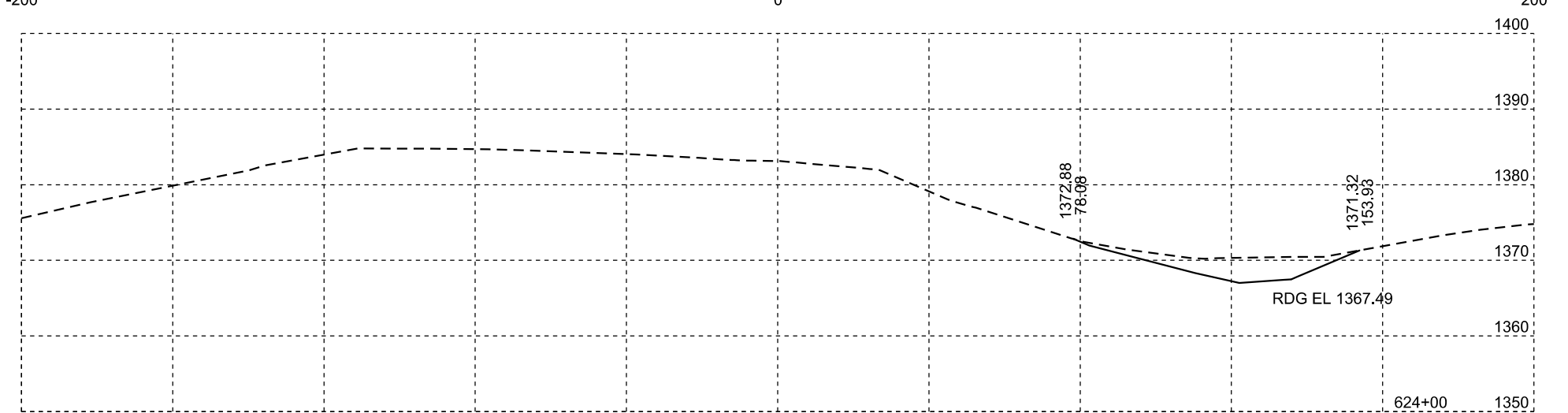
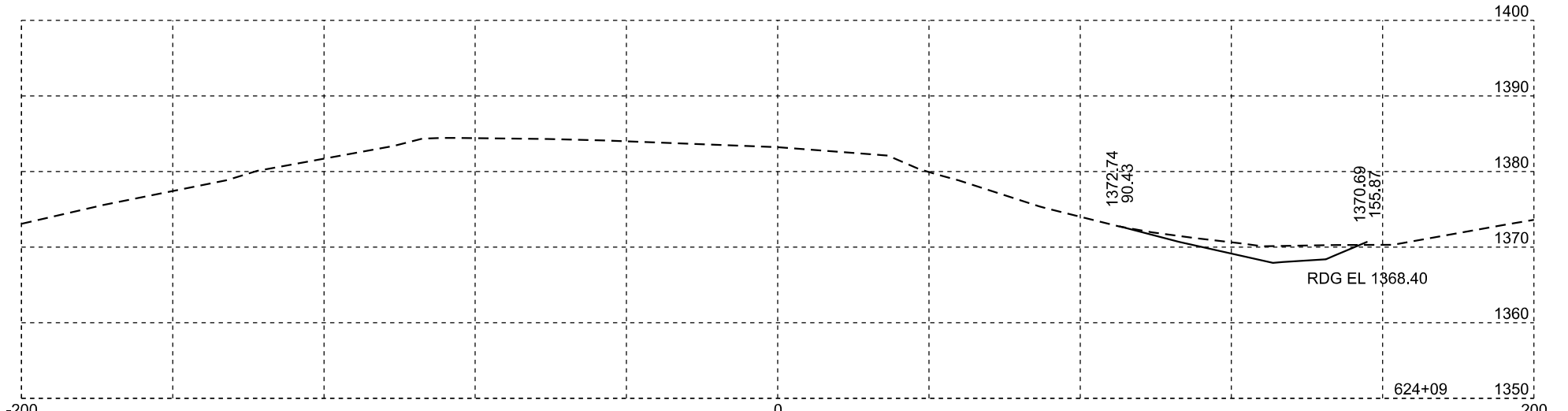
Exit 357 Ramp B



Exit 350 - Ramp C - dr624

Plotting Date: 07/01/2024

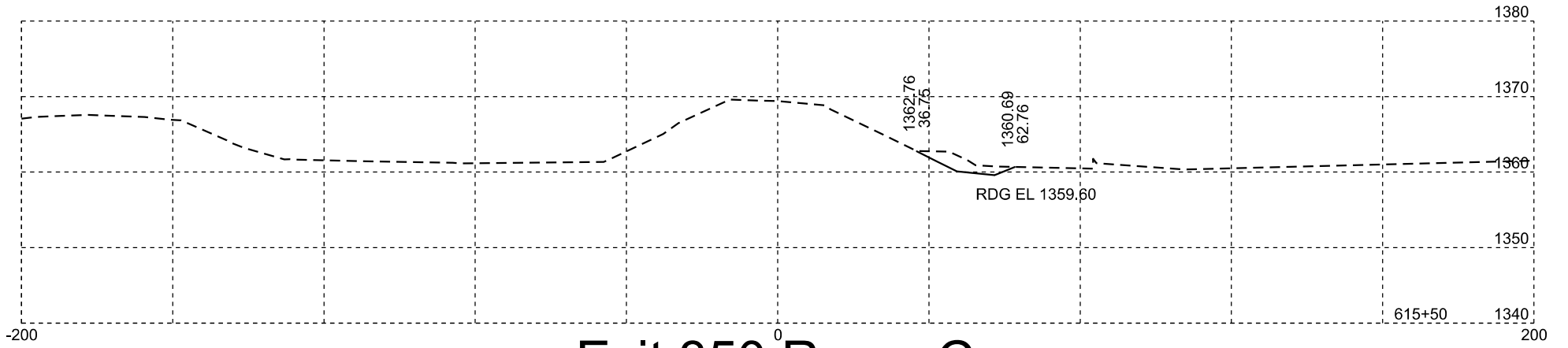
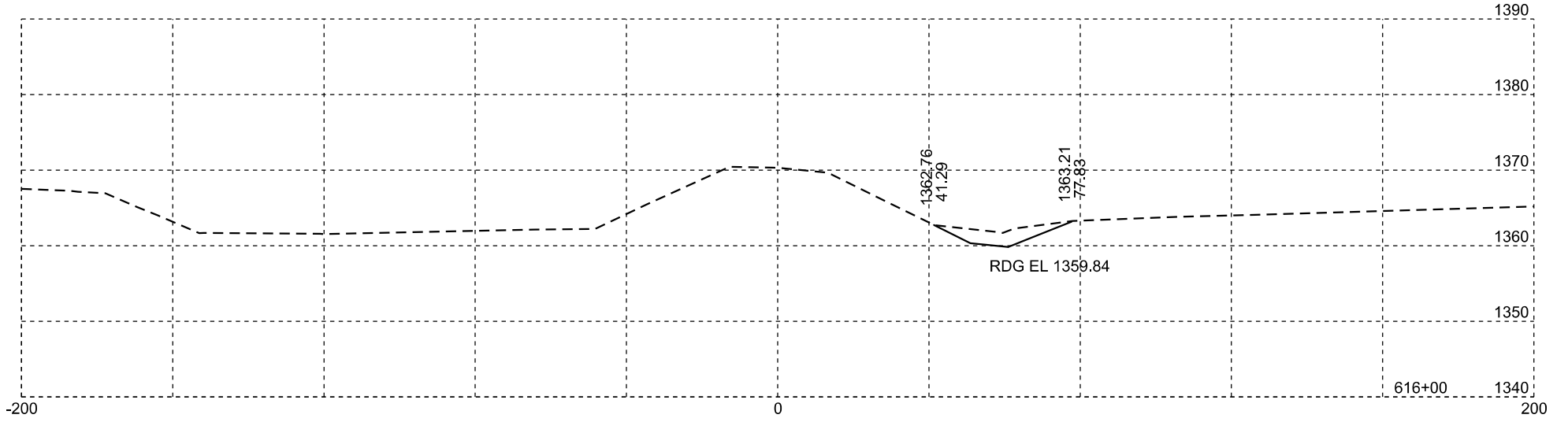
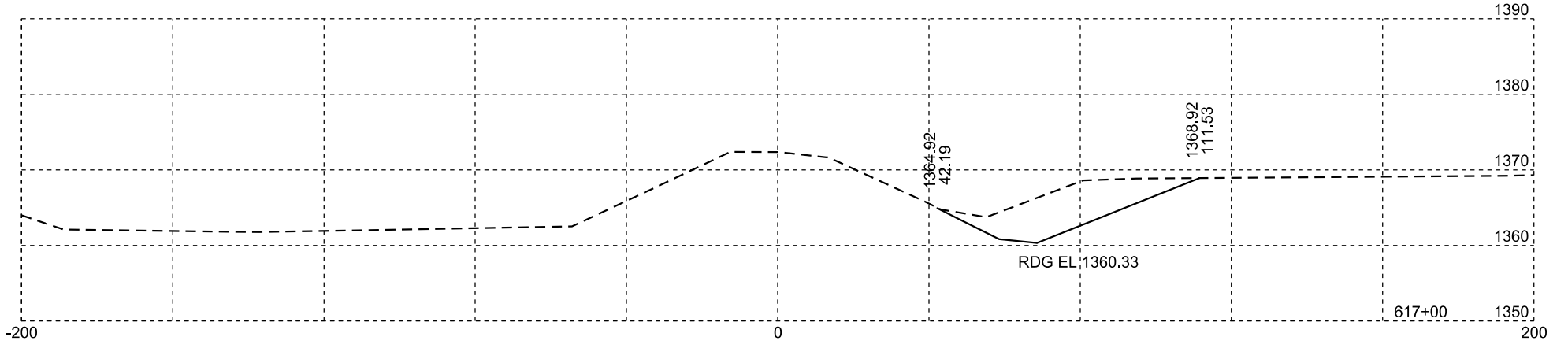
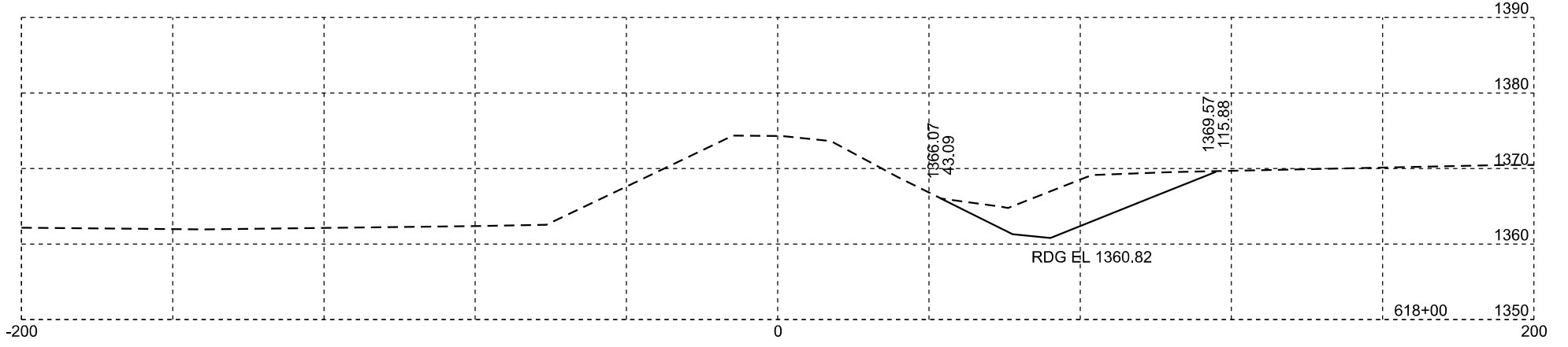
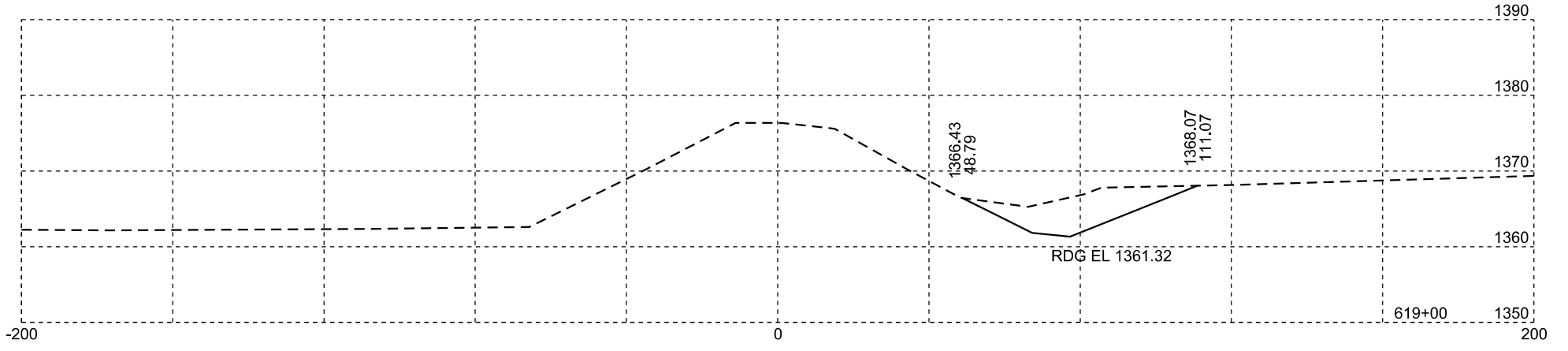
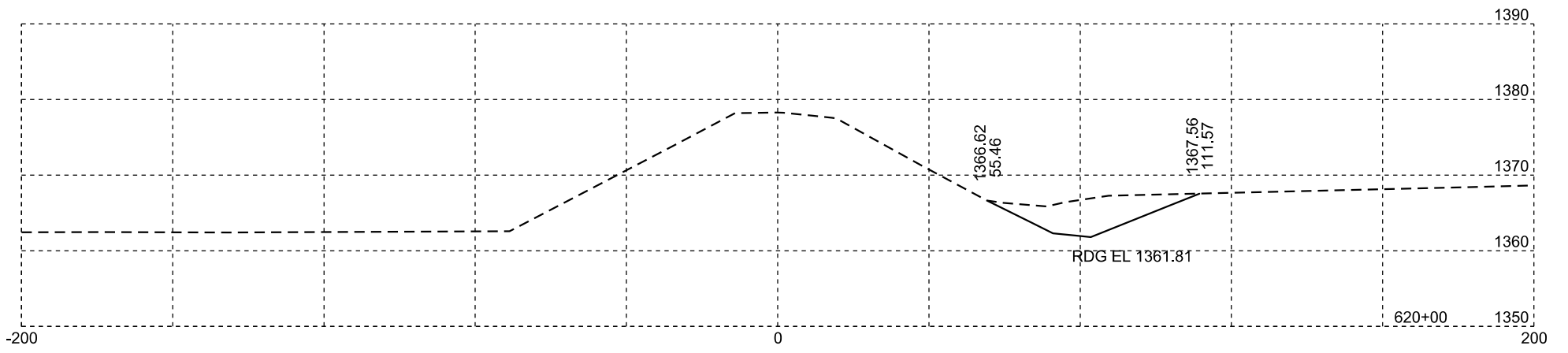
STATE OF SOUTH DAKOTA	PROJECT	SHEET NO.	TOTAL SHEETS
	PT 0908(105)349	X31	X40



Exit 350 Ramp C

Plotting Date: 07/01/2024

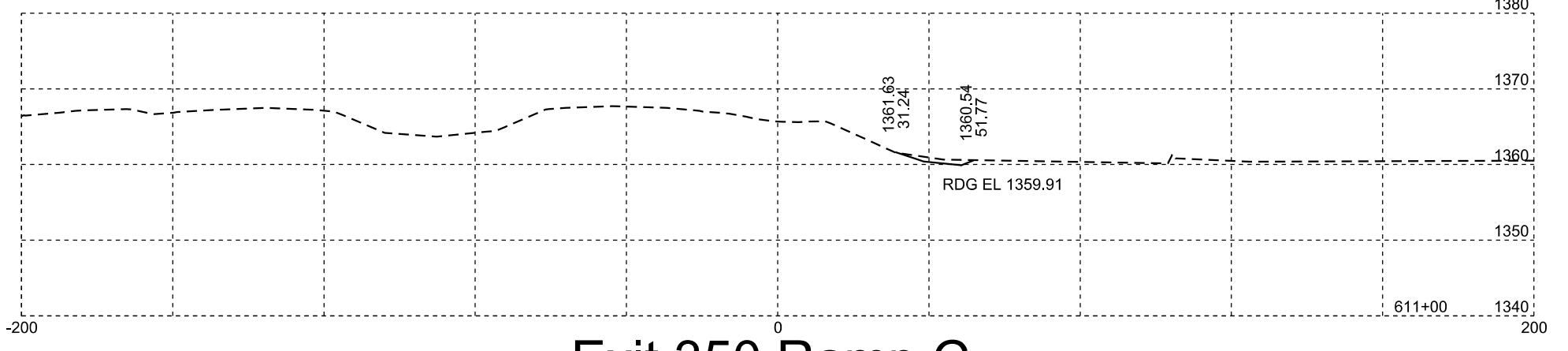
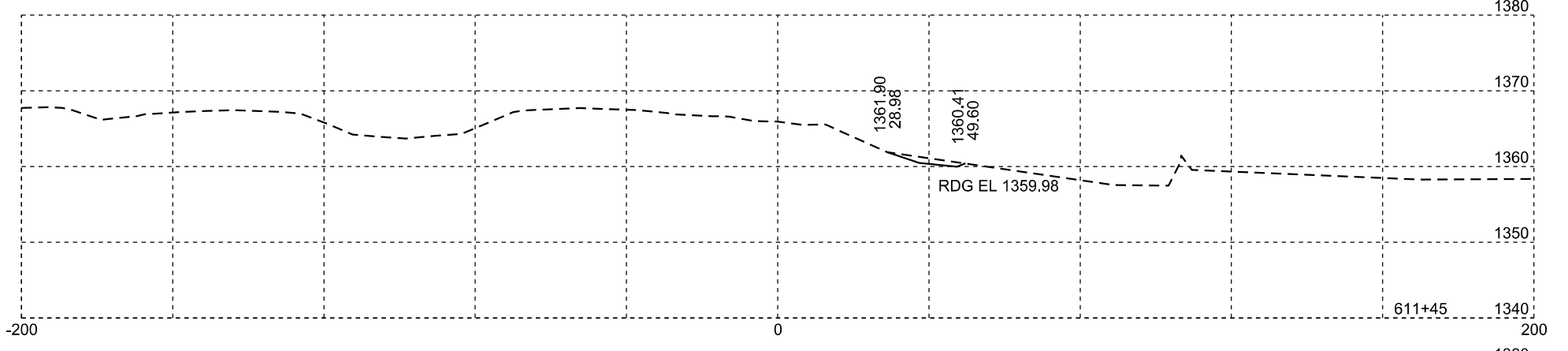
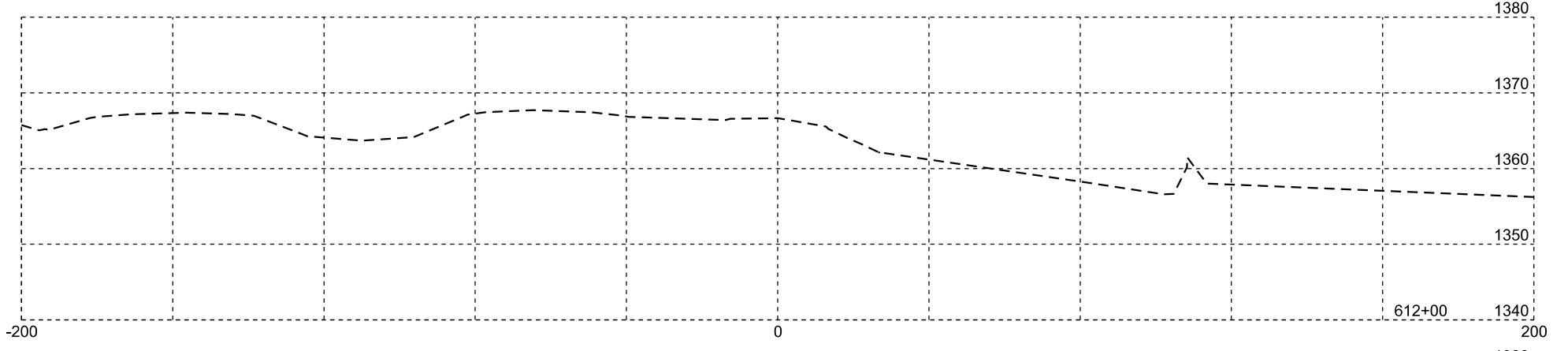
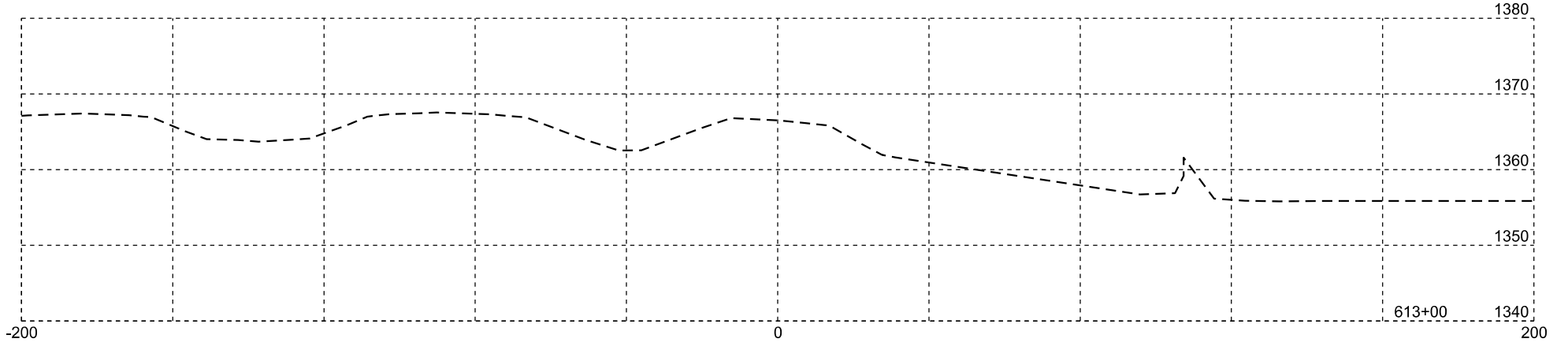
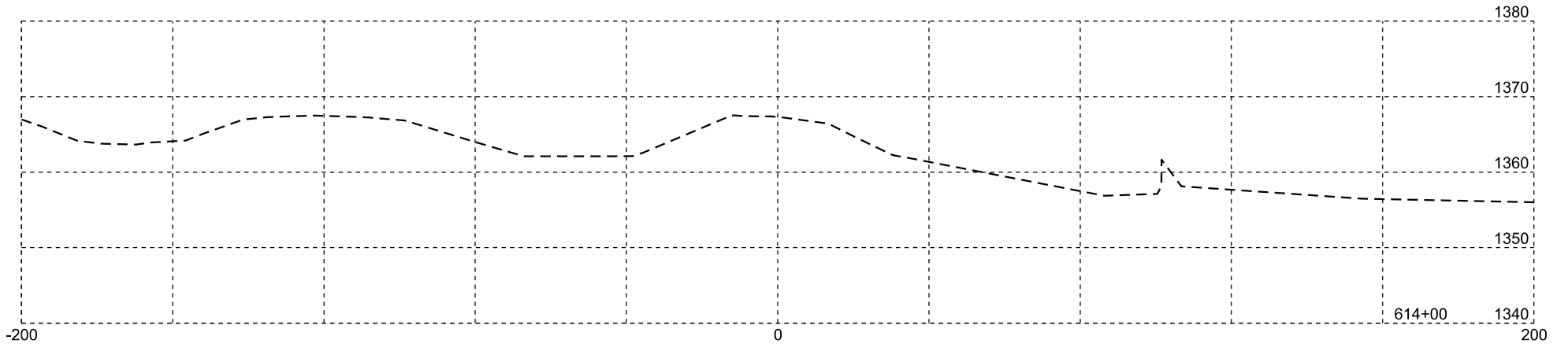
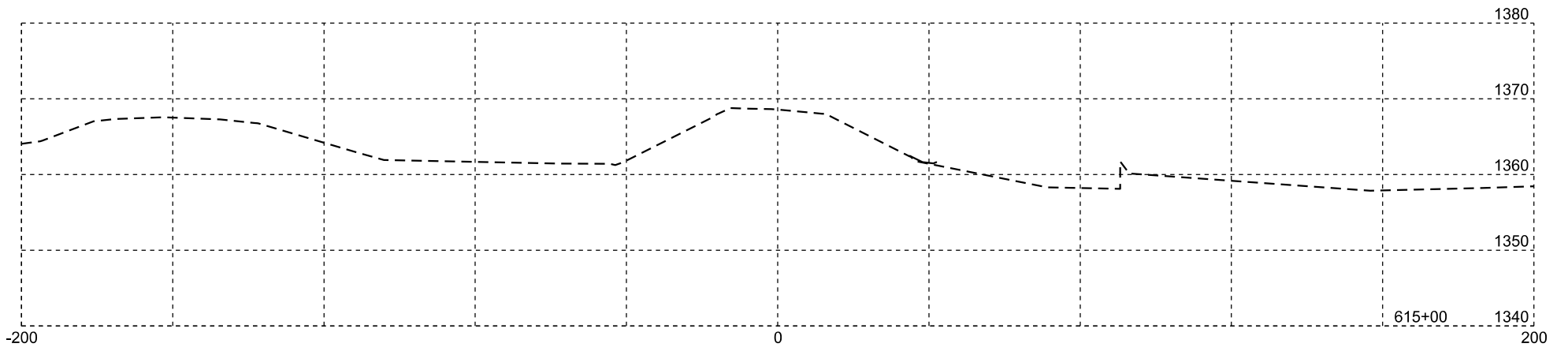
STATE OF SOUTH DAKOTA	PROJECT	SHEET NO.	TOTAL SHEETS
	PT 0908(105)349	X32	X40



Exit 350 Ramp C

Plotting Date: 07/01/2024

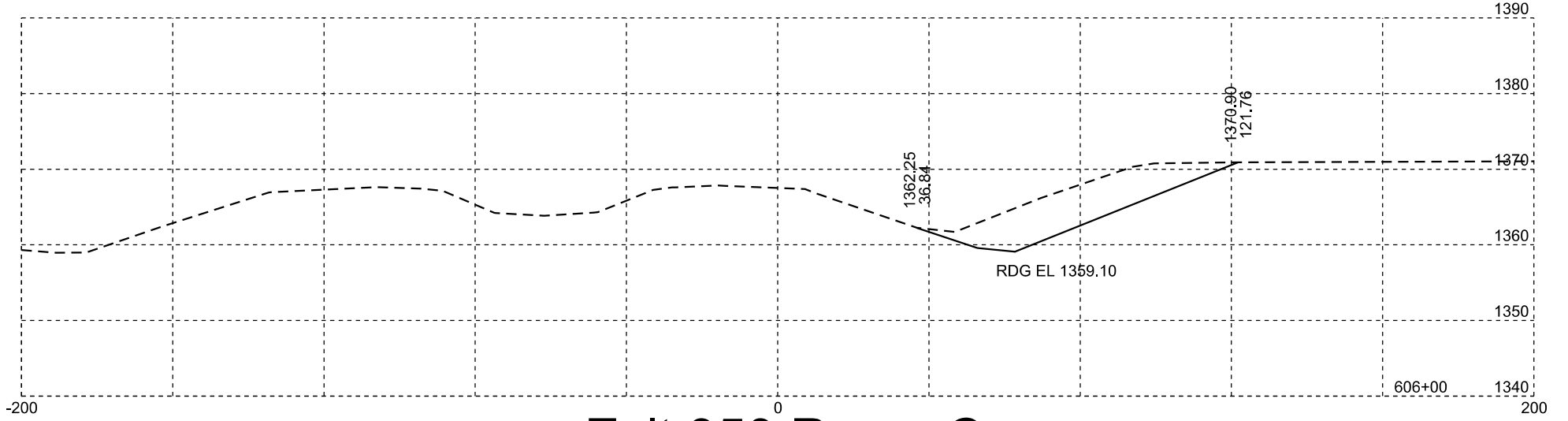
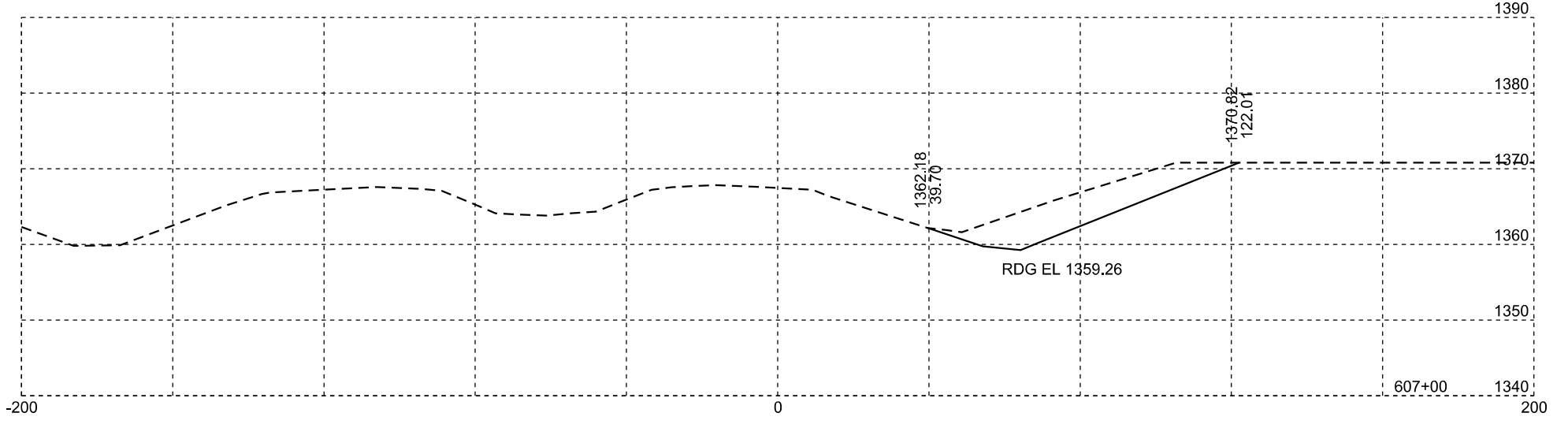
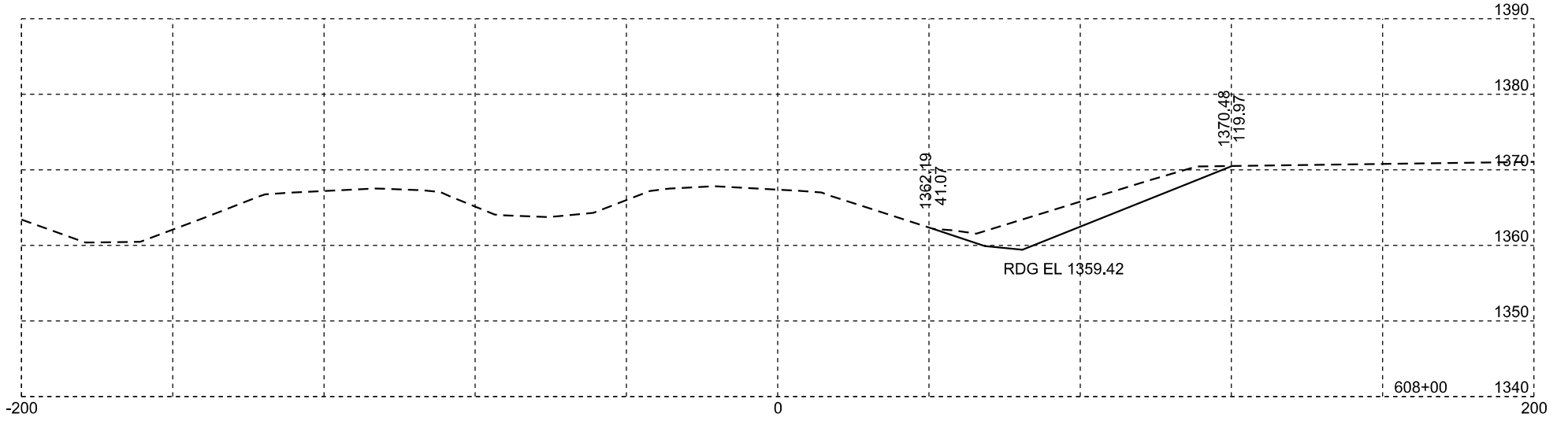
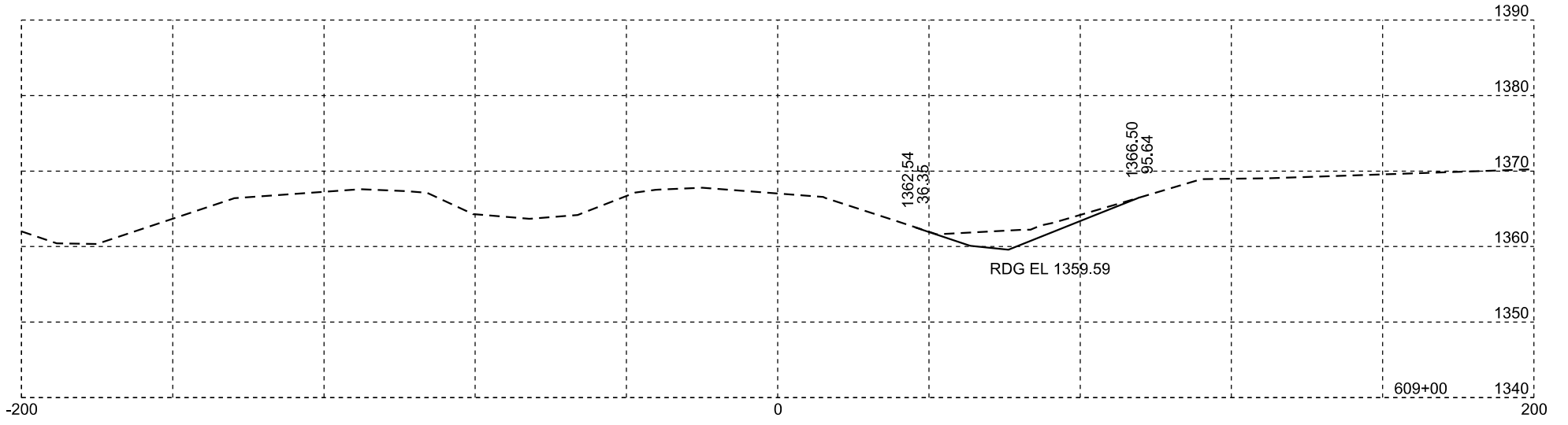
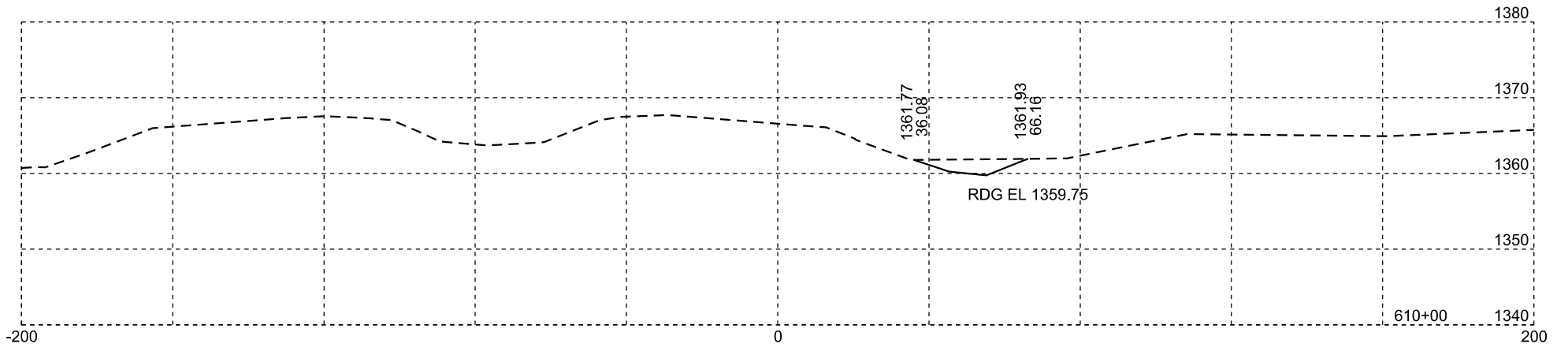
STATE OF SOUTH DAKOTA	PROJECT	SHEET NO.	TOTAL SHEETS
	PT 0908(105)349	X33	X40



Exit 350 Ramp C

Plotting Date: 07/01/2024

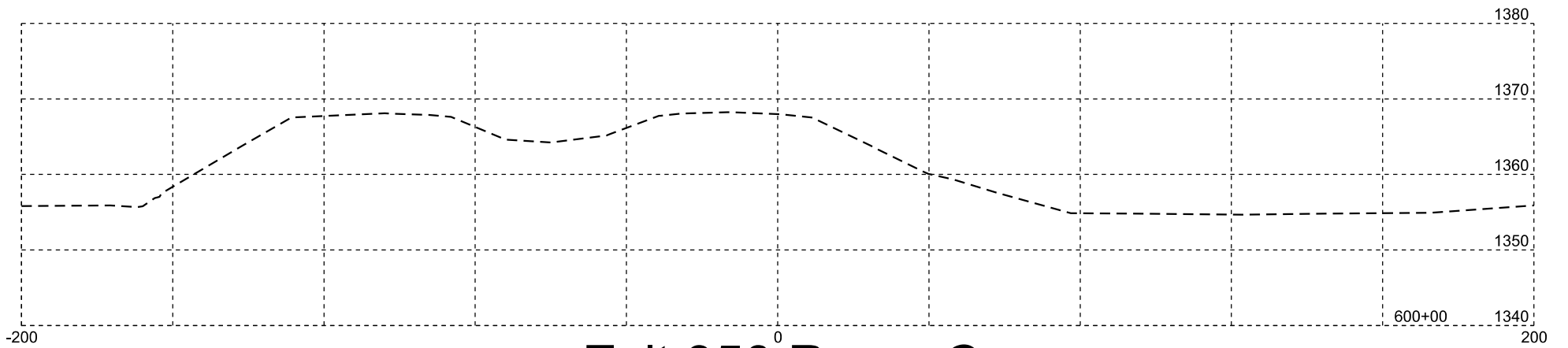
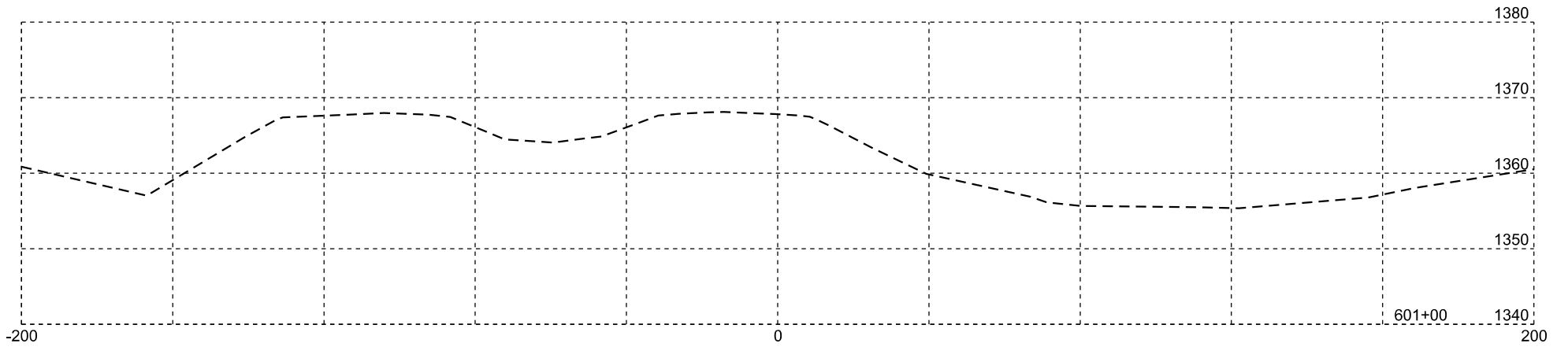
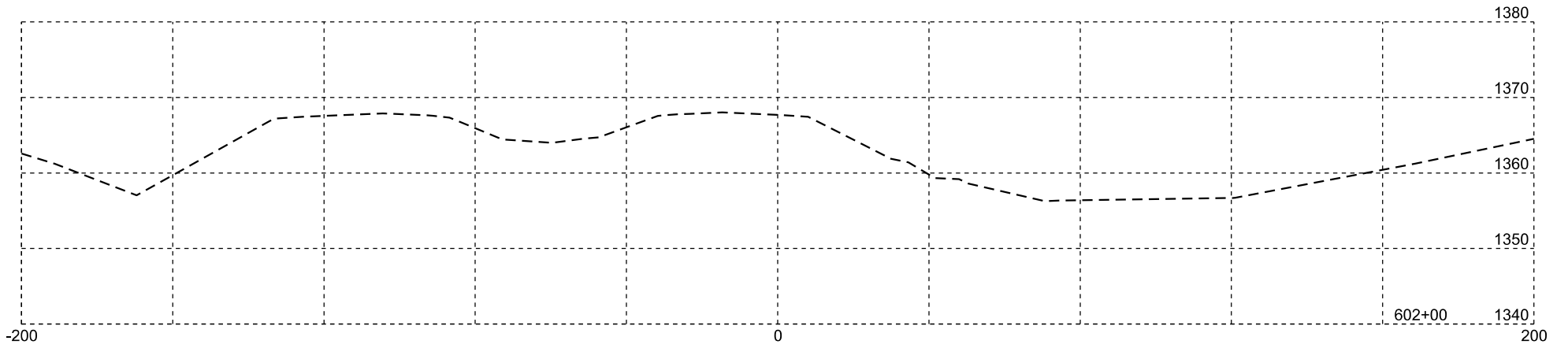
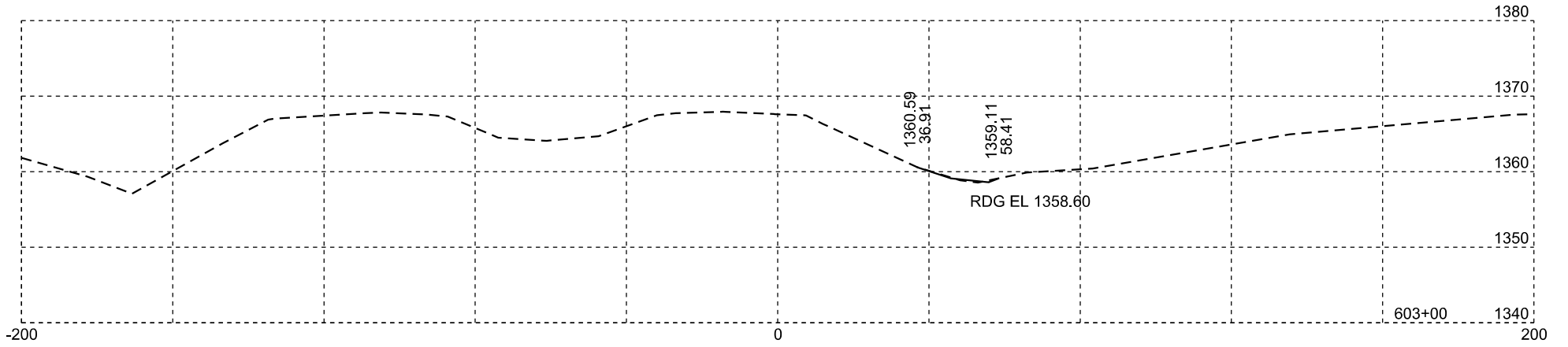
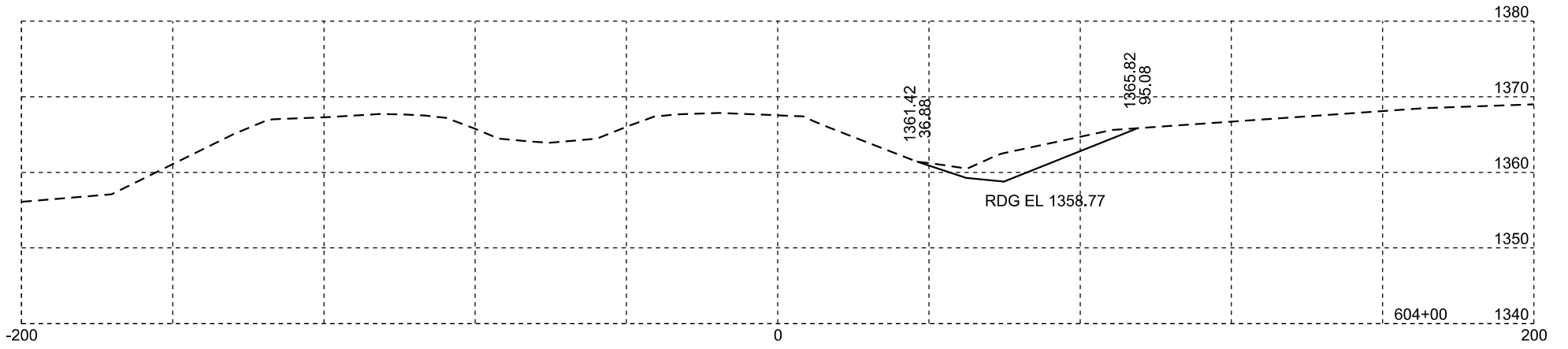
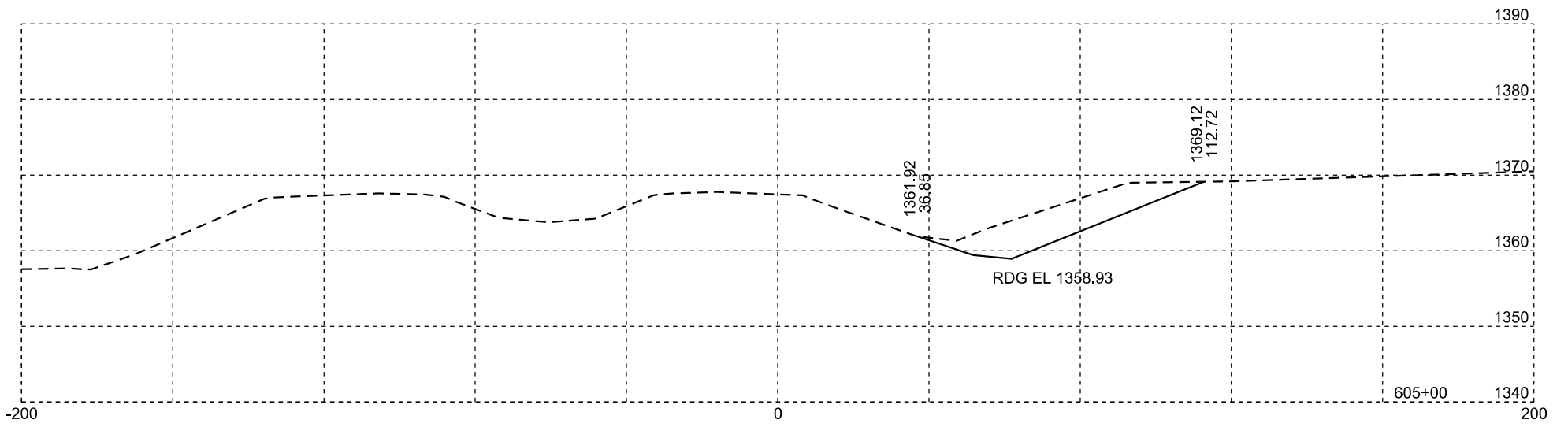
STATE OF SOUTH DAKOTA	PROJECT	SHEET NO.	TOTAL SHEETS
	PT 0908(105)349	X34	X40



Exit 350 Ramp C

Plotting Date: 07/01/2024

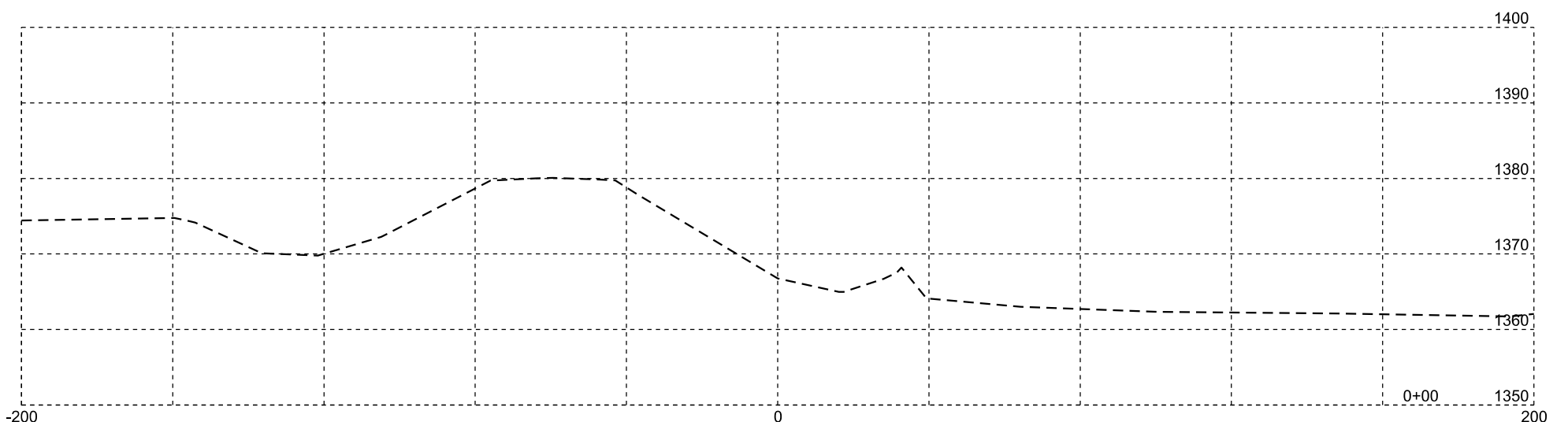
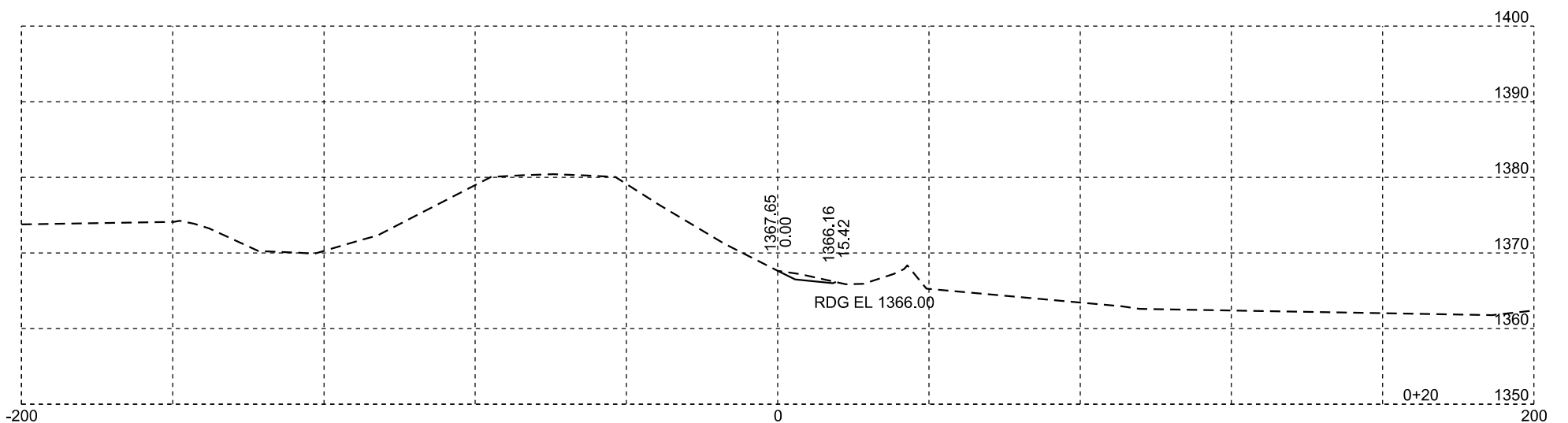
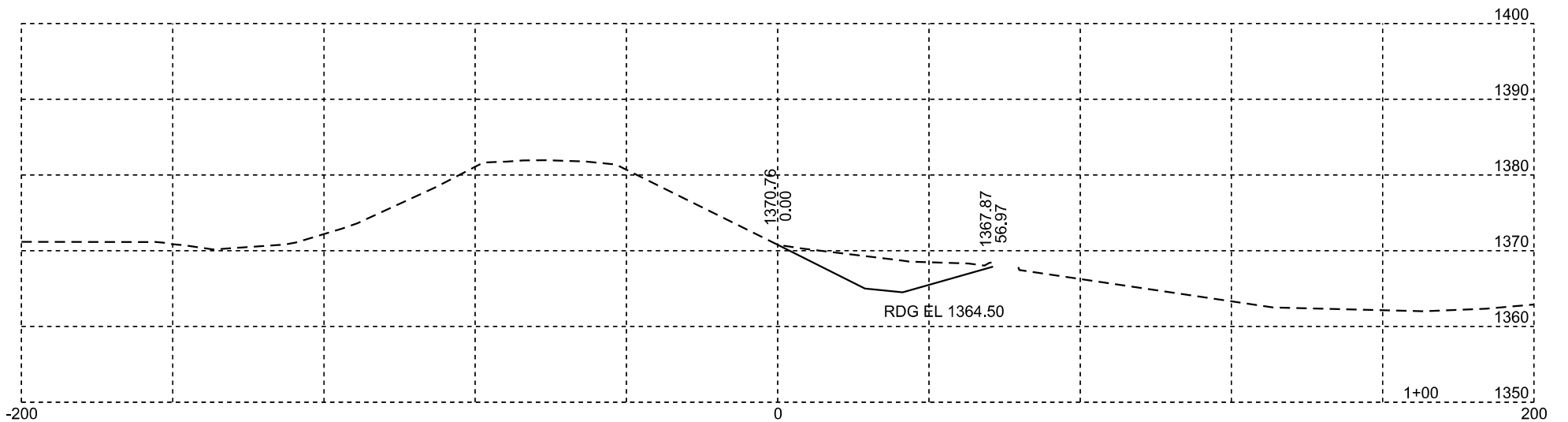
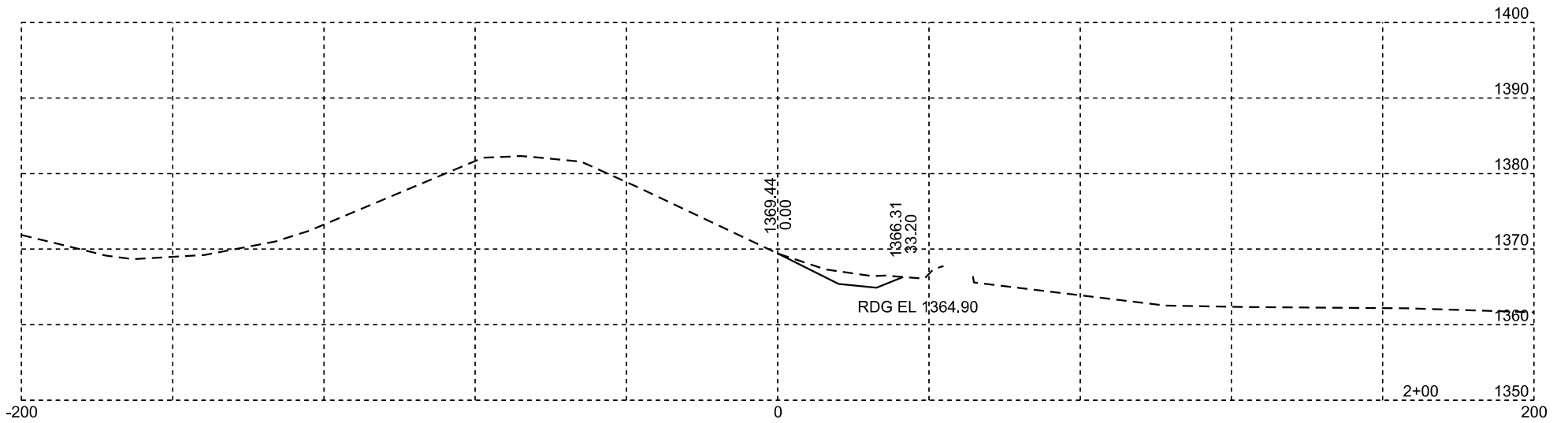
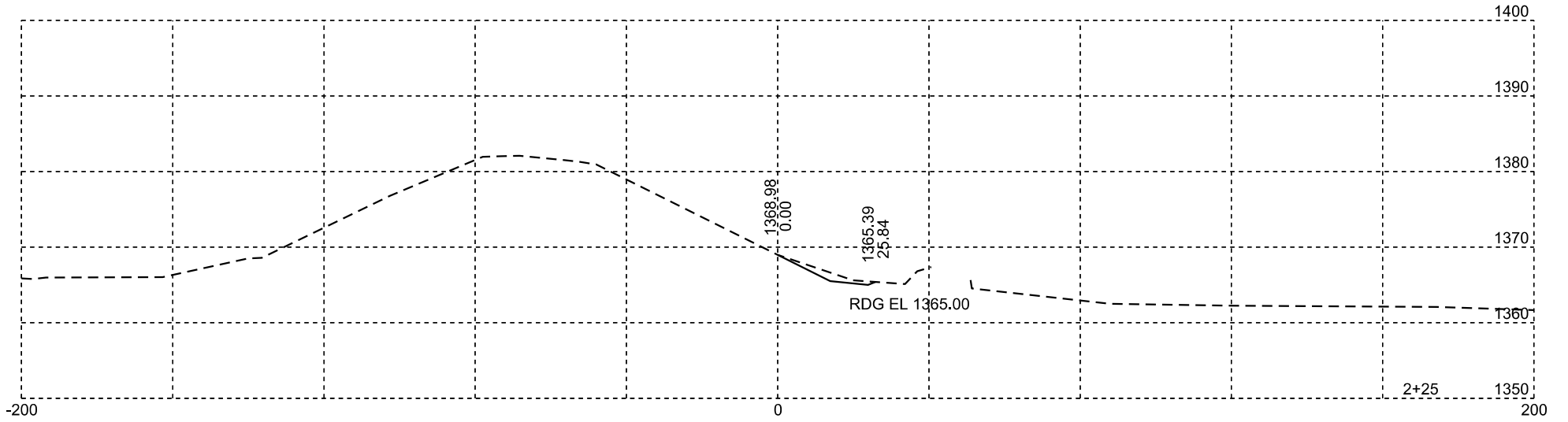
STATE OF SOUTH DAKOTA	PROJECT	SHEET NO.	TOTAL SHEETS
	PT 0908(105)349	X35	X40



Exit 350 Ramp C

Plotting Date: 07/01/2024

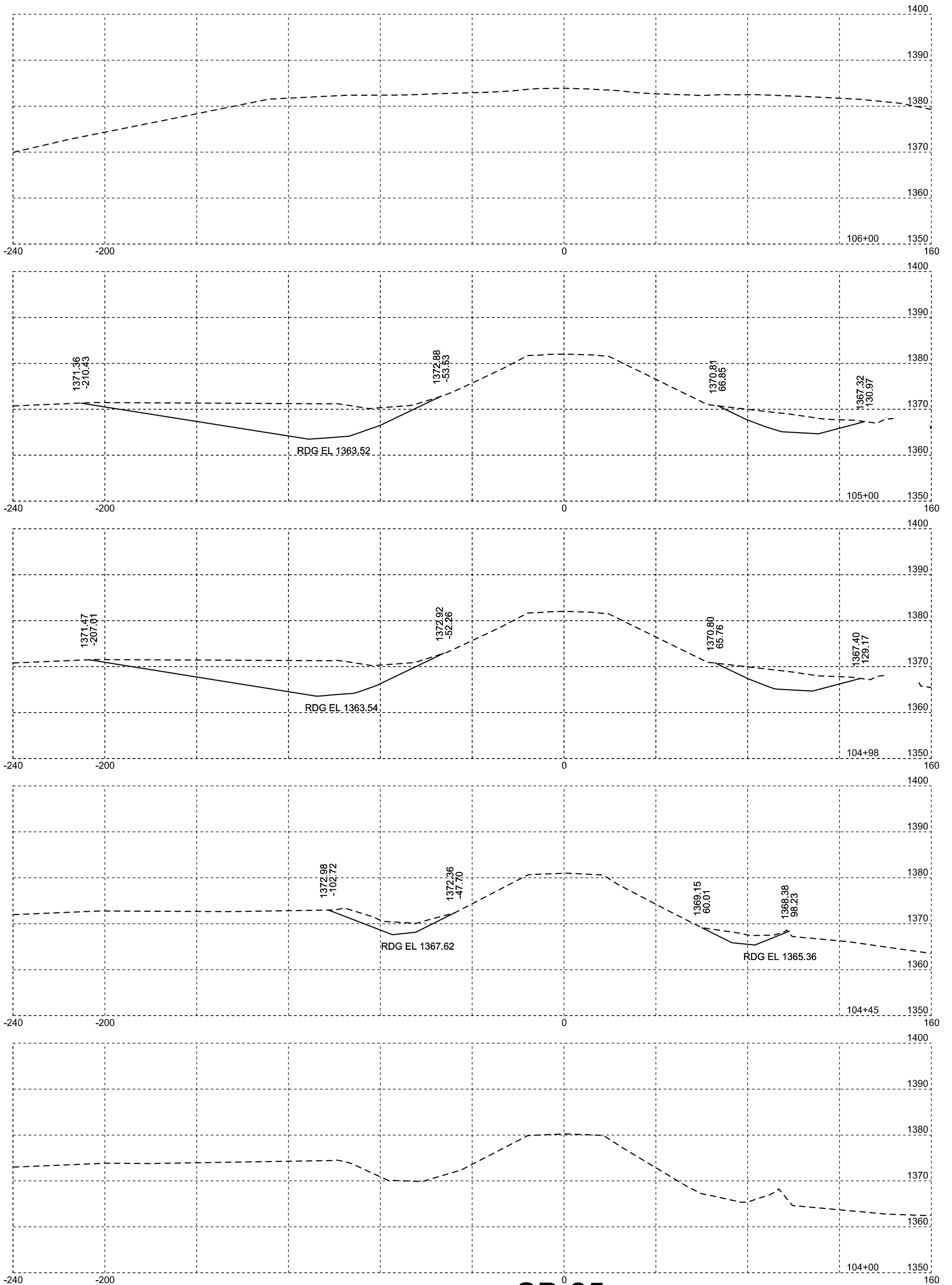
STATE OF SOUTH DAKOTA	PROJECT	SHEET NO.	TOTAL SHEETS
	PT 0908(105)349	X36	X40



Exit 350 - Ramp B - dr700

Plotting Date: 07/01/2024

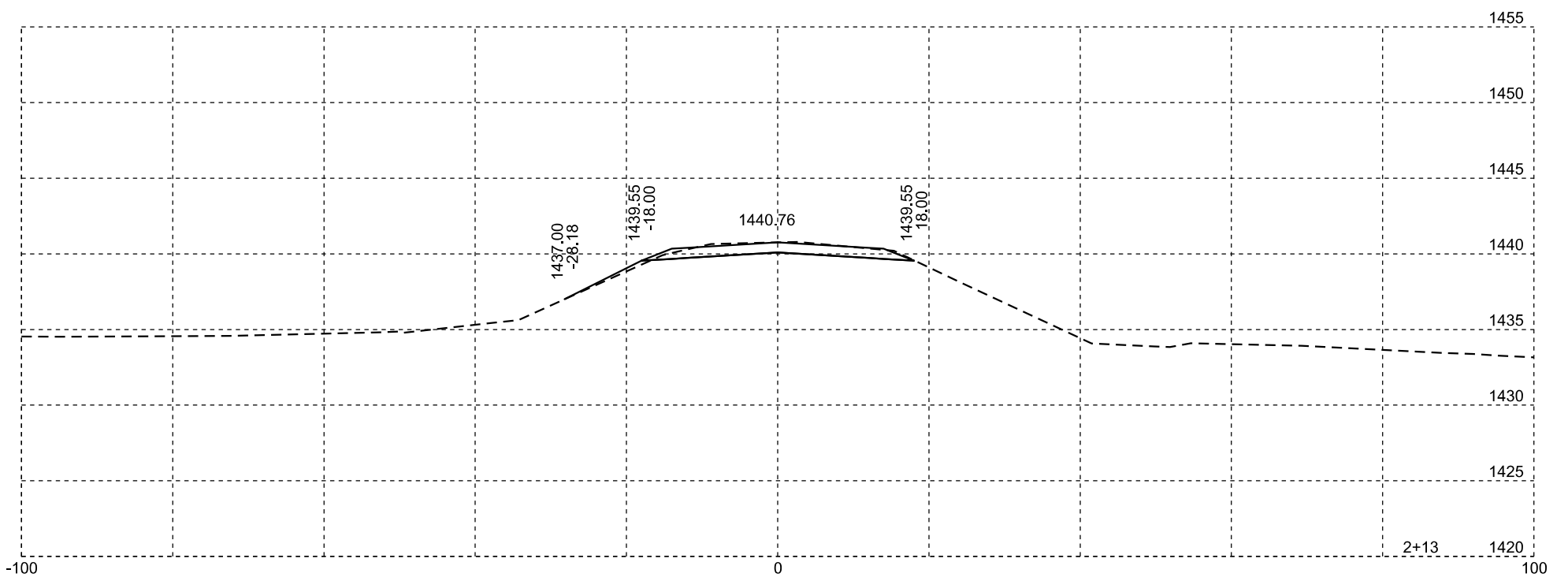
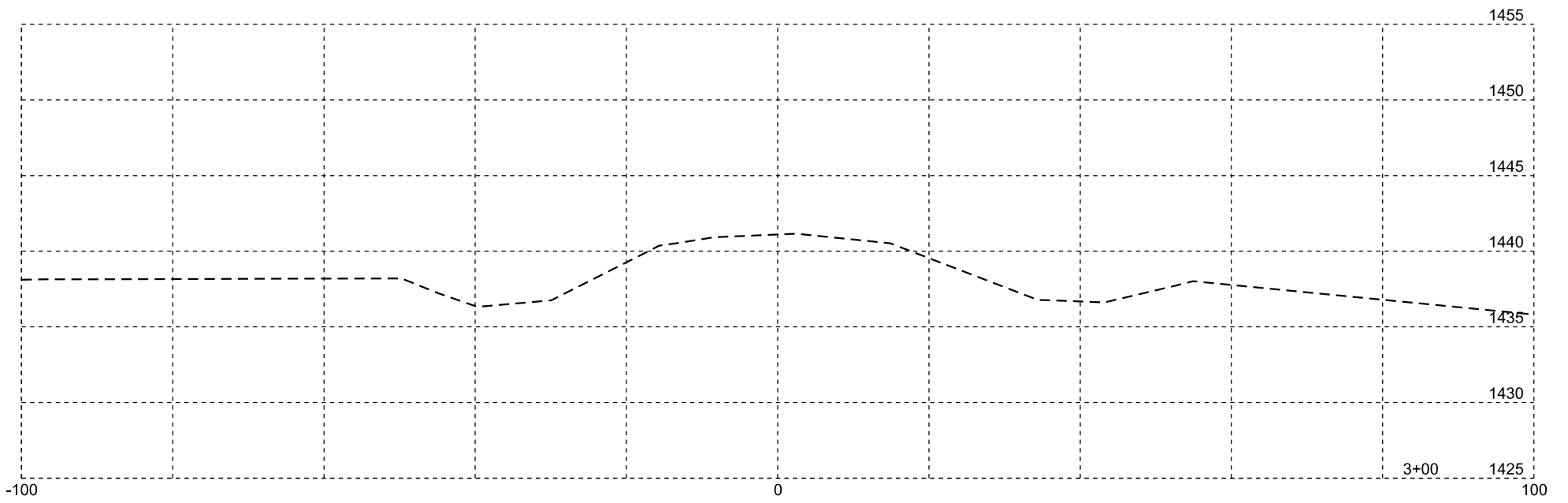
STATE OF SOUTH DAKOTA	PROJECT	SHEET NO.	TOTAL SHEETS
	PT 0908(105)349	X37	X40



SD 25

Plotting Date: 07/01/2024

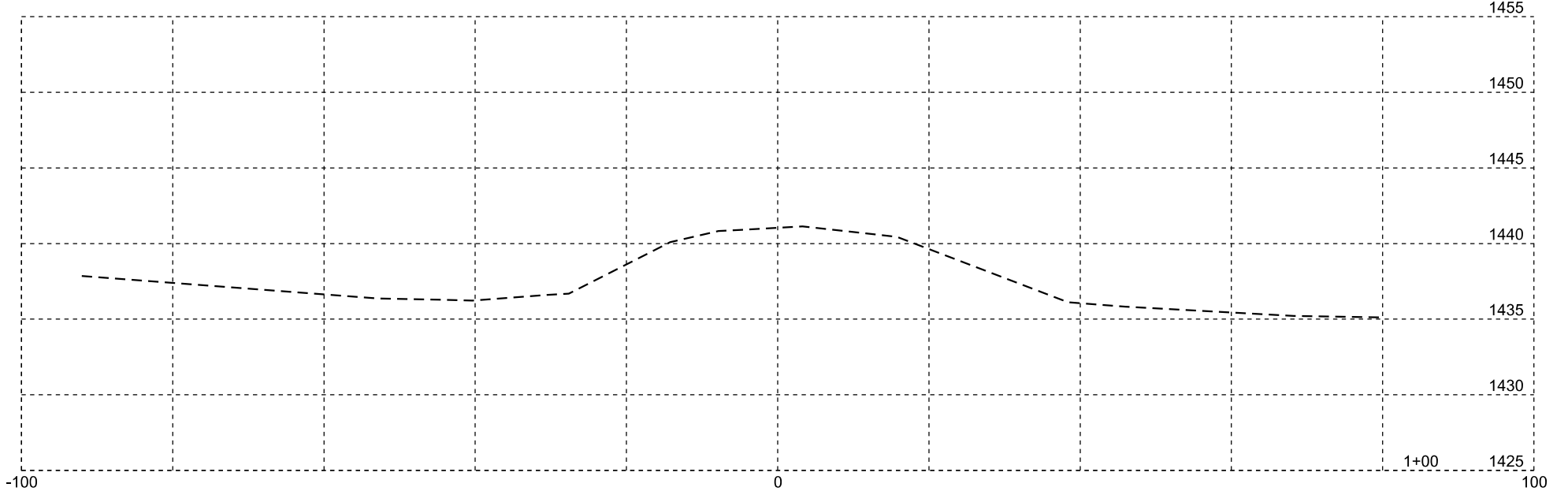
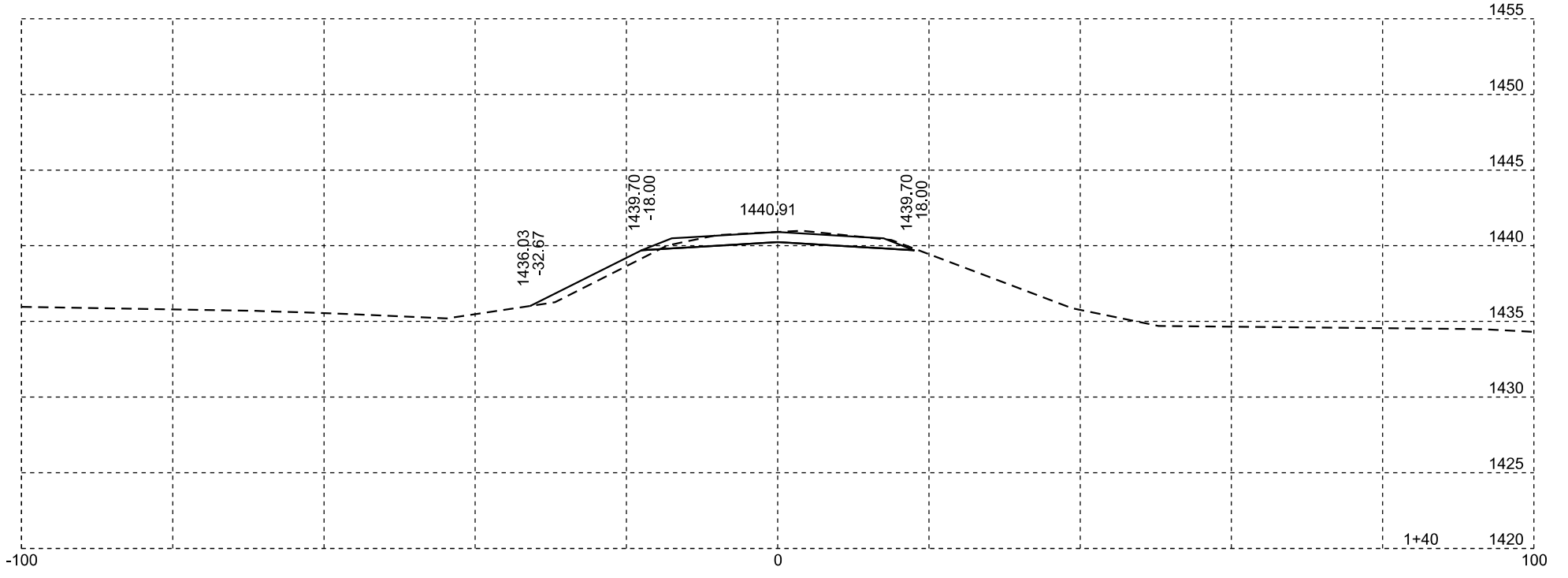
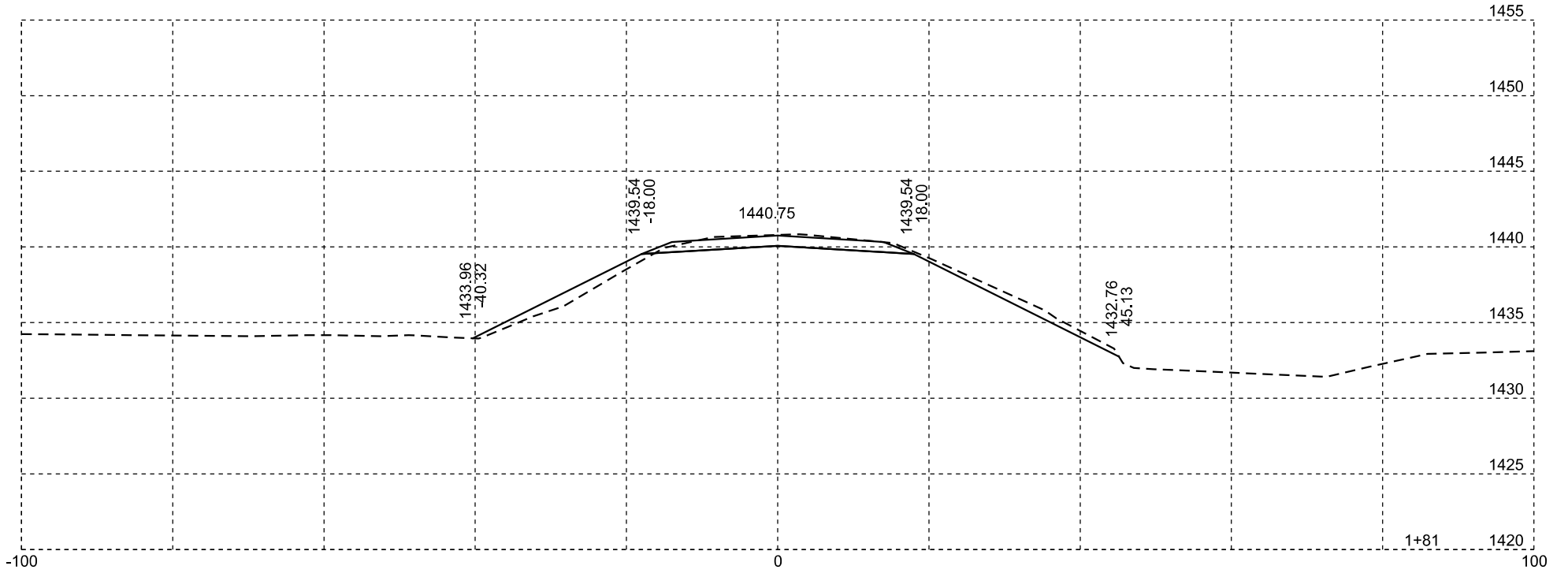
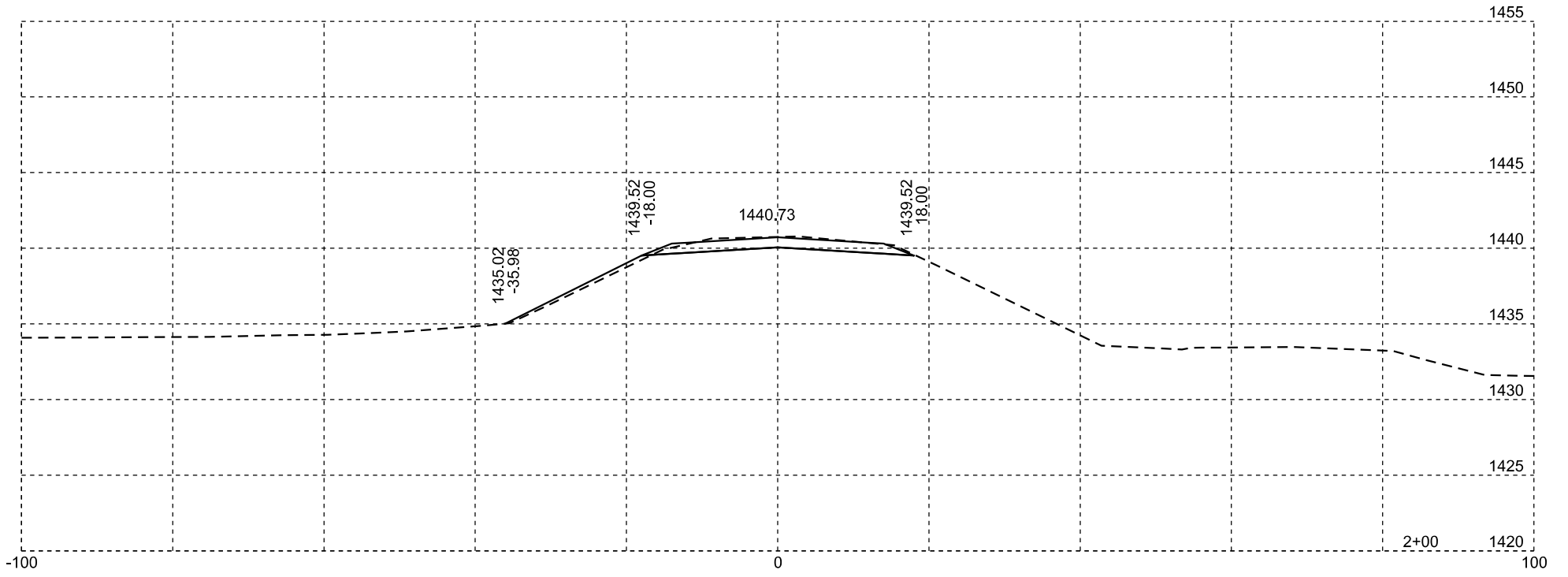
STATE OF SOUTH DAKOTA	PROJECT	SHEET NO.	TOTAL SHEETS
	PT 0908(105)349	X38	X40



257th St

Rev Date: 07-14-2023
 Plotting Date: 07/01/2024

STATE OF SOUTH DAKOTA	PROJECT	SHEET NO.	TOTAL SHEETS
	PT 0908(105)349	X39	X40



257th St

Rev Date: 07-14-2023
 Plotting Date: 07/01/2024

STATE OF SOUTH DAKOTA	PROJECT	SHEET NO.	TOTAL SHEETS
	PT 0908(105)349	X40	X40