

FOR BIDDING PURPOSES ONLY

STATE OF SOUTH DAKOTA	PROJECT	SHEET	TOTAL SHEETS
	NH 0044(227)40	X1	X38

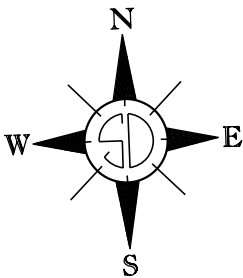
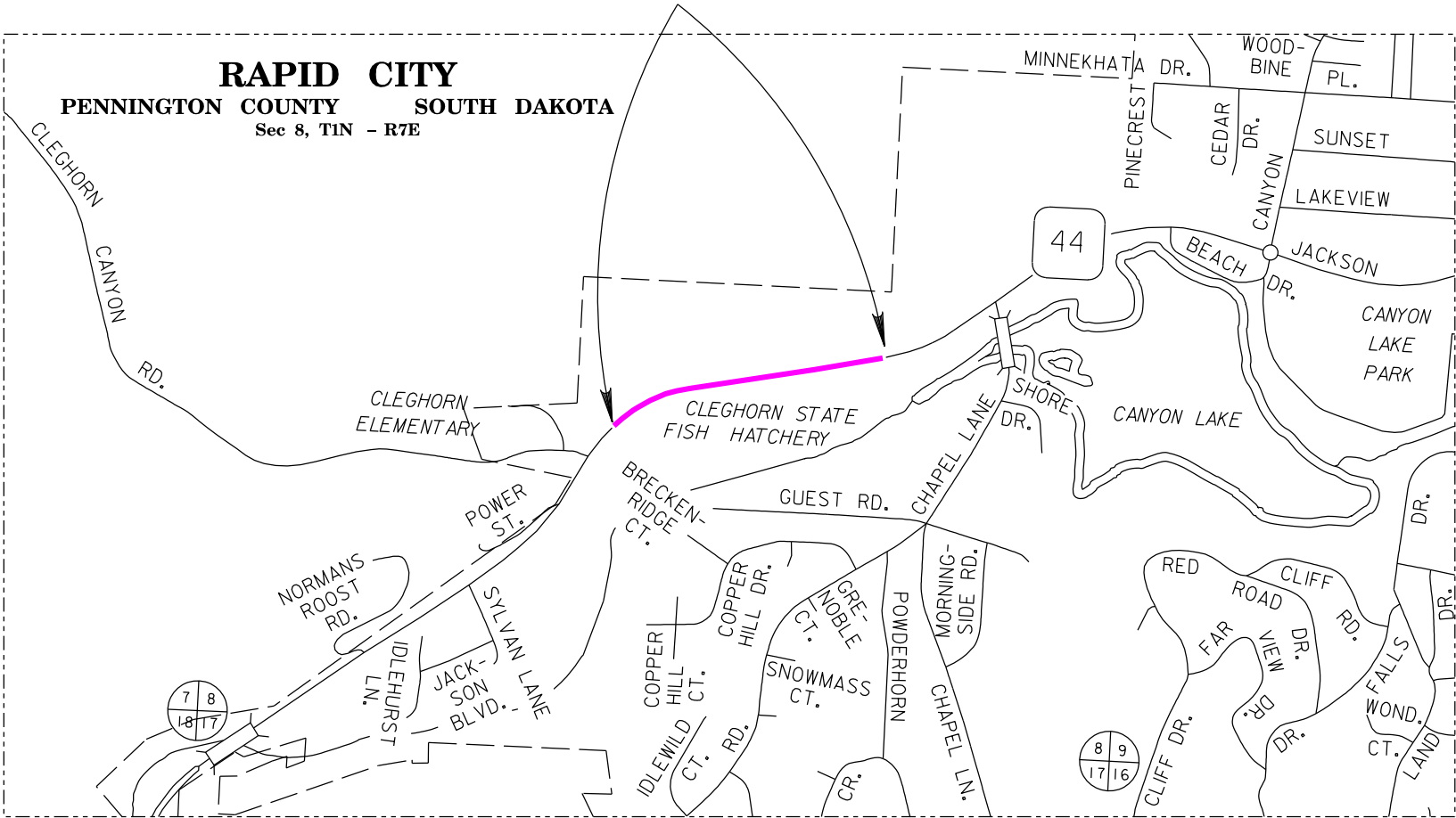
Plotting Date: 2/5/2025

# SECTION X: CROSS SECTIONS

## INDEX OF SHEETS

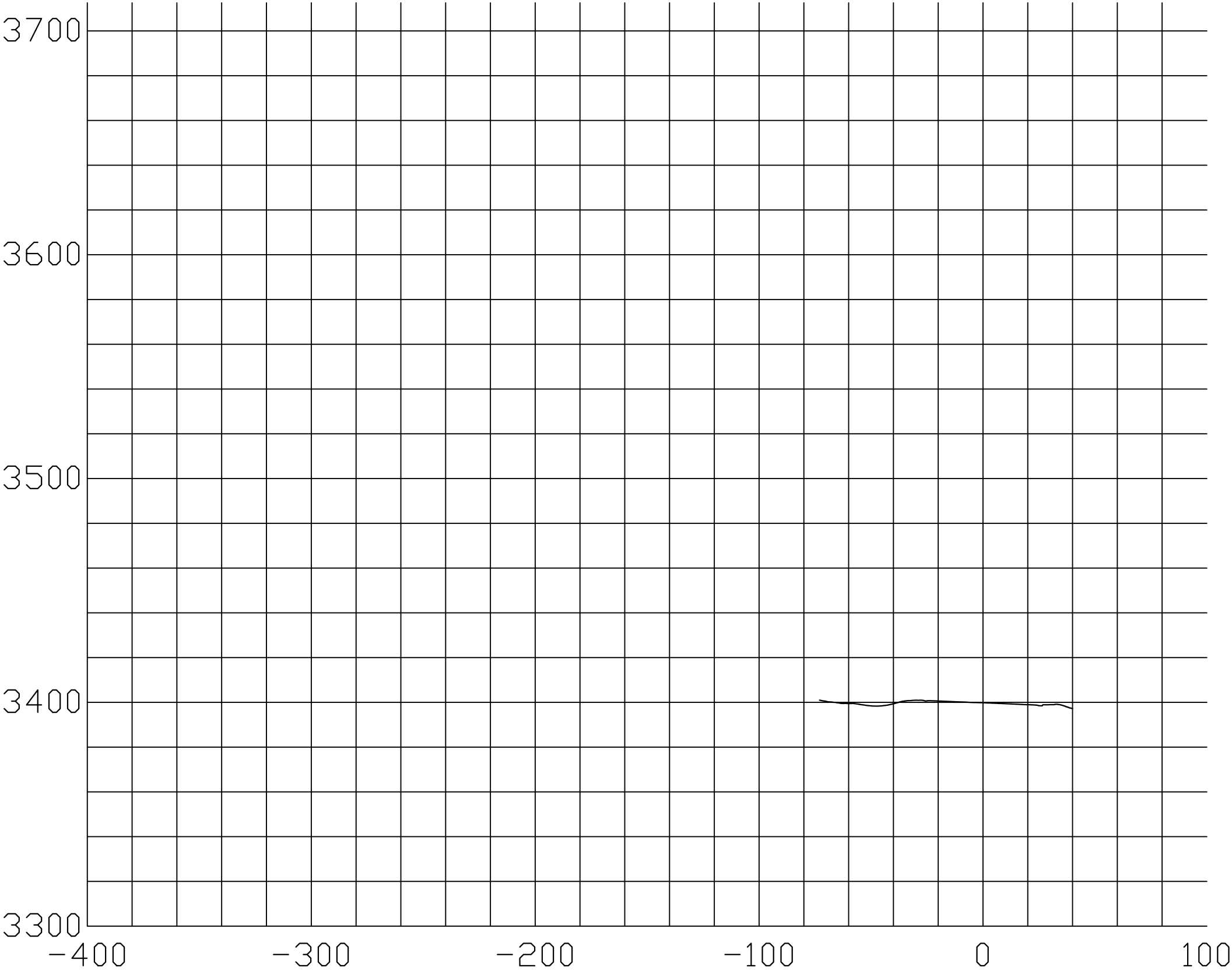
- X1
- X2 - X38
- General Layout with Index
- Cross Sections

PROJECT NH 0044(227)40  
MRM 40.46 + 0.04 to MRM 40.46 + 0.34



FOR BIDDING PURPOSES ONLY

STATE OF SOUTH DAKOTA	PROJECT	SHEET	TOTAL SHEETS
	NH 0044(227)40	X2	X38



STATION 00+00



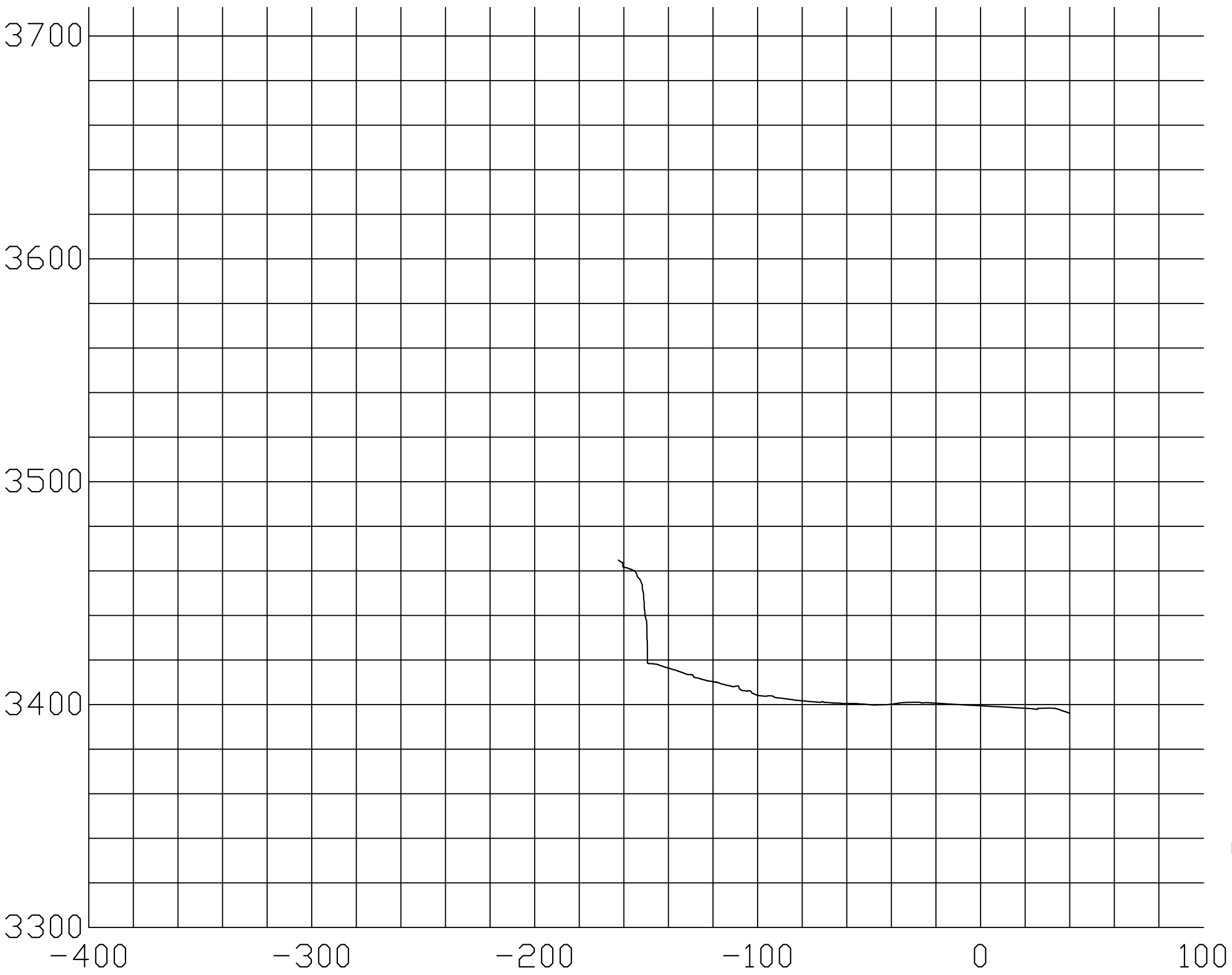
0 25 50  
PLAN SCALE IN FEET

- NOTES:
- 1. Orthorectified imagery, contours, digital elevation models, and cross-sections derived from drone photogrammetry; data collection and processing by Chinook Landscape Architecture, Inc.
  - 2. Contours and digital elevation model data includes vegetation, structures, etc.
  - 3. Ground Control Point coordinates and marking by SD DOT.
  - 4. NOT A LAND SURVEY.
  - 5. Overhead utility poles may be present at certain locations.
  - 6. Locations shown are approximate and may need to be field fit. See typical section for minimum offset.



FOR BIDDING PURPOSES ONLY

STATE OF SOUTH DAKOTA	PROJECT	SHEET	TOTAL SHEETS
	NH 0044(227)40	X3	X38



STATION 00+50



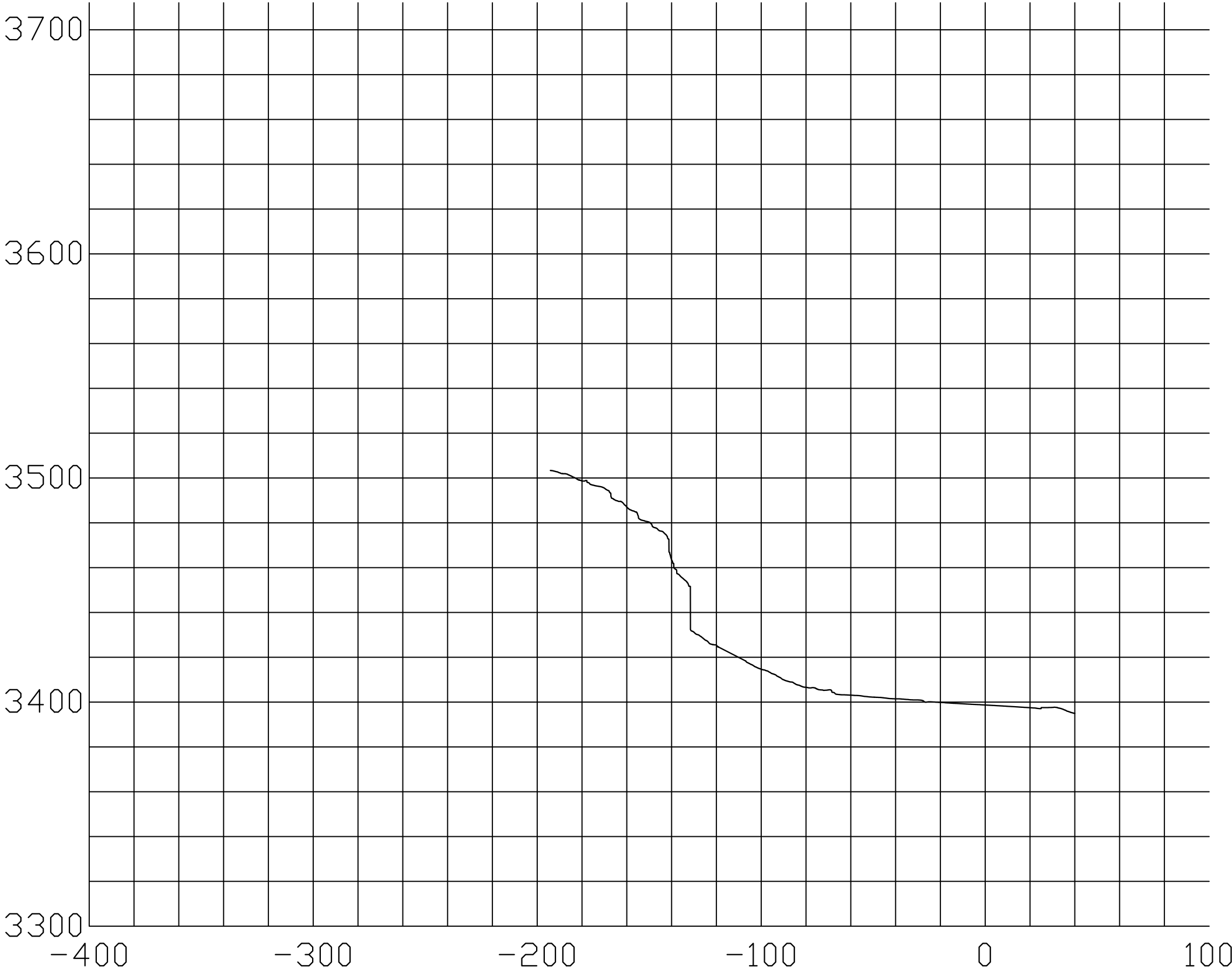
0 25 50  
PLAN SCALE IN FEET

- NOTES:
- 1. Orthorectified imagery, contours, digital elevation models, and cross-sections derived from drone photogrammetry; data collection and processing by Chinook Landscape Architecture, Inc.
  - 2. Contours and digital elevation model data includes vegetation, structures, etc.
  - 3. Ground Control Point coordinates and marking by SD DOT.
  - 4. NOT A LAND SURVEY.
  - 5. Overhead utility poles may be present at certain locations.
  - 6. Locations shown are approximate and may need to be field fit. See typical section for minimum offset.

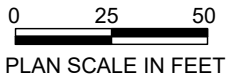


FOR BIDDING PURPOSES ONLY

STATE OF SOUTH DAKOTA	PROJECT	SHEET	TOTAL SHEETS
	NH 0044(227)40	X4	X38



STATION 01+00

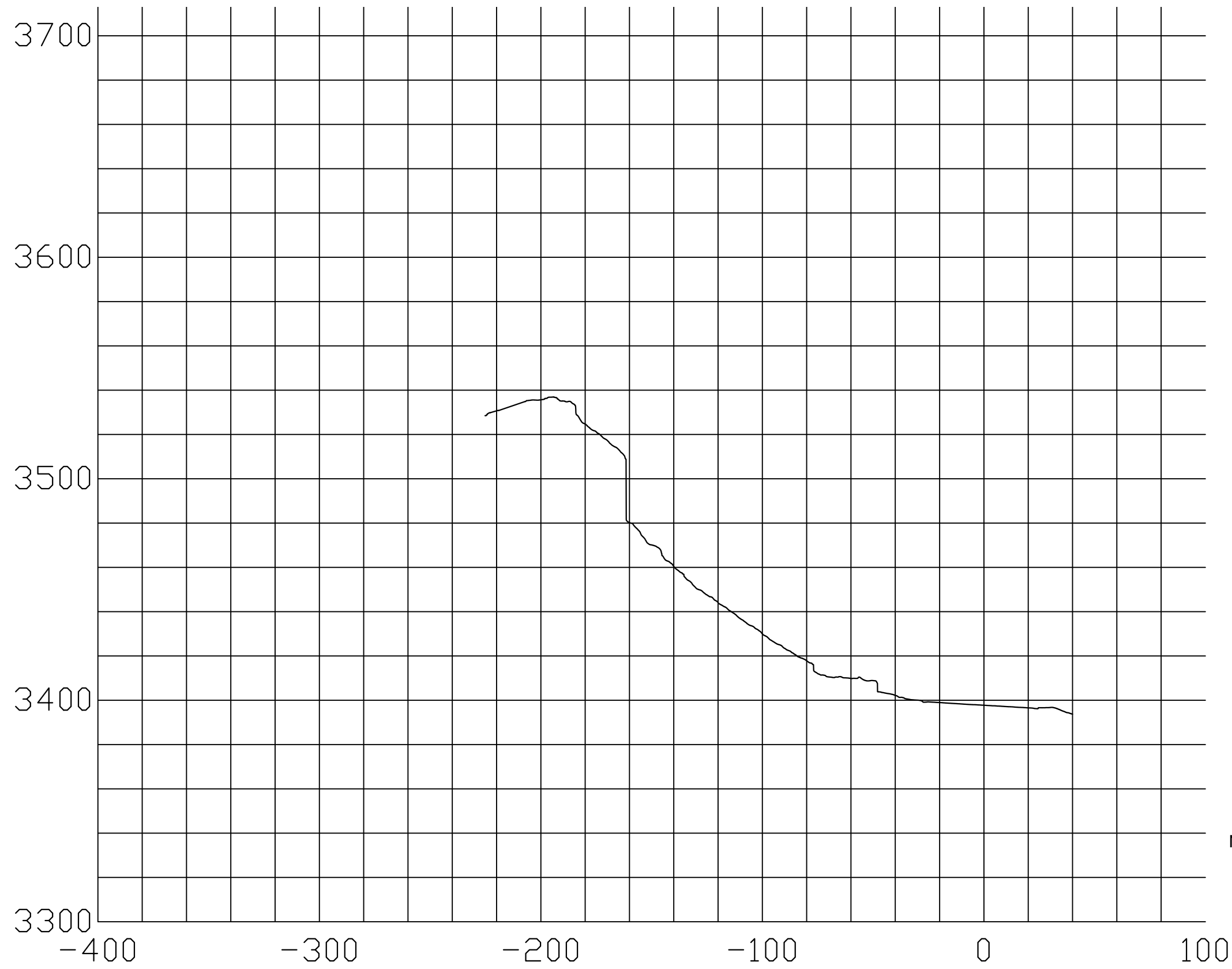


- NOTES:
- 1. Orthorectified imagery, contours, digital elevation models, and cross-sections derived from drone photogrammetry; data collection and processing by Chinook Landscape Architecture, Inc.
  - 2. Contours and digital elevation model data includes vegetation, structures, etc.
  - 3. Ground Control Point coordinates and marking by SD DOT.
  - 4. NOT A LAND SURVEY.
  - 5. Overhead utility poles may be present at certain locations.
  - 6. Locations shown are approximate and may need to be field fit. See typical section for minimum offset.

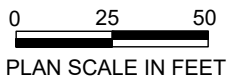


FOR BIDDING PURPOSES ONLY

STATE OF SOUTH DAKOTA	PROJECT	SHEET	TOTAL SHEETS
	NH 0044(227)40	X5	X38

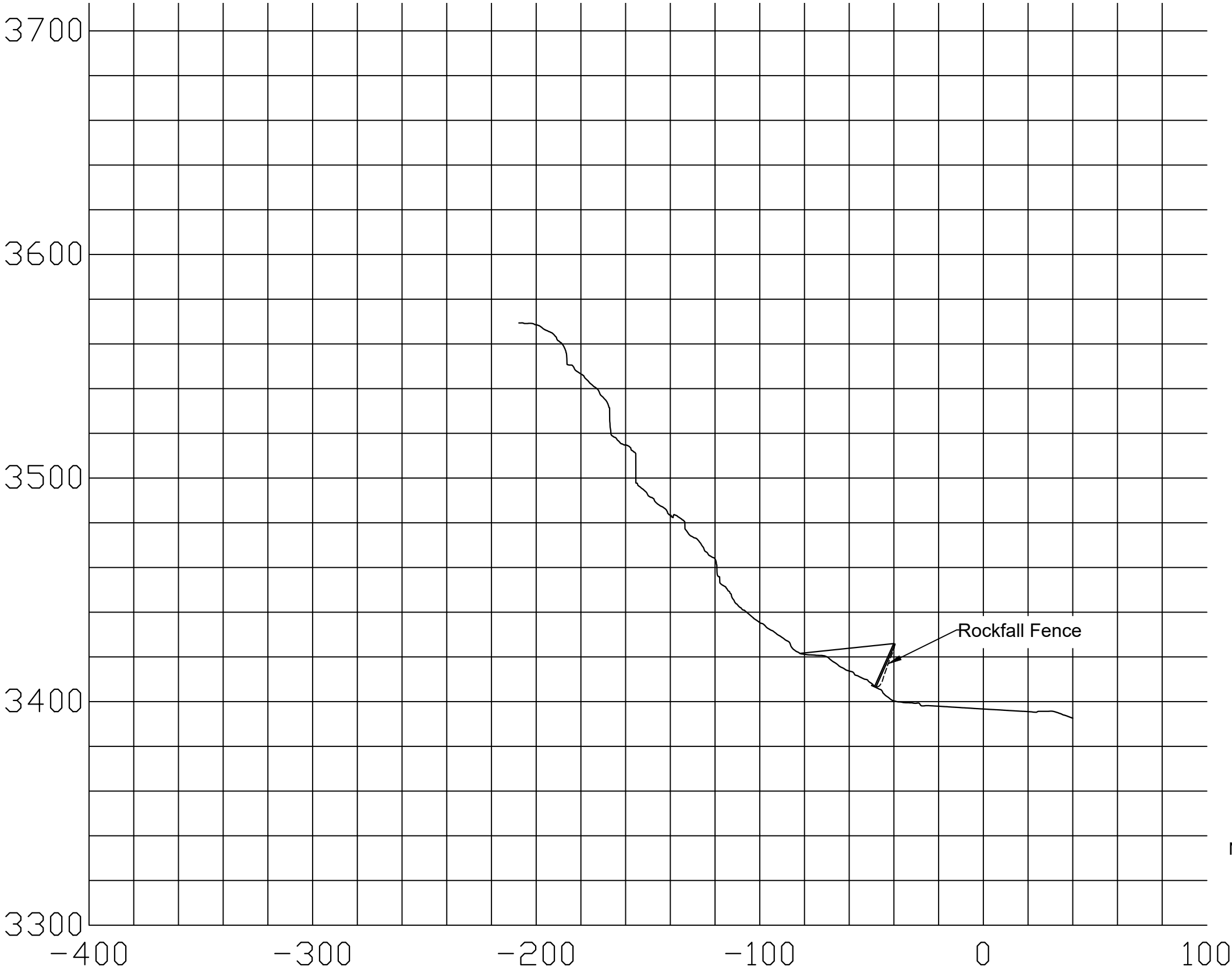


STATION 01+50



- NOTES:
- 1. Orthorectified imagery, contours, digital elevation models, and cross-sections derived from drone photogrammetry; data collection and processing by Chinook Landscape Architecture, Inc.
  - 2. Contours and digital elevation model data includes vegetation, structures, etc.
  - 3. Ground Control Point coordinates and marking by SD DOT.
  - 4. NOT A LAND SURVEY.
  - 5. Overhead utility poles may be present at certain locations.
  - 6. Locations shown are approximate and may need to be field fit. See typical section for minimum offset.



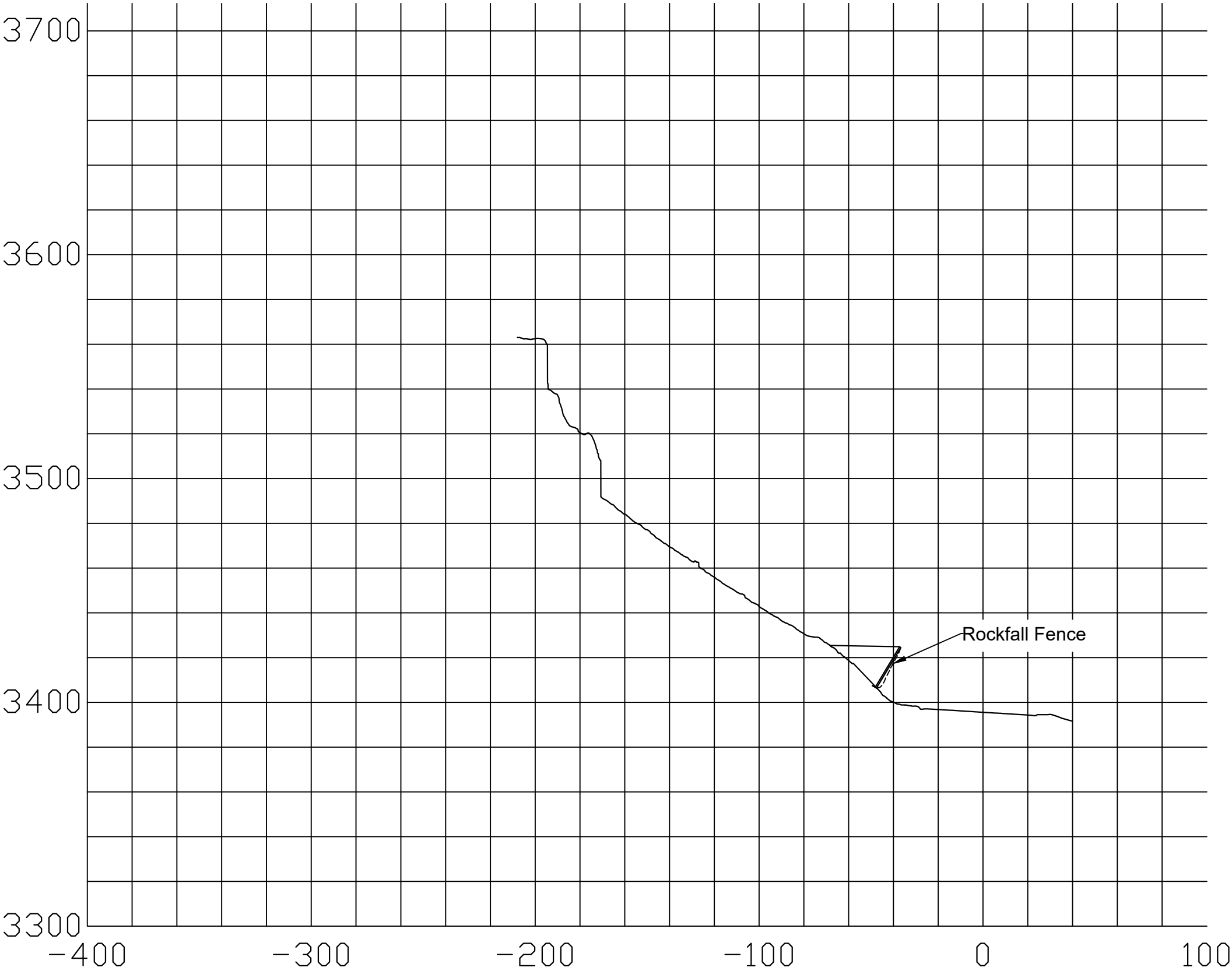


STATION 02+00



0 25 50  
PLAN SCALE IN FEET

- NOTES:
- 1. Orthorectified imagery, contours, digital elevation models, and cross-sections derived from drone photogrammetry; data collection and processing by Chinook Landscape Architecture, Inc.
  - 2. Contours and digital elevation model data includes vegetation, structures, etc.
  - 3. Ground Control Point coordinates and marking by SD DOT.
  - 4. NOT A LAND SURVEY.
  - 5. Overhead utility poles may be present at certain locations.
  - 6. Locations shown are approximate and may need to be field fit. See typical section for minimum offset.



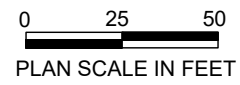
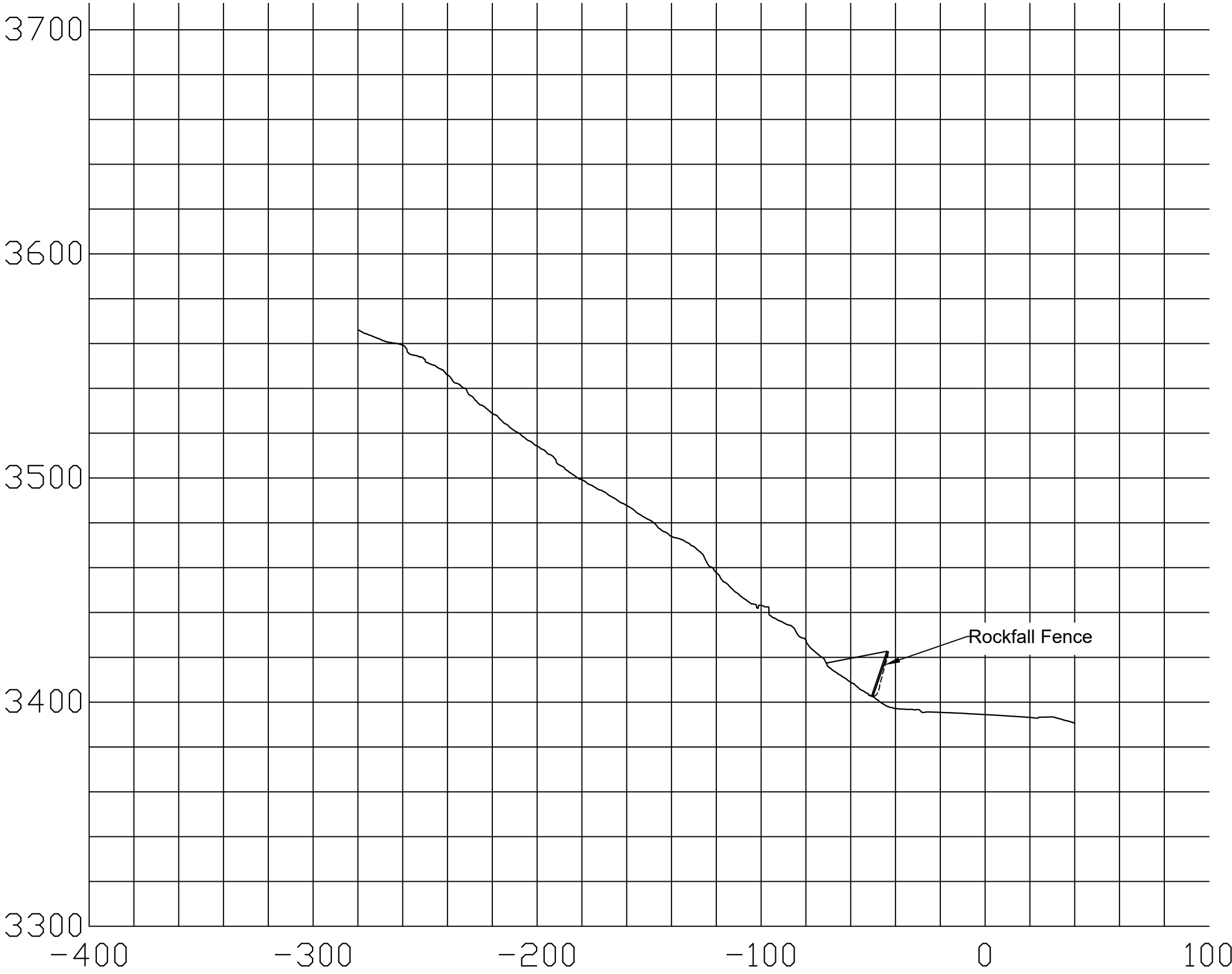
STATION 02+50



0 25 50  
PLAN SCALE IN FEET

- NOTES:
- 1. Orthorectified imagery, contours, digital elevation models, and cross-sections derived from drone photogrammetry; data collection and processing by Chinook Landscape Architecture, Inc.
  - 2. Contours and digital elevation model data includes vegetation, structures, etc.
  - 3. Ground Control Point coordinates and marking by SD DOT.
  - 4. NOT A LAND SURVEY.
  - 5. Overhead utility poles may be present at certain locations.
  - 6. Locations shown are approximate and may need to be field fit. See typical section for minimum offset.

STATE OF SOUTH DAKOTA	PROJECT	SHEET	TOTAL SHEETS
	NH 0044(227)40	X8	X38



- NOTES:
1. Orthorectified imagery, contours, digital elevation models, and cross-sections derived from drone photogrammetry; data collection and processing by Chinook Landscape Architecture, Inc.
  2. Contours and digital elevation model data includes vegetation, structures, etc.
  3. Ground Control Point coordinates and marking by SD DOT.
  4. NOT A LAND SURVEY.
  5. Overhead utility poles may be present at certain locations.
  6. Locations shown are approximate and may need to be field fit. See typical section for minimum offset.

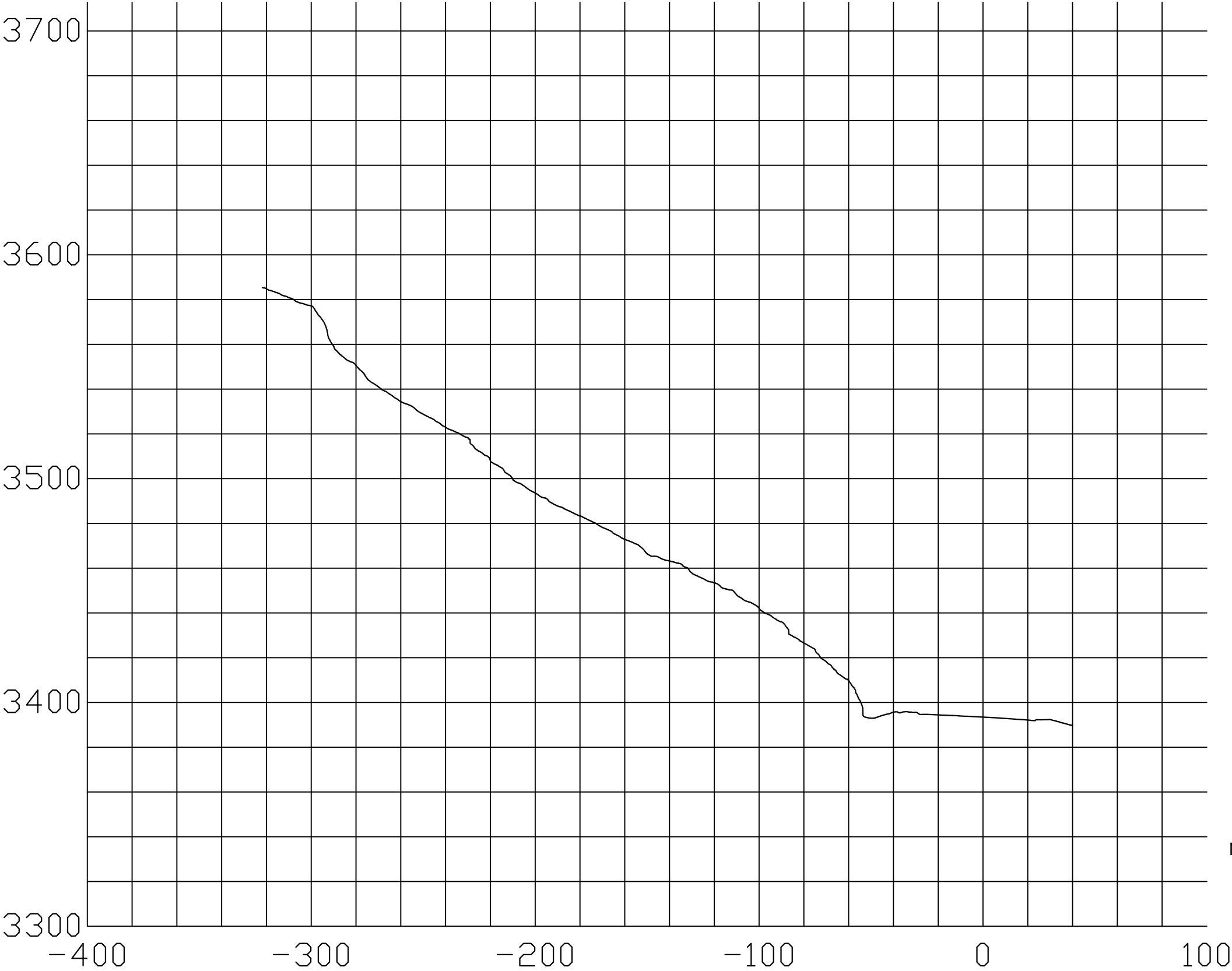
STATION 03+00





FOR BIDDING PURPOSES ONLY

STATE OF SOUTH DAKOTA	PROJECT	SHEET	TOTAL SHEETS
	NH 0044(227)40	X9	X38



STATION 03+50

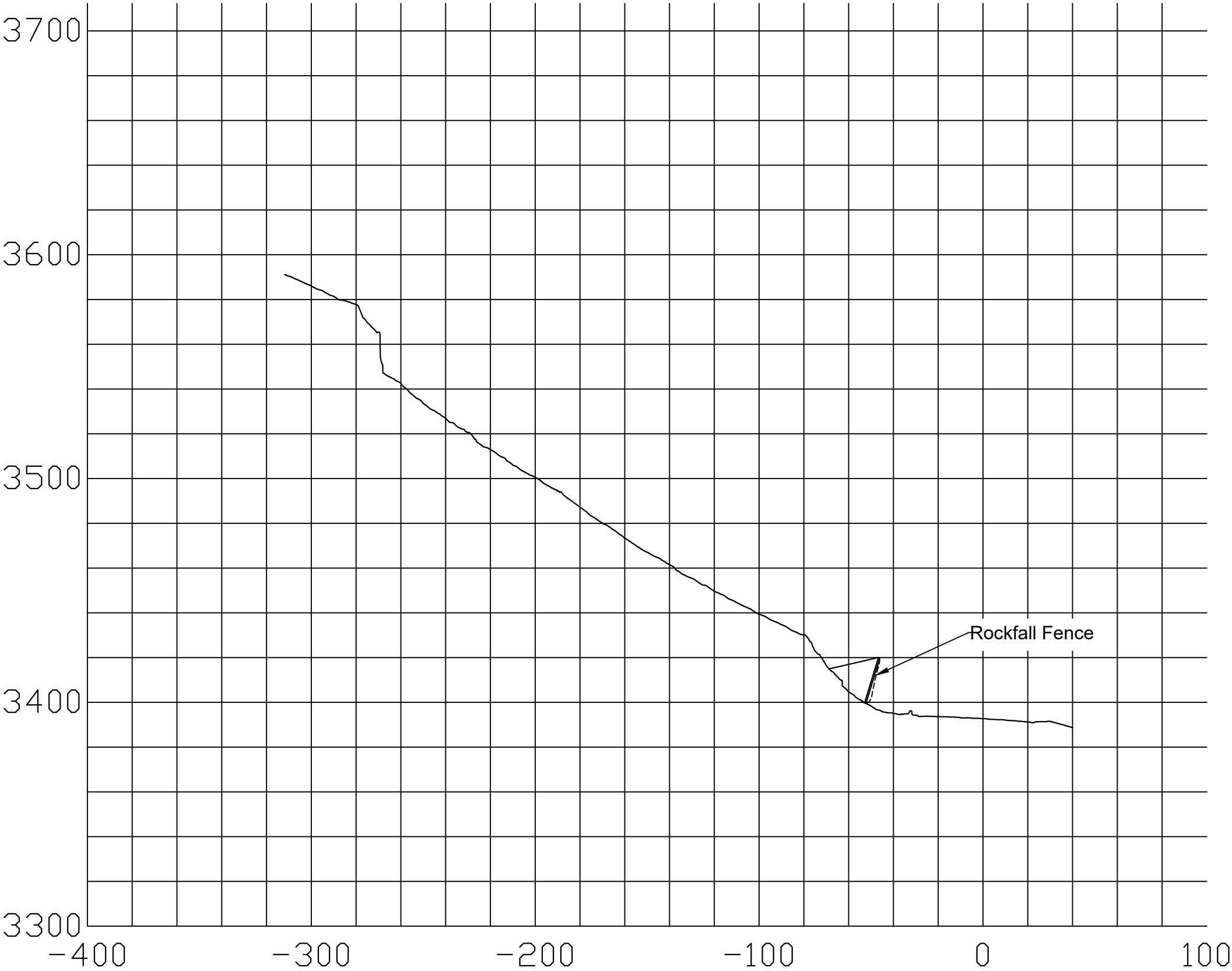


0 25 50  
PLAN SCALE IN FEET

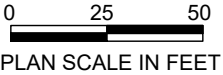
- NOTES:
1. Orthorectified imagery, contours, digital elevation models, and cross-sections derived from drone photogrammetry; data collection and processing by Chinook Landscape Architecture, Inc.
  2. Contours and digital elevation model data includes vegetation, structures, etc.
  3. Ground Control Point coordinates and marking by SD DOT.
  4. NOT A LAND SURVEY.
  5. Overhead utility poles may be present at certain locations.
  6. Locations shown are approximate and may need to be field fit. See typical section for minimum offset.



STATE OF SOUTH DAKOTA	PROJECT	SHEET	TOTAL SHEETS
	NH 0044(227)40	X10	X38



STATION 04+00

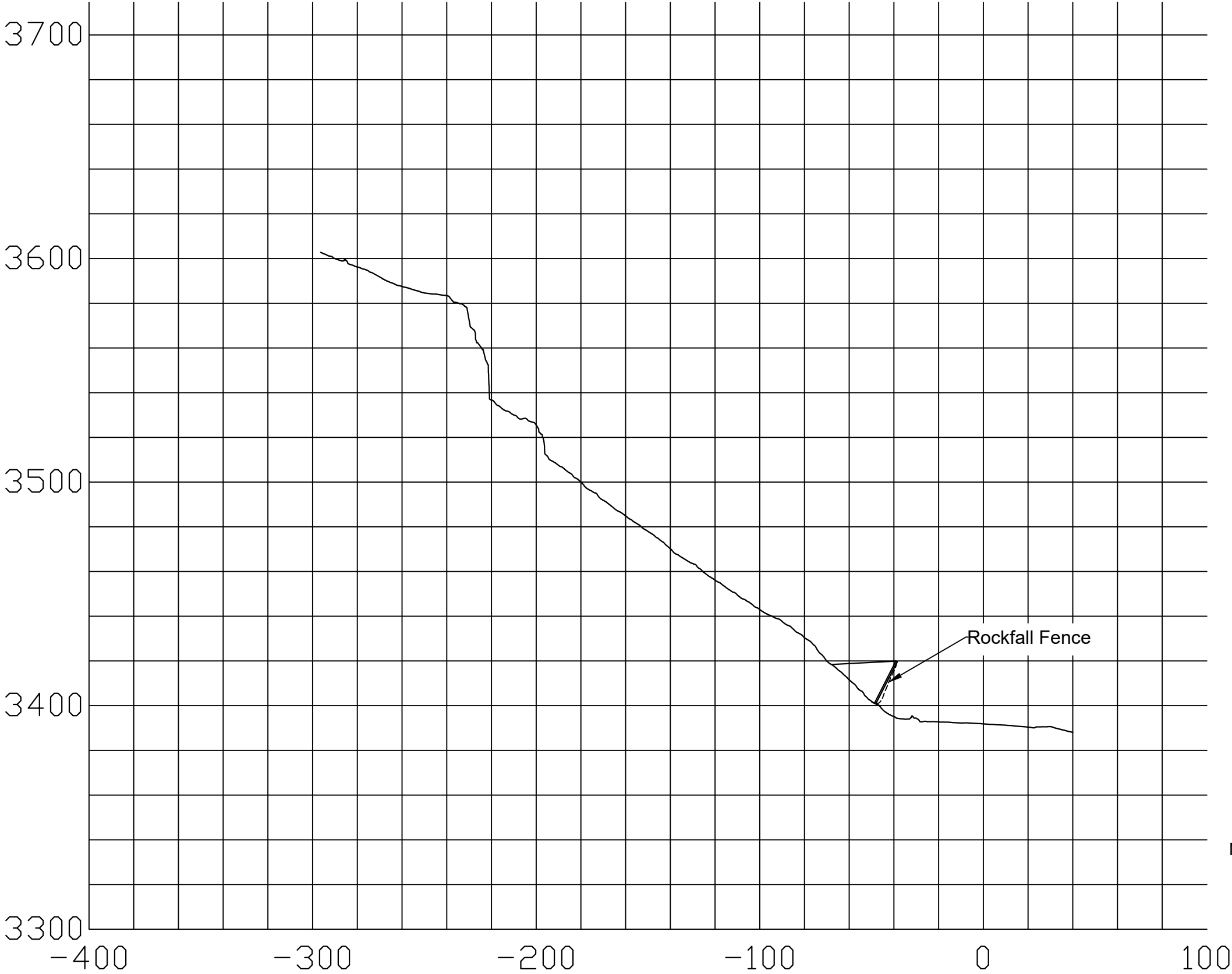


- NOTES:
- 1. Orthorectified imagery, contours, digital elevation models, and cross-sections derived from drone photogrammetry; data collection and processing by Chinook Landscape Architecture, Inc.
  - 2. Contours and digital elevation model data includes vegetation, structures, etc.
  - 3. Ground Control Point coordinates and marking by SD DOT.
  - 4. NOT A LAND SURVEY.
  - 5. Overhead utility poles may be present at certain locations.
  - 6. Locations shown are approximate and may need to be field fit. See typical section for minimum offset.



FOR BIDDING PURPOSES ONLY

STATE OF SOUTH DAKOTA	PROJECT	SHEET	TOTAL SHEETS
	NH 0044(227)40	X11	X38



0 25 50  
PLAN SCALE IN FEET

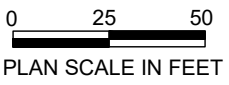

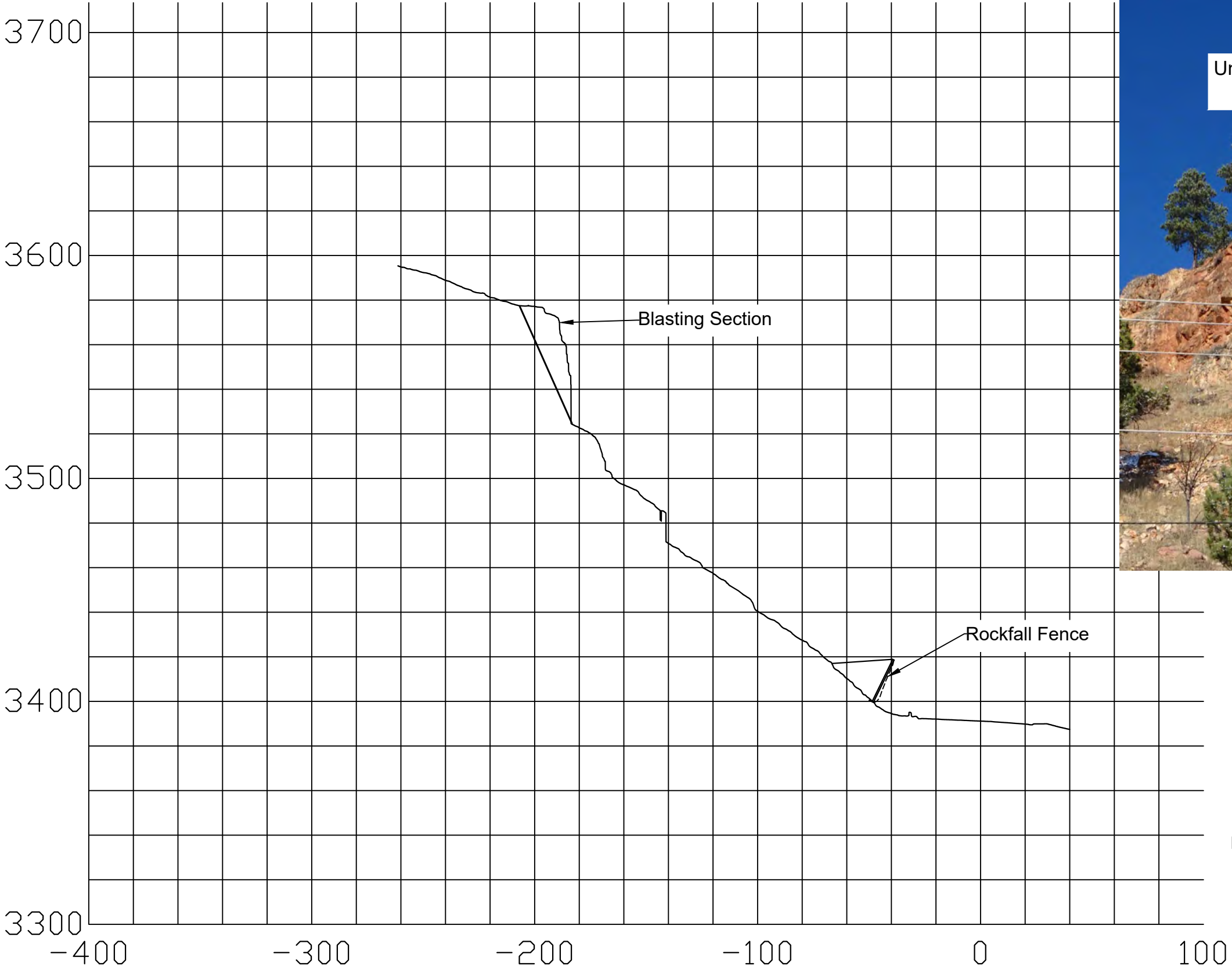
- NOTES:
- 1. Orthorectified imagery, contours, digital elevation models, and cross-sections derived from drone photogrammetry; data collection and processing by Chinook Landscape Architecture, Inc.
  - 2. Contours and digital elevation model data includes vegetation, structures, etc.
  - 3. Ground Control Point coordinates and marking by SD DOT.
  - 4. NOT A LAND SURVEY.
  - 5. Overhead utility poles may be present at certain locations.
  - 6. Locations shown are approximate and may need to be field fit. See typical section for minimum offset.

STATION 04+50



FOR BIDDING PURPOSES ONLY

STATE OF SOUTH DAKOTA	PROJECT NH 0044(227)40	SHEET X12	TOTAL SHEETS X38
-----------------------------	---------------------------	--------------	------------------------



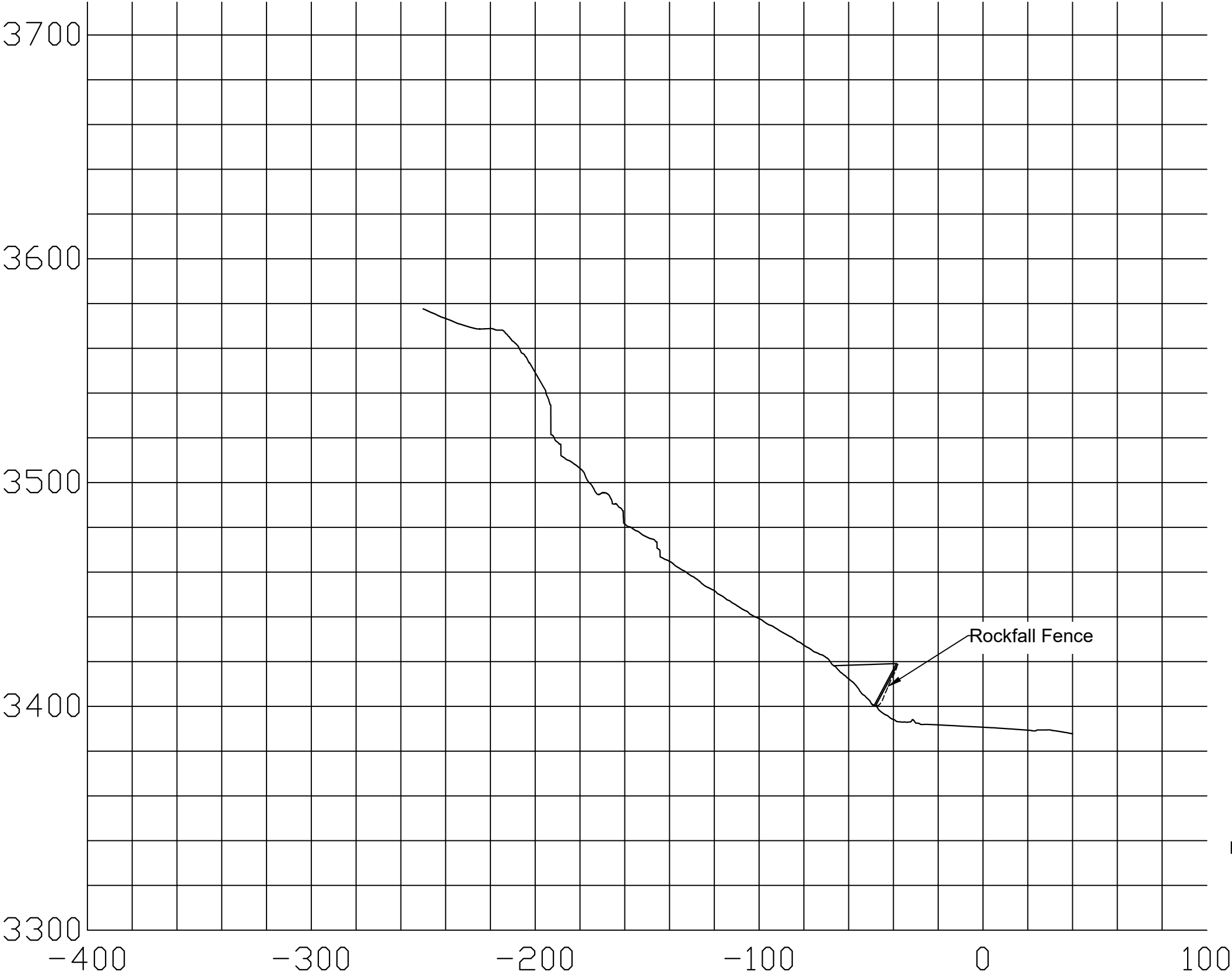
- NOTES:
1. Orthorectified imagery, contours, digital elevation models, and cross-sections derived from drone photogrammetry; data collection and processing by Chinook Landscape Architecture, Inc.
  2. Contours and digital elevation model data includes vegetation, structures, etc.
  3. Ground Control Point coordinates and marking by SD DOT.
  4. NOT A LAND SURVEY.
  5. Overhead utility poles may be present at certain locations.
  6. Locations shown are approximate and may need to be field fit. See typical section for minimum offset.

STATION 05+00



FOR BIDDING PURPOSES ONLY

STATE OF SOUTH DAKOTA	PROJECT	SHEET	TOTAL SHEETS
	NH 0044(227)40	X13	X38



0 25 50  
PLAN SCALE IN FEET

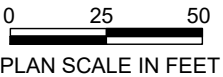
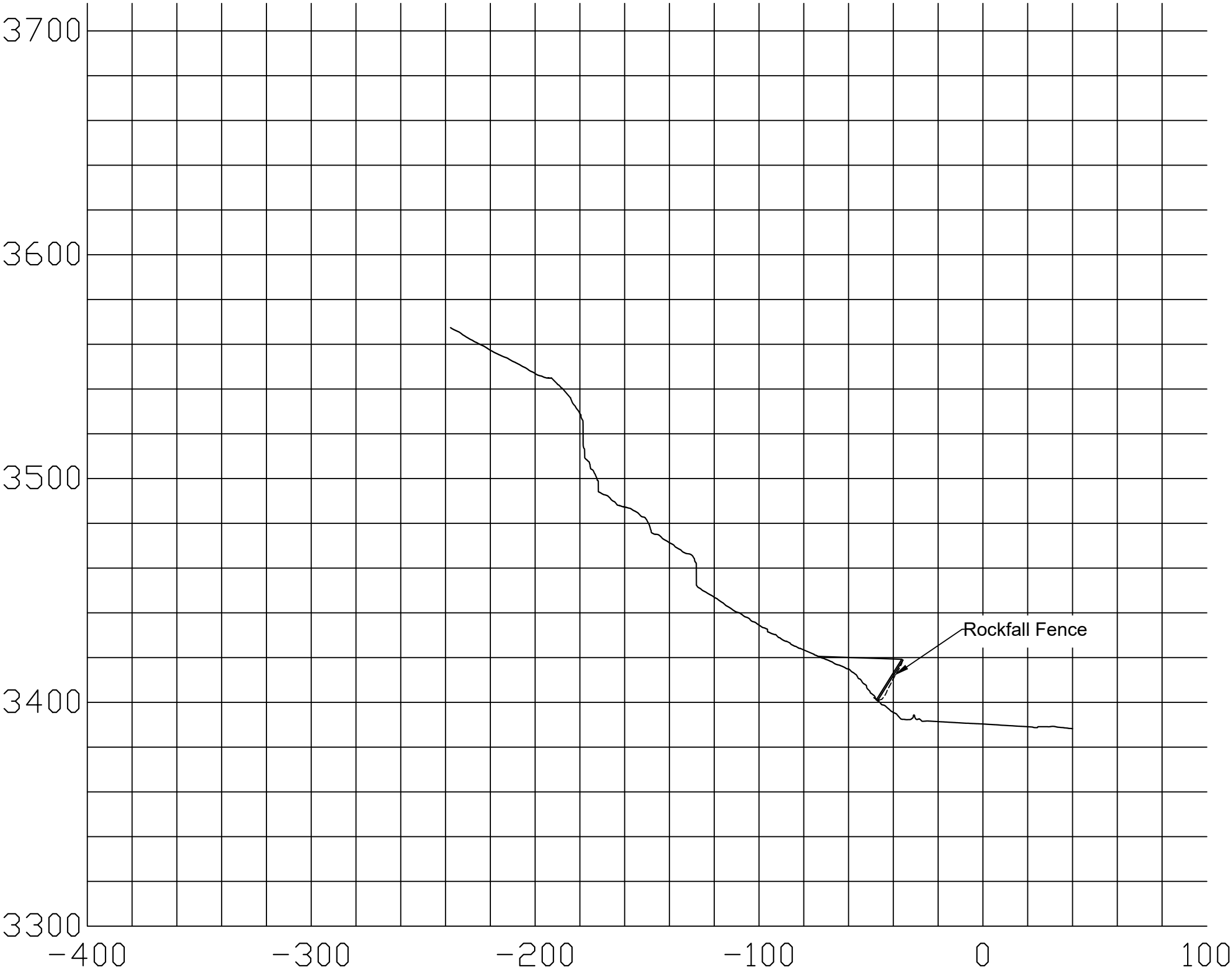
- NOTES:
1. Orthorectified imagery, contours, digital elevation models, and cross-sections derived from drone photogrammetry; data collection and processing by Chinook Landscape Architecture, Inc.
  2. Contours and digital elevation model data includes vegetation, structures, etc.
  3. Ground Control Point coordinates and marking by SD DOT.
  4. NOT A LAND SURVEY.
  5. Overhead utility poles may be present at certain locations.
  6. Locations shown are approximate and may need to be field fit. See typical section for minimum offset.

STATION 05+50



FOR BIDDING PURPOSES ONLY

STATE OF SOUTH DAKOTA	PROJECT	SHEET	TOTAL SHEETS
	NH 0044(227)40	X14	X38

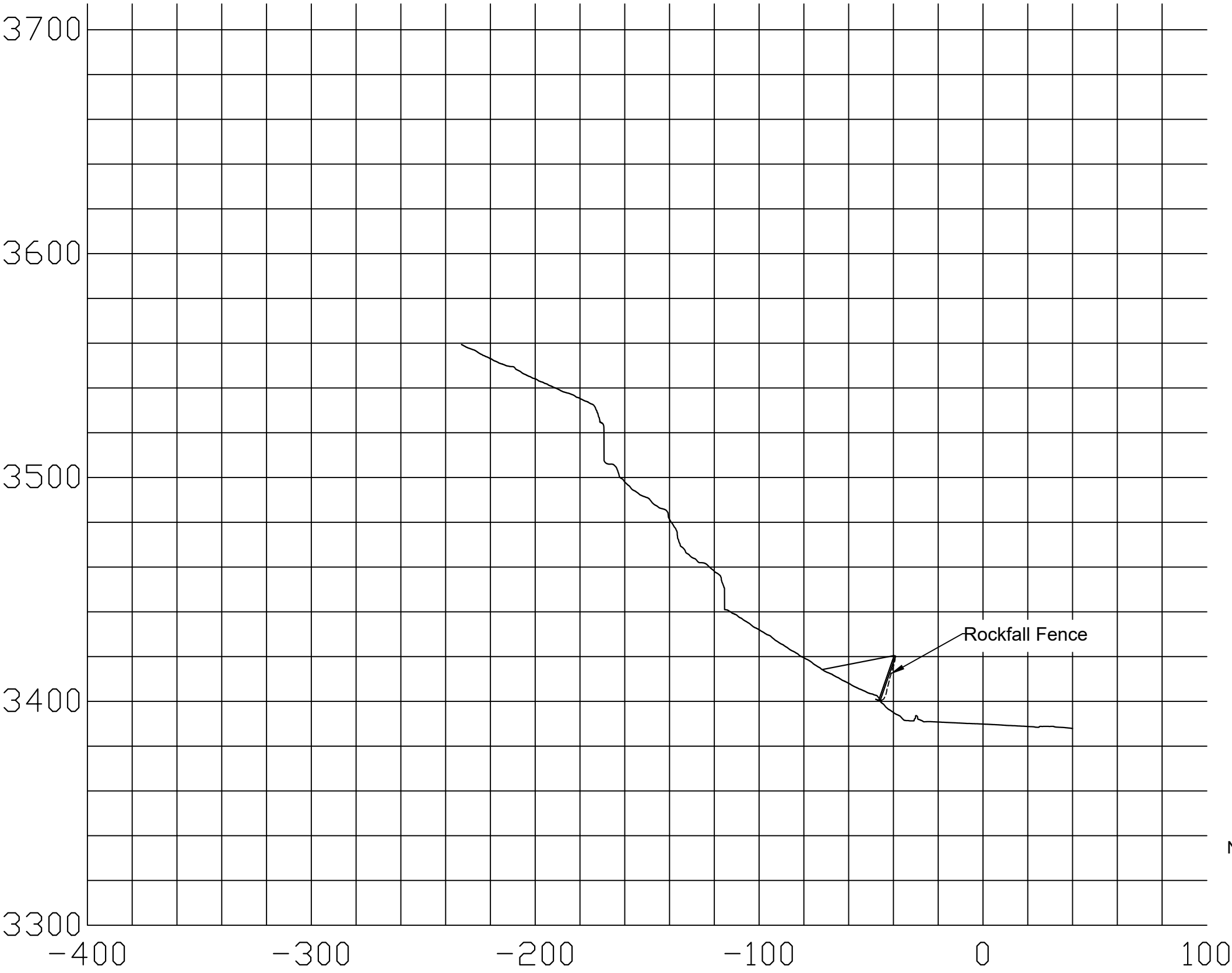


- NOTES:
1. Orthorectified imagery, contours, digital elevation models, and cross-sections derived from drone photogrammetry; data collection and processing by Chinook Landscape Architecture, Inc.
  2. Contours and digital elevation model data includes vegetation, structures, etc.
  3. Ground Control Point coordinates and marking by SD DOT.
  4. NOT A LAND SURVEY.
  5. Overhead utility poles may be present at certain locations.
  6. Locations shown are approximate and may need to be field fit. See typical section for minimum offset.

STATION 06+00



STATE OF SOUTH DAKOTA	PROJECT	SHEET	TOTAL SHEETS
	NH 0044(227)40	X15	X38



STATION 06+50



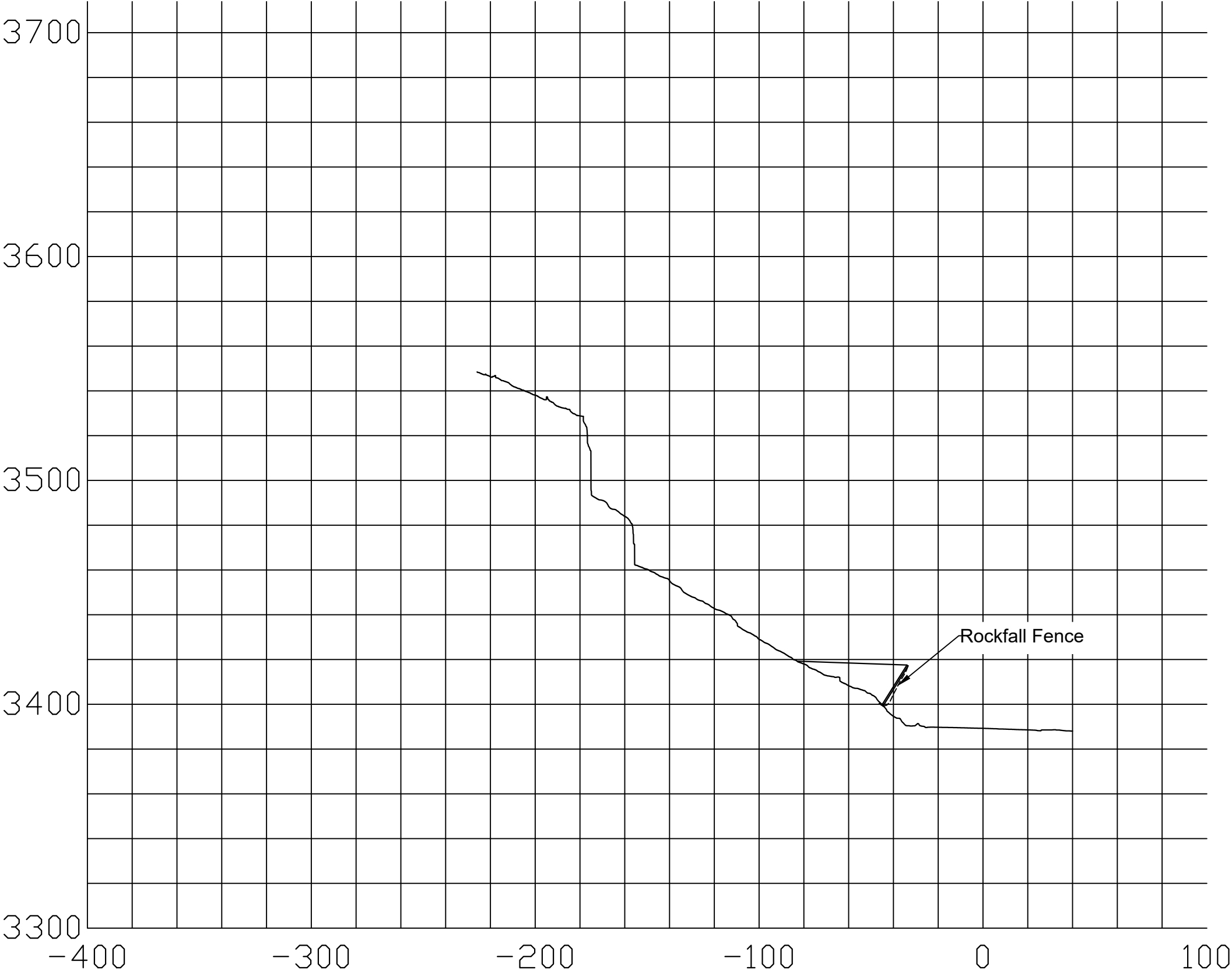
0 25 50  
PLAN SCALE IN FEET

- NOTES:
- 1. Orthorectified imagery, contours, digital elevation models, and cross-sections derived from drone photogrammetry; data collection and processing by Chinook Landscape Architecture, Inc.
  - 2. Contours and digital elevation model data includes vegetation, structures, etc.
  - 3. Ground Control Point coordinates and marking by SD DOT.
  - 4. NOT A LAND SURVEY.
  - 5. Overhead utility poles may be present at certain locations.
  - 6. Locations shown are approximate and may need to be field fit. See typical section for minimum offset.



FOR BIDDING PURPOSES ONLY

STATE OF SOUTH DAKOTA	PROJECT	SHEET	TOTAL SHEETS
	NH 0044(227)40	X16	X38



STATION 07+00



0 25 50  
PLAN SCALE IN FEET

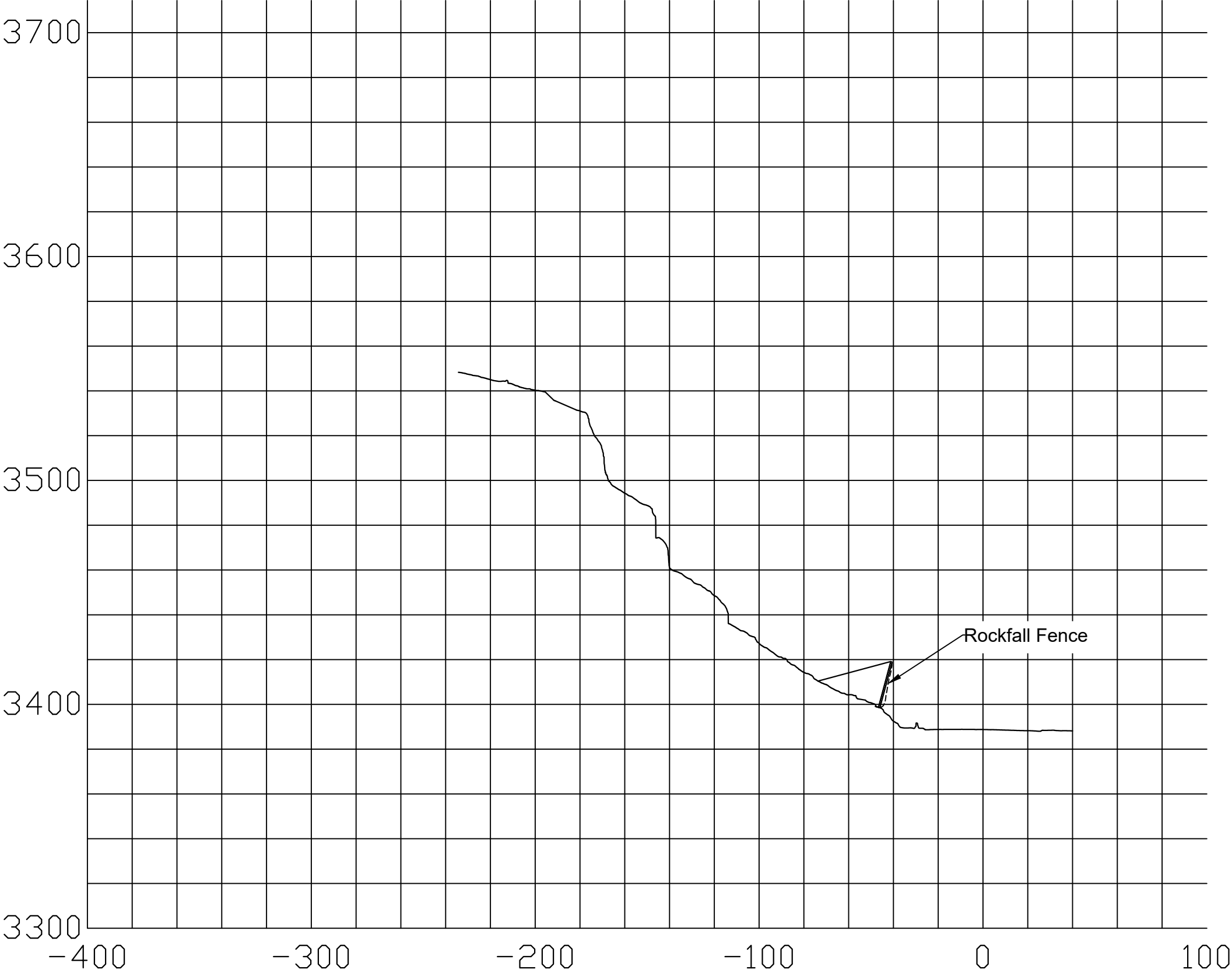
- NOTES:
- 1. Orthorectified imagery, contours, digital elevation models, and cross-sections derived from drone photogrammetry; data collection and processing by Chinook Landscape Architecture, Inc.
  - 2. Contours and digital elevation model data includes vegetation, structures, etc.
  - 3. Ground Control Point coordinates and marking by SD DOT.
  - 4. NOT A LAND SURVEY.
  - 5. Overhead utility poles may be present at certain locations.
  - 6. Locations shown are approximate and may need to be field fit. See typical section for minimum offset.





FOR BIDDING PURPOSES ONLY

STATE OF SOUTH DAKOTA	PROJECT	SHEET	TOTAL SHEETS
	NH 0044(227)40	X17	X38



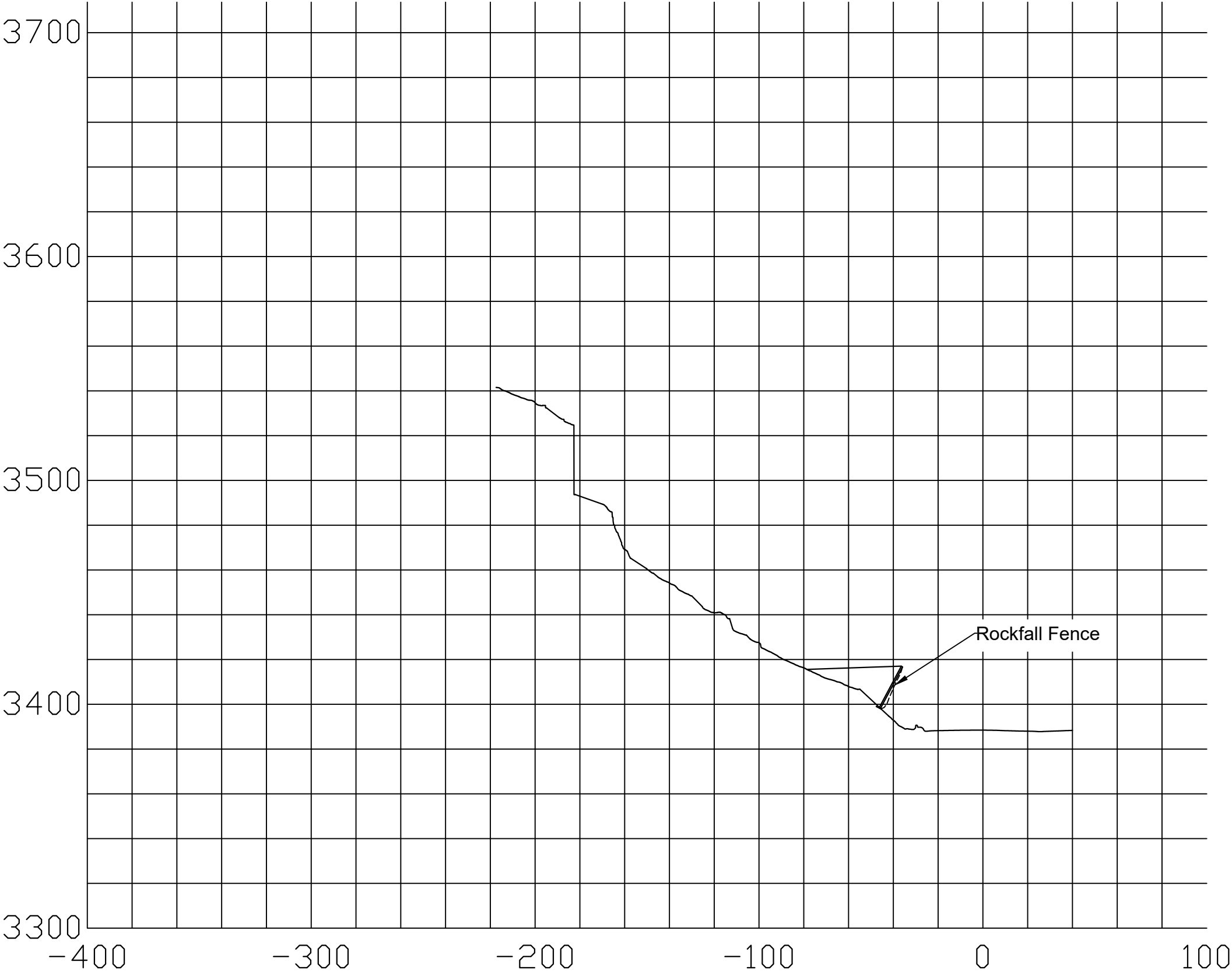
0 25 50  
PLAN SCALE IN FEET

- NOTES:
1. Orthorectified imagery, contours, digital elevation models, and cross-sections derived from drone photogrammetry; data collection and processing by Chinook Landscape Architecture, Inc.
  2. Contours and digital elevation model data includes vegetation, structures, etc.
  3. Ground Control Point coordinates and marking by SD DOT.
  4. NOT A LAND SURVEY.
  5. Overhead utility poles may be present at certain locations.
  6. Locations shown are approximate and may need to be field fit. See typical section for minimum offset.

STATION 07+50



STATE OF SOUTH DAKOTA	PROJECT	SHEET	TOTAL SHEETS
	NH 0044(227)40	X18	X38



STATION 08+00

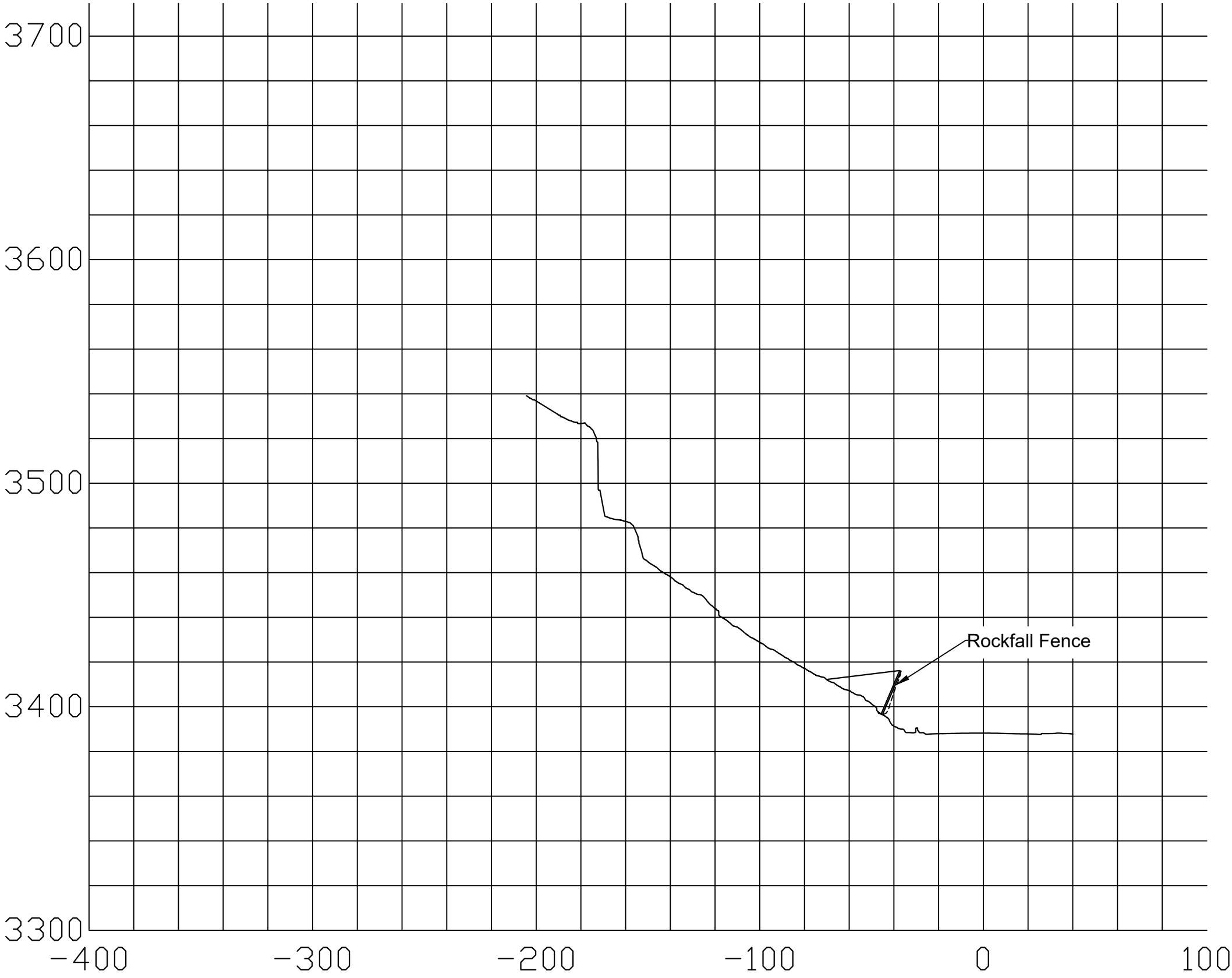


0 25 50  
PLAN SCALE IN FEET

- NOTES:
- 1. Orthorectified imagery, contours, digital elevation models, and cross-sections derived from drone photogrammetry; data collection and processing by Chinook Landscape Architecture, Inc.
  - 2. Contours and digital elevation model data includes vegetation, structures, etc.
  - 3. Ground Control Point coordinates and marking by SD DOT.
  - 4. NOT A LAND SURVEY.
  - 5. Overhead utility poles may be present at certain locations.
  - 6. Locations shown are approximate and may need to be field fit. See typical section for minimum offset.

FOR BIDDING PURPOSES ONLY

STATE OF SOUTH DAKOTA	PROJECT	SHEET	TOTAL SHEETS
	NH 0044(227)40	X19	X38



0 25 50  
PLAN SCALE IN FEET

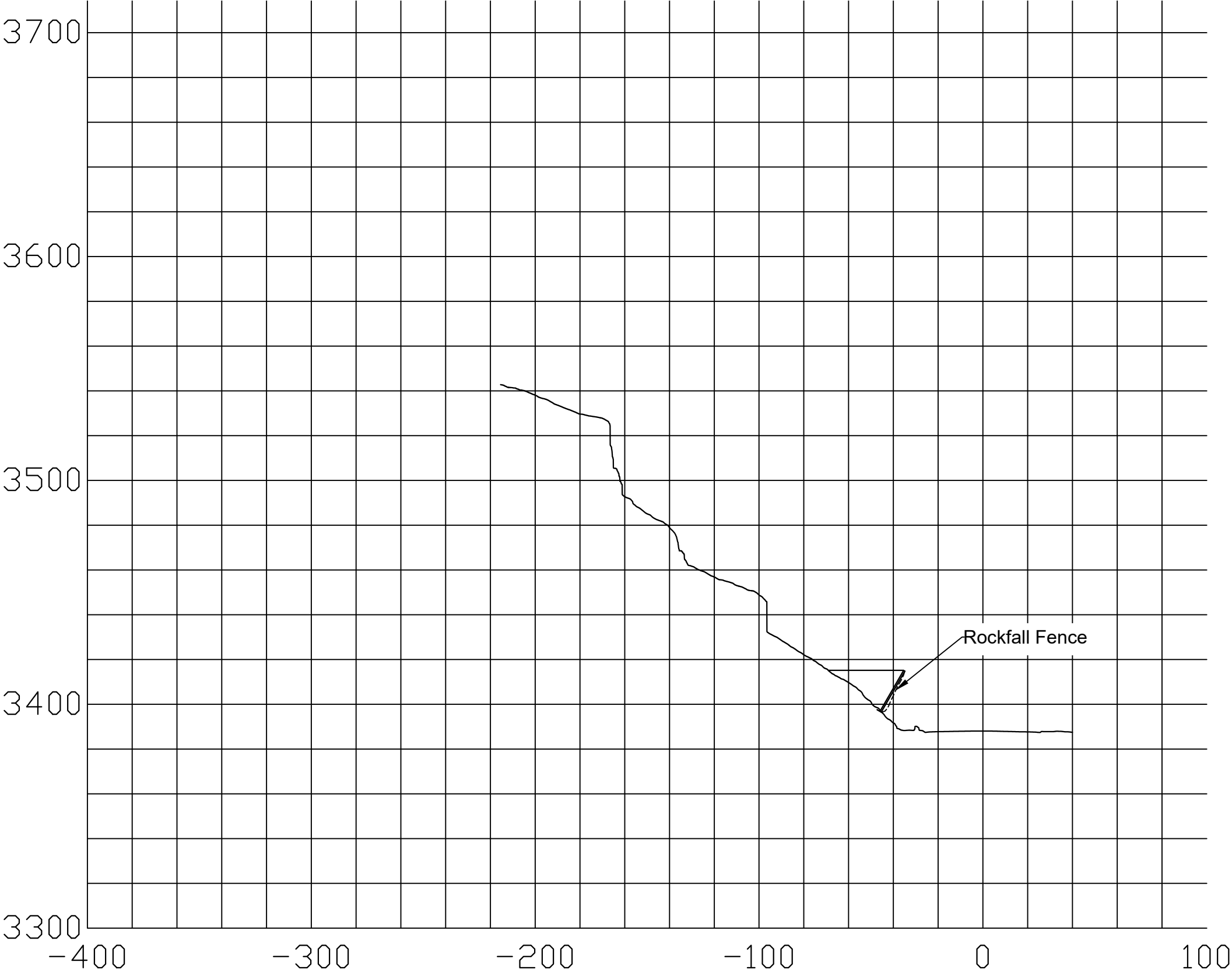
- NOTES:
- 1. Orthorectified imagery, contours, digital elevation models, and cross-sections derived from drone photogrammetry; data collection and processing by Chinook Landscape Architecture, Inc.
  - 2. Contours and digital elevation model data includes vegetation, structures, etc.
  - 3. Ground Control Point coordinates and marking by SD DOT.
  - 4. NOT A LAND SURVEY.
  - 5. Overhead utility poles may be present at certain locations.
  - 6. Locations shown are approximate and may need to be field fit. See typical section for minimum offset.

STATION 08+50



FOR BIDDING PURPOSES ONLY

STATE OF SOUTH DAKOTA	PROJECT	SHEET	TOTAL SHEETS
	NH 0044(227)40	X20	X38



0 25 50  
PLAN SCALE IN FEET

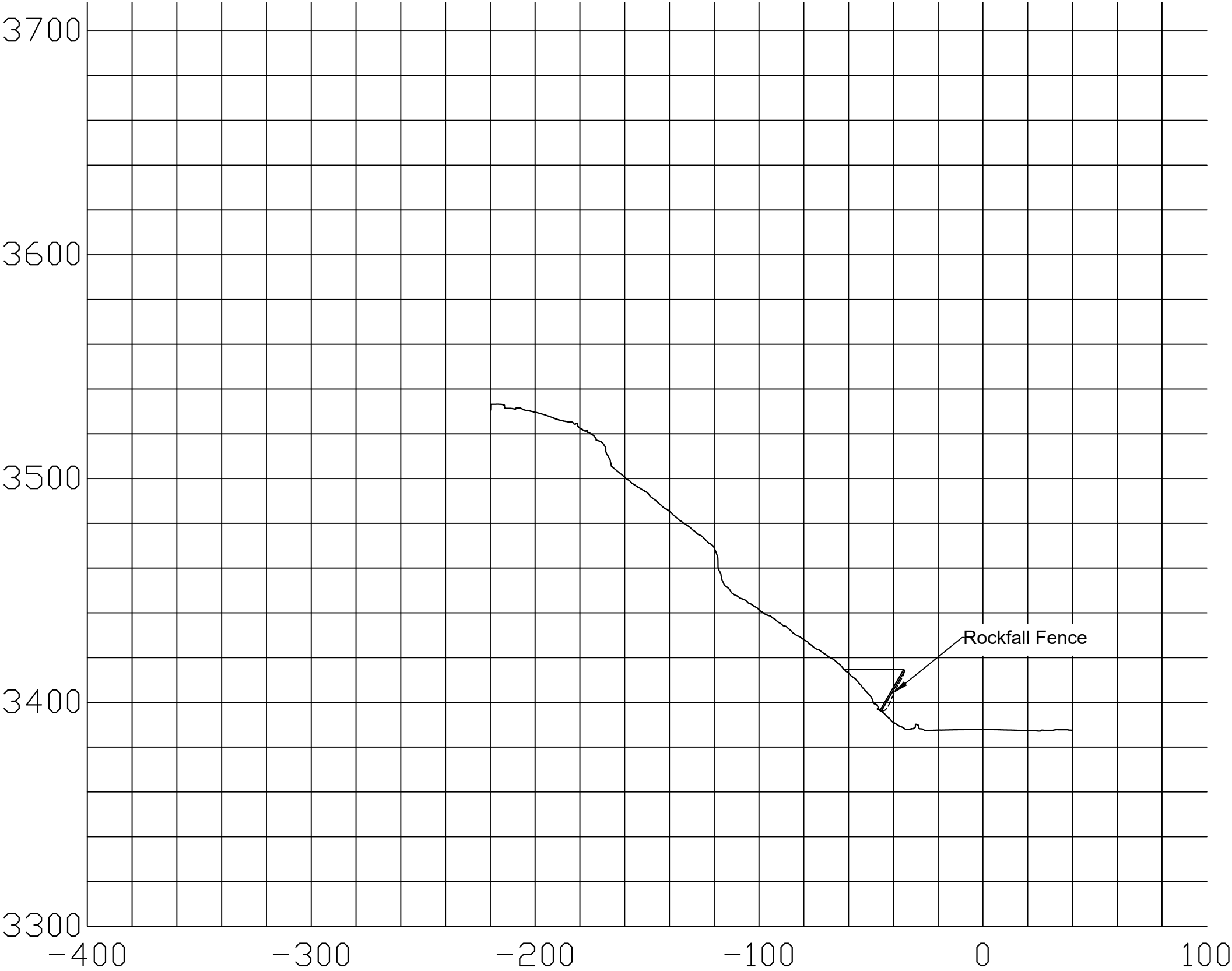
- NOTES:
1. Orthorectified imagery, contours, digital elevation models, and cross-sections derived from drone photogrammetry; data collection and processing by Chinook Landscape Architecture, Inc.
  2. Contours and digital elevation model data includes vegetation, structures, etc.
  3. Ground Control Point coordinates and marking by SD DOT.
  4. NOT A LAND SURVEY.
  5. Overhead utility poles may be present at certain locations.
  6. Locations shown are approximate and may need to be field fit. See typical section for minimum offset.

STATION 09+00



FOR BIDDING PURPOSES ONLY

STATE OF SOUTH DAKOTA	PROJECT	SHEET	TOTAL SHEETS
	NH 0044(227)40	X21	X38



0 25 50  
PLAN SCALE IN FEET

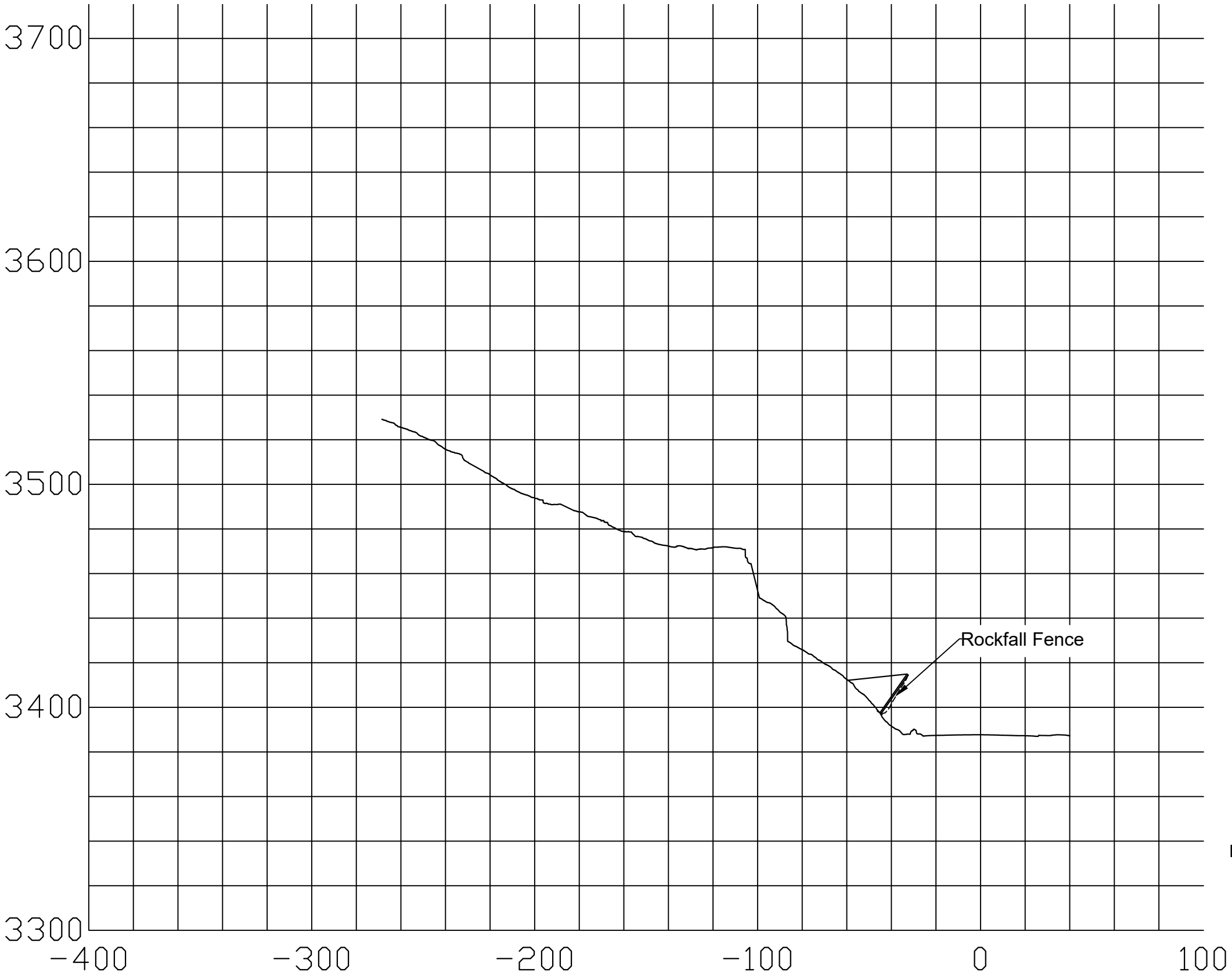
- NOTES:
1. Orthorectified imagery, contours, digital elevation models, and cross-sections derived from drone photogrammetry; data collection and processing by Chinook Landscape Architecture, Inc.
  2. Contours and digital elevation model data includes vegetation, structures, etc.
  3. Ground Control Point coordinates and marking by SD DOT.
  4. NOT A LAND SURVEY.
  5. Overhead utility poles may be present at certain locations.
  6. Locations shown are approximate and may need to be field fit. See typical section for minimum offset.

STATION 09+50

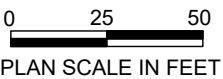


FOR BIDDING PURPOSES ONLY

STATE OF SOUTH DAKOTA	PROJECT	SHEET	TOTAL SHEETS
	NH 0044(227)40	X22	X38



STATION 10+00

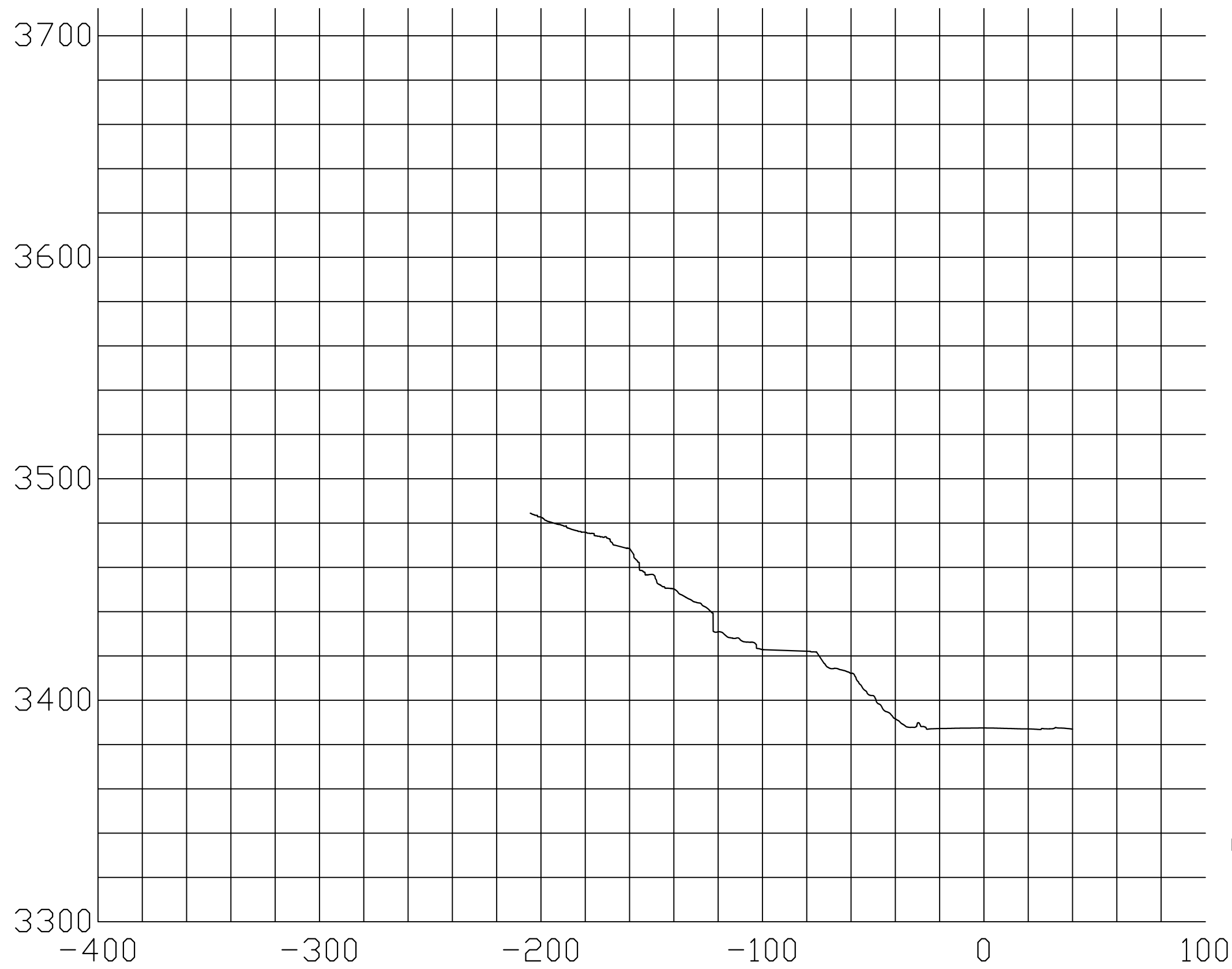


- NOTES:
- 1. Orthorectified imagery, contours, digital elevation models, and cross-sections derived from drone photogrammetry; data collection and processing by Chinook Landscape Architecture, Inc.
  - 2. Contours and digital elevation model data includes vegetation, structures, etc.
  - 3. Ground Control Point coordinates and marking by SD DOT.
  - 4. NOT A LAND SURVEY.
  - 5. Overhead utility poles may be present at certain locations.
  - 6. Locations shown are approximate and may need to be field fit. See typical section for minimum offset.

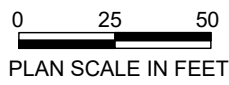


FOR BIDDING PURPOSES ONLY

STATE OF SOUTH DAKOTA	PROJECT	SHEET	TOTAL SHEETS
	NH 0044(227)40	X23	X38



STATION 10+50

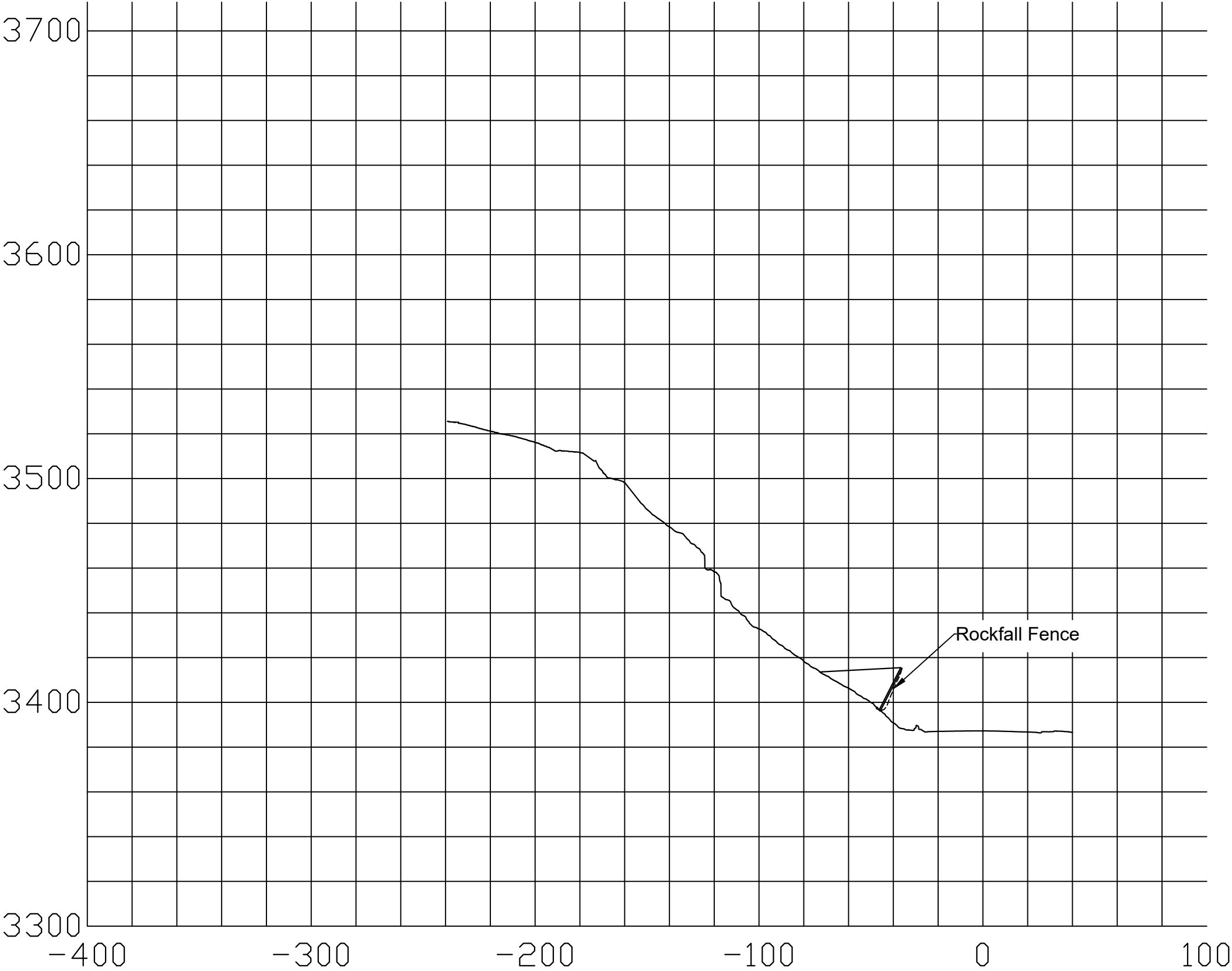


- NOTES:
- 1. Orthorectified imagery, contours, digital elevation models, and cross-sections derived from drone photogrammetry; data collection and processing by Chinook Landscape Architecture, Inc.
  - 2. Contours and digital elevation model data includes vegetation, structures, etc.
  - 3. Ground Control Point coordinates and marking by SD DOT.
  - 4. NOT A LAND SURVEY.
  - 5. Overhead utility poles may be present at certain locations.
  - 6. Locations shown are approximate and may need to be field fit. See typical section for minimum offset.



FOR BIDDING PURPOSES ONLY

STATE OF SOUTH DAKOTA	PROJECT	SHEET	TOTAL SHEETS
	NH 0044(227)40	X24	X38



0 25 50  
PLAN SCALE IN FEET

- NOTES:
- 1. Orthorectified imagery, contours, digital elevation models, and cross-sections derived from drone photogrammetry; data collection and processing by Chinook Landscape Architecture, Inc.
  - 2. Contours and digital elevation model data includes vegetation, structures, etc.
  - 3. Ground Control Point coordinates and marking by SD DOT.
  - 4. NOT A LAND SURVEY.
  - 5. Overhead utility poles may be present at certain locations.
  - 6. Locations shown are approximate and may need to be field fit. See typical section for minimum offset.

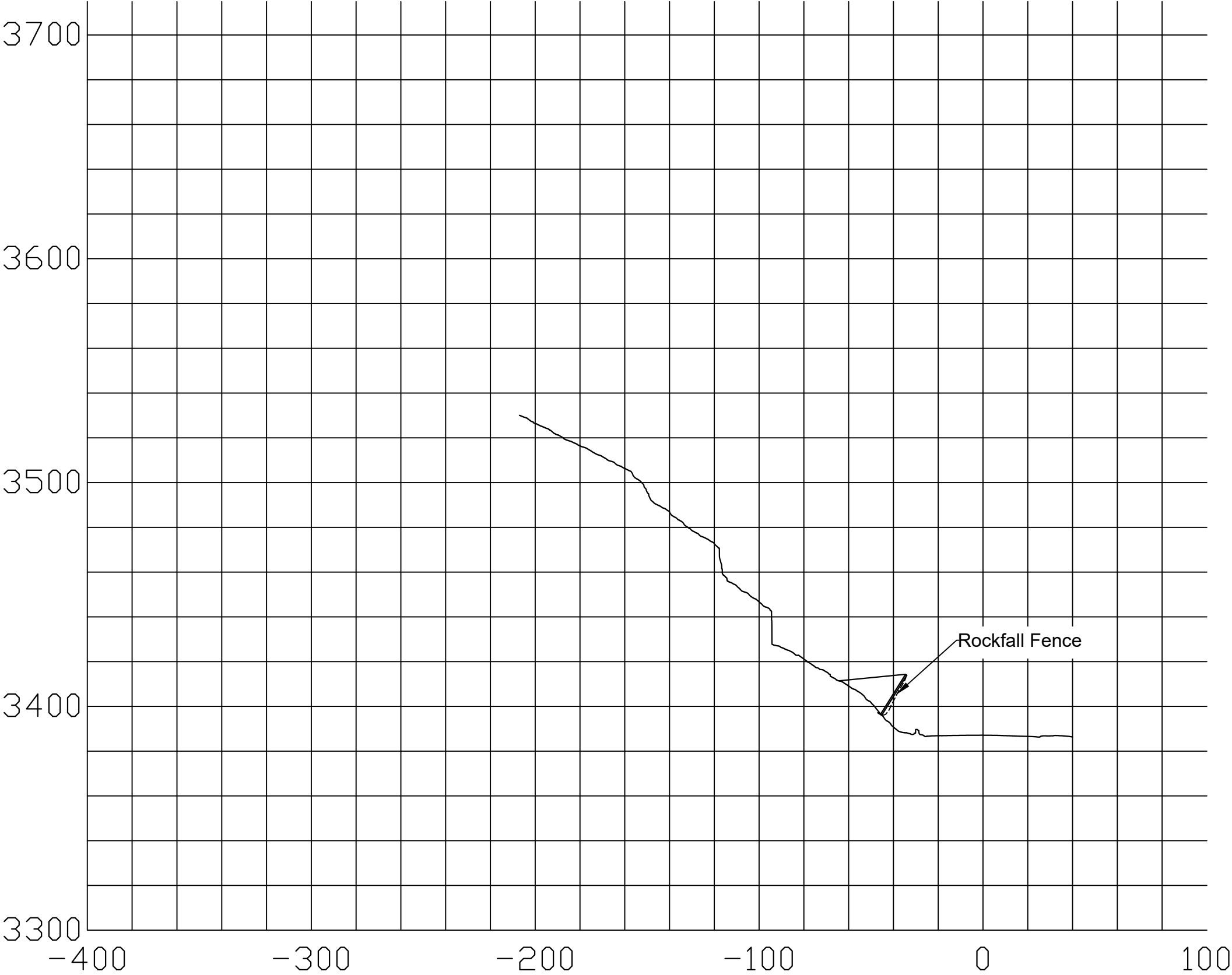
STATION 11+00





FOR BIDDING PURPOSES ONLY

STATE OF SOUTH DAKOTA	PROJECT	SHEET	TOTAL SHEETS
	NH 0044(227)40	X25	X38



0 25 50  
PLAN SCALE IN FEET

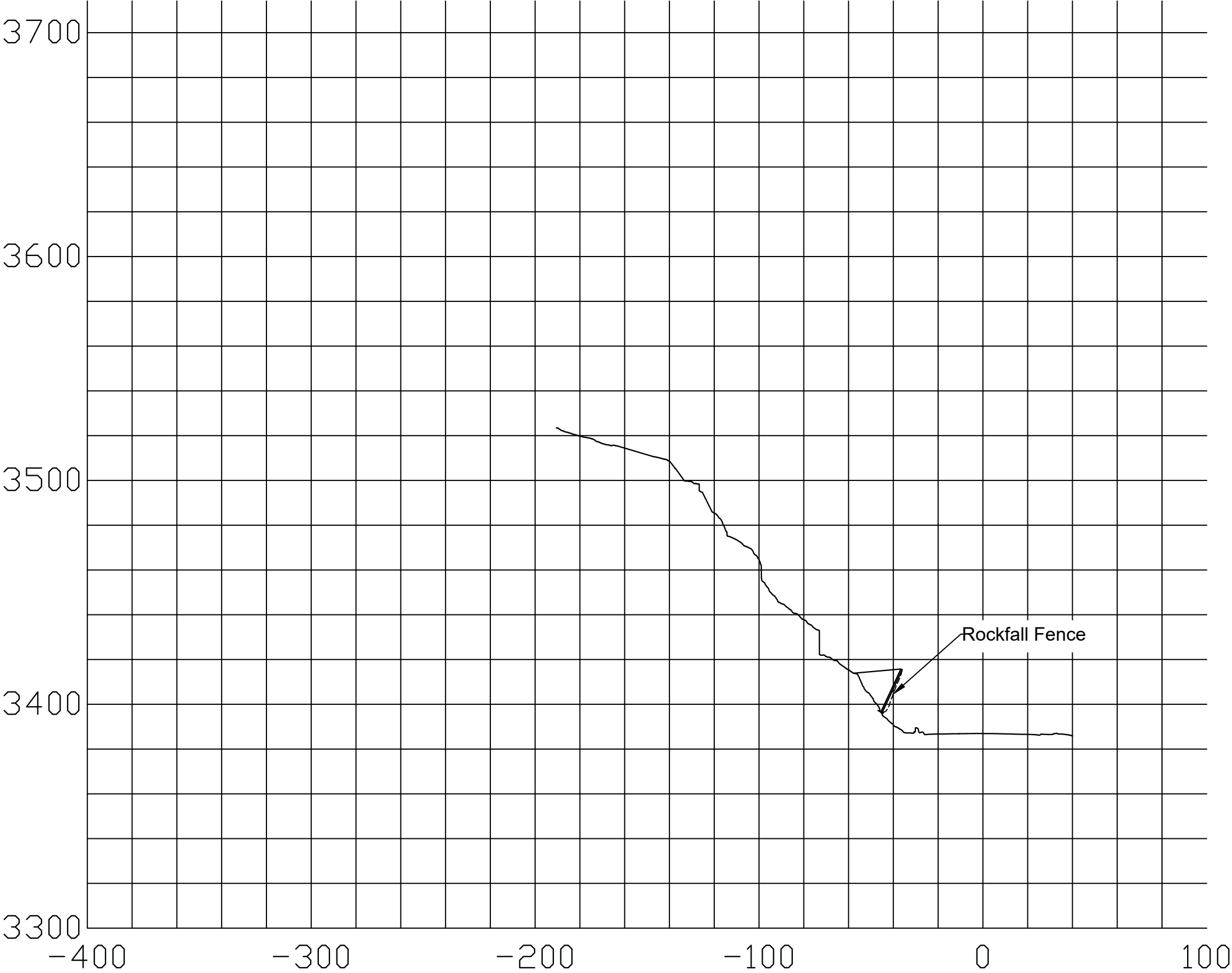
- NOTES:
1. Orthorectified imagery, contours, digital elevation models, and cross-sections derived from drone photogrammetry; data collection and processing by Chinook Landscape Architecture, Inc.
  2. Contours and digital elevation model data includes vegetation, structures, etc.
  3. Ground Control Point coordinates and marking by SD DOT.
  4. NOT A LAND SURVEY.
  5. Overhead utility poles may be present at certain locations.
  6. Locations shown are approximate and may need to be field fit. See typical section for minimum offset.

STATION 11+50



FOR BIDDING PURPOSES ONLY

STATE OF SOUTH DAKOTA	PROJECT	SHEET	TOTAL SHEETS
	NH 0044(227)40	X26	X38

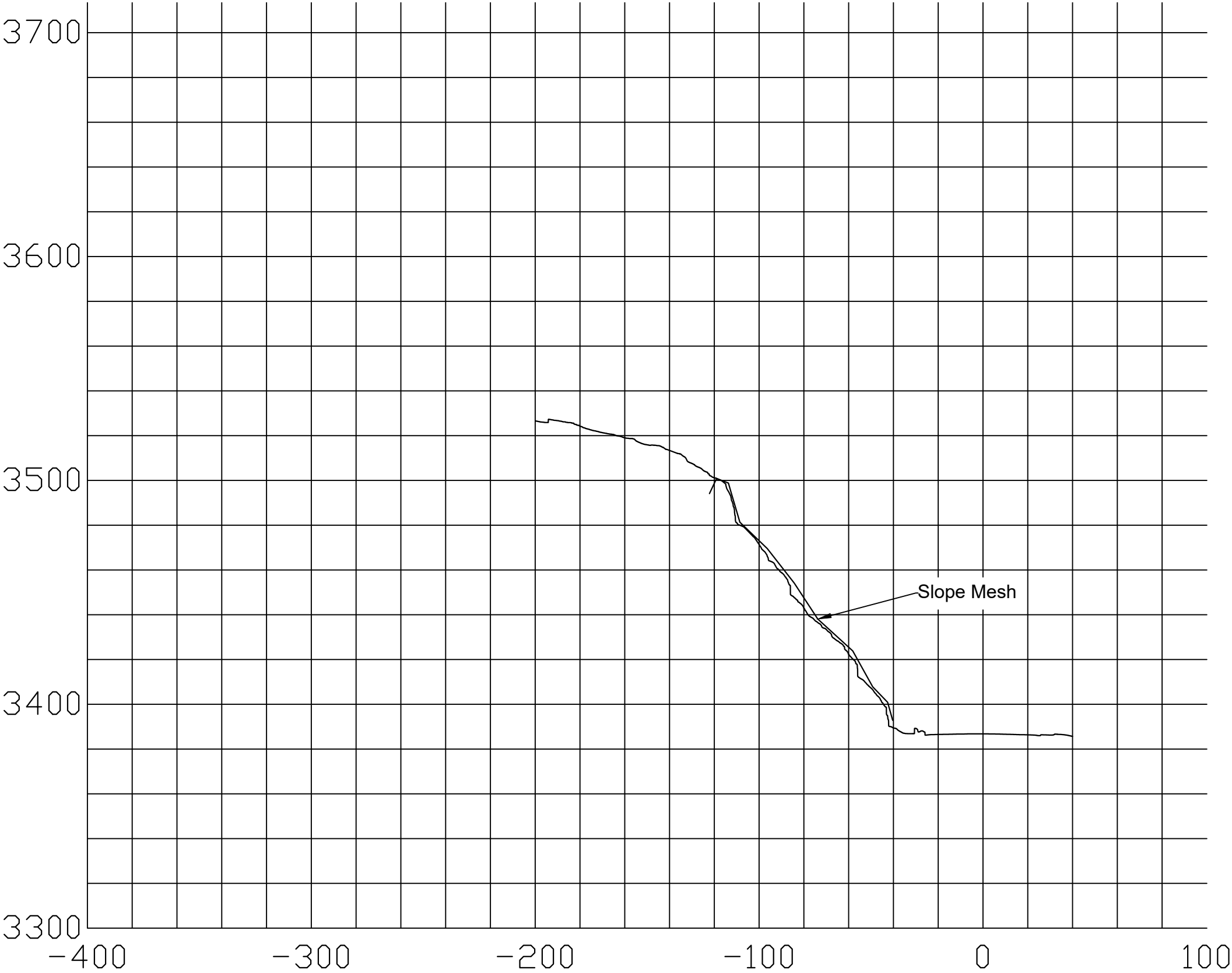


STATION 12+00



0 25 50  
PLAN SCALE IN FEET

- NOTES:
1. Orthorectified imagery, contours, digital elevation models, and cross-sections derived from drone photogrammetry; data collection and processing by Chinook Landscape Architecture, Inc.
  2. Contours and digital elevation model data includes vegetation, structures, etc.
  3. Ground Control Point coordinates and marking by SD DOT.
  4. NOT A LAND SURVEY.
  5. Overhead utility poles may be present at certain locations.
  6. Locations shown are approximate and may need to be field fit. See typical section for minimum offset.



STATION 12+50

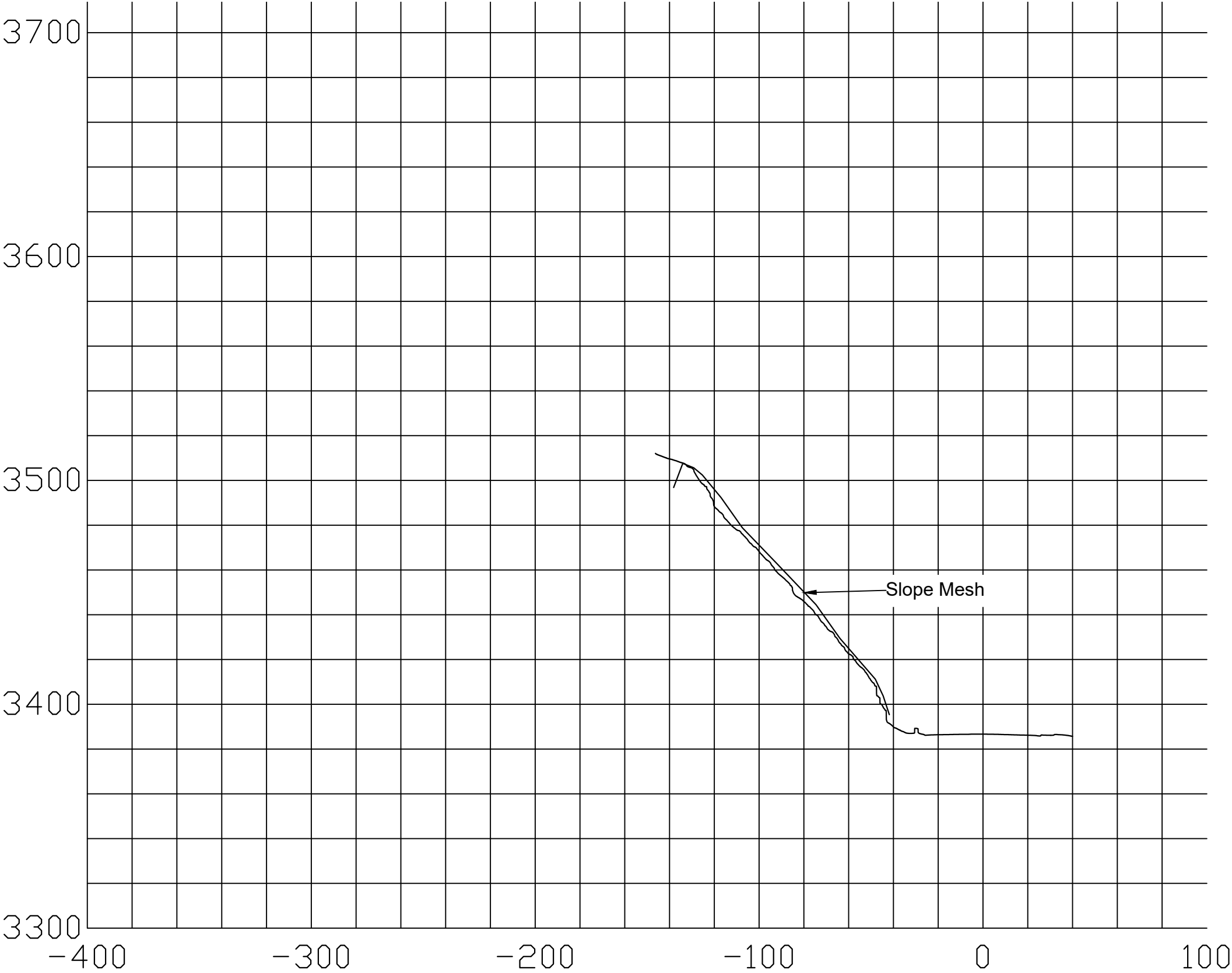


0 25 50  
PLAN SCALE IN FEET

- NOTES:
1. Orthorectified imagery, contours, digital elevation models, and cross-sections derived from drone photogrammetry; data collection and processing by Chinook Landscape Architecture, Inc.
  2. Contours and digital elevation model data includes vegetation, structures, etc.
  3. Ground Control Point coordinates and marking by SD DOT.
  4. NOT A LAND SURVEY.
  5. Overhead utility poles may be present at certain locations.
  6. Locations shown are approximate and may need to be field fit. See typical section for minimum offset.

FOR BIDDING PURPOSES ONLY

STATE OF SOUTH DAKOTA	PROJECT	SHEET	TOTAL SHEETS
	NH 0044(227)40	X28	X38



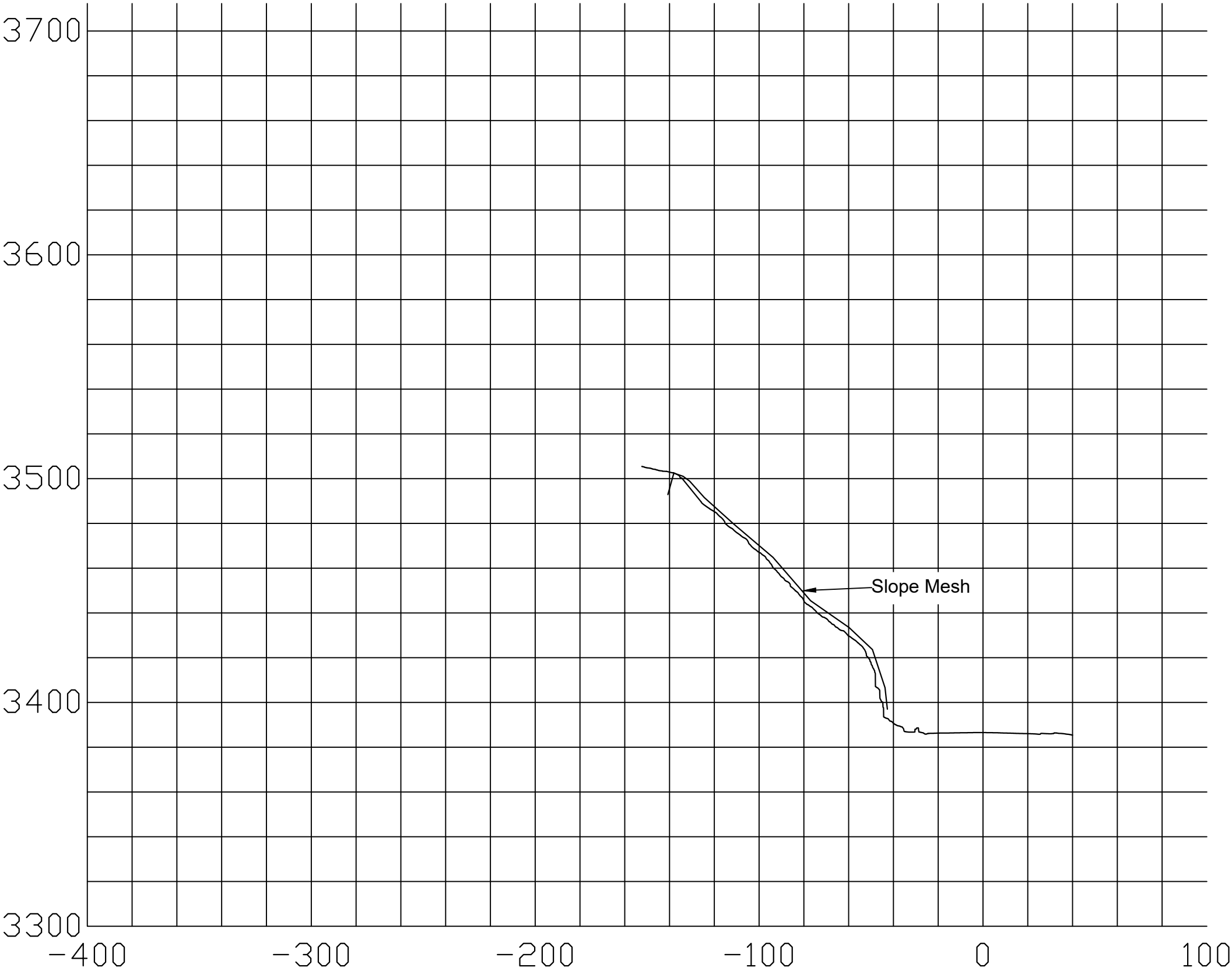
0 25 50  
PLAN SCALE IN FEET

- NOTES:
- 1. Orthorectified imagery, contours, digital elevation models, and cross-sections derived from drone photogrammetry; data collection and processing by Chinook Landscape Architecture, Inc.
  - 2. Contours and digital elevation model data includes vegetation, structures, etc.
  - 3. Ground Control Point coordinates and marking by SD DOT.
  - 4. NOT A LAND SURVEY.
  - 5. Overhead utility poles may be present at certain locations.
  - 6. Locations shown are approximate and may need to be field fit. See typical section for minimum offset.

STATION 13+00



STATE OF SOUTH DAKOTA	PROJECT	SHEET	TOTAL SHEETS
	NH 0044(227)40	X29	X38



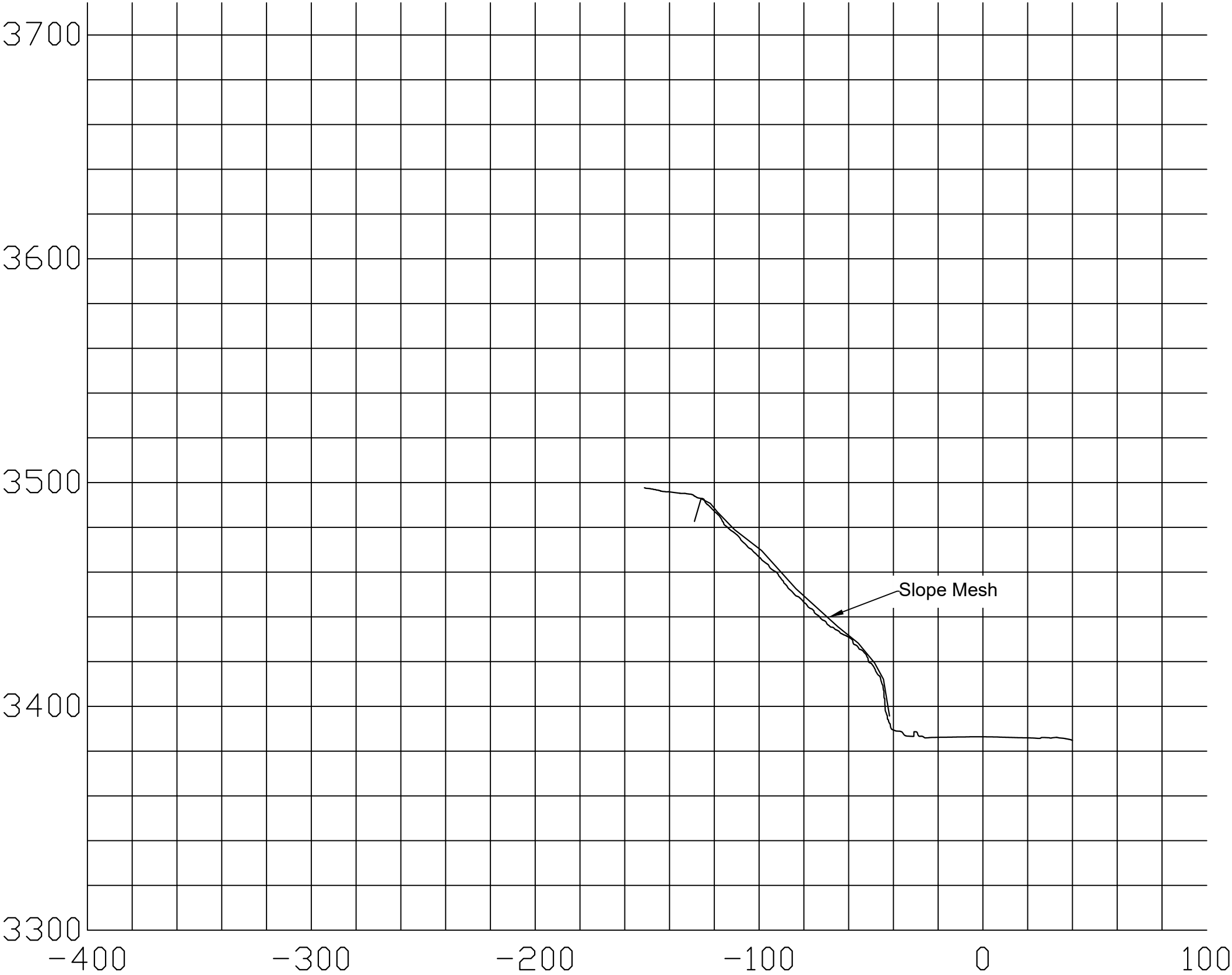
0 25 50  
PLAN SCALE IN FEET

- NOTES:
- 1. Orthorectified imagery, contours, digital elevation models, and cross-sections derived from drone photogrammetry; data collection and processing by Chinook Landscape Architecture, Inc.
  - 2. Contours and digital elevation model data includes vegetation, structures, etc.
  - 3. Ground Control Point coordinates and marking by SD DOT.
  - 4. NOT A LAND SURVEY.
  - 5. Overhead utility poles may be present at certain locations.
  - 6. Locations shown are approximate and may need to be field fit. See typical section for minimum offset.

STATION 13+50

FOR BIDDING PURPOSES ONLY

STATE OF SOUTH DAKOTA	PROJECT	SHEET	TOTAL SHEETS
	NH 0044(227)40	X30	X38



STATION 14+00

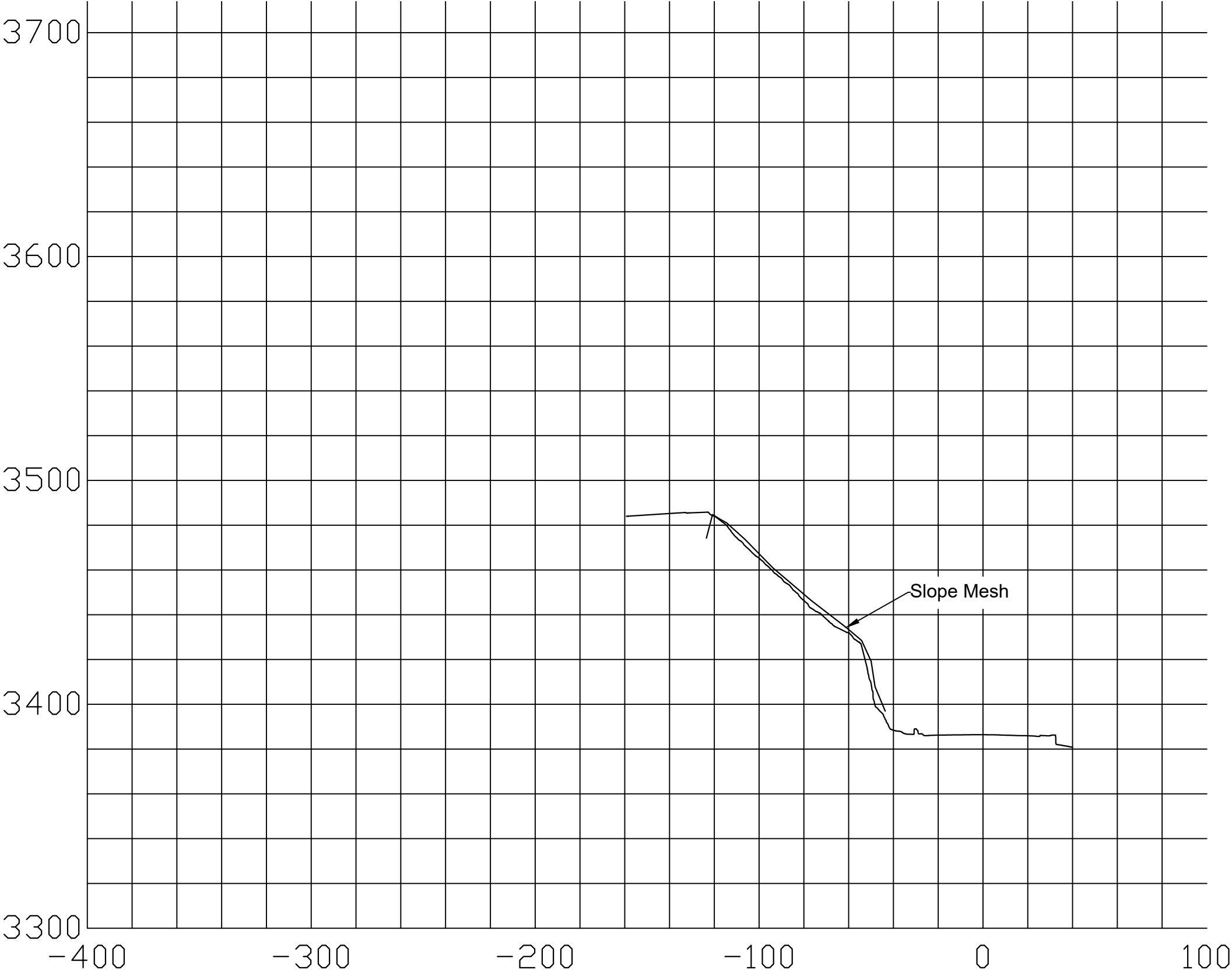


0 25 50  
PLAN SCALE IN FEET

- NOTES:
1. Orthorectified imagery, contours, digital elevation models, and cross-sections derived from drone photogrammetry; data collection and processing by Chinook Landscape Architecture, Inc.
  2. Contours and digital elevation model data includes vegetation, structures, etc.
  3. Ground Control Point coordinates and marking by SD DOT.
  4. NOT A LAND SURVEY.
  5. Overhead utility poles may be present at certain locations.
  6. Locations shown are approximate and may need to be field fit. See typical section for minimum offset.



STATE OF SOUTH DAKOTA	PROJECT	SHEET	TOTAL SHEETS
	NH 0044(227)40	X31	X38



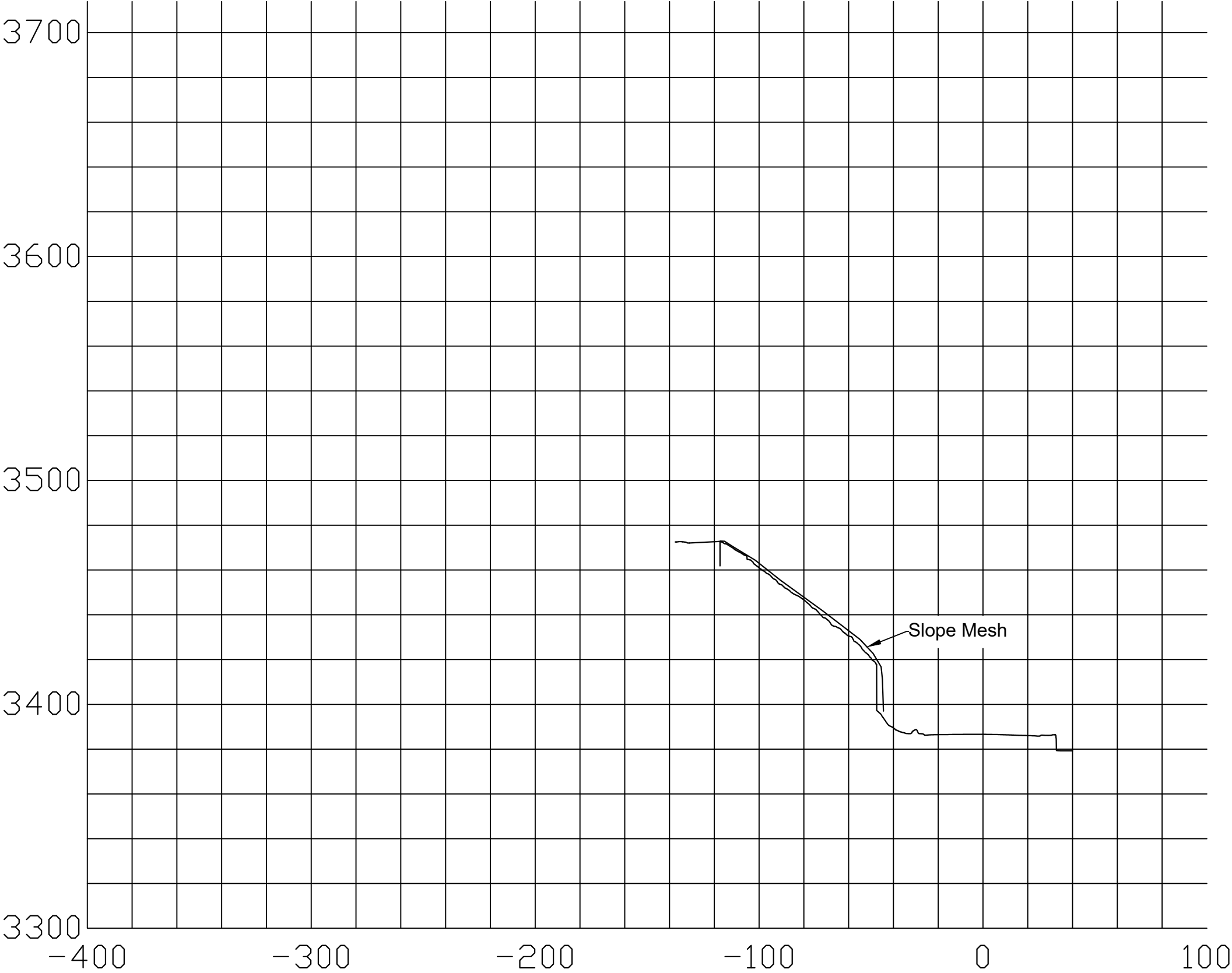
STATION 14+50



0 25 50  
PLAN SCALE IN FEET

- NOTES:
1. Orthorectified imagery, contours, digital elevation models, and cross-sections derived from drone photogrammetry; data collection and processing by Chinook Landscape Architecture, Inc.
  2. Contours and digital elevation model data includes vegetation, structures, etc.
  3. Ground Control Point coordinates and marking by SD DOT.
  4. NOT A LAND SURVEY.
  5. Overhead utility poles may be present at certain locations.
  6. Locations shown are approximate and may need to be field fit. See typical section for minimum offset.

STATE OF SOUTH DAKOTA	PROJECT	SHEET	TOTAL SHEETS
	NH 0044(227)40	X32	X38



STATION 15+00




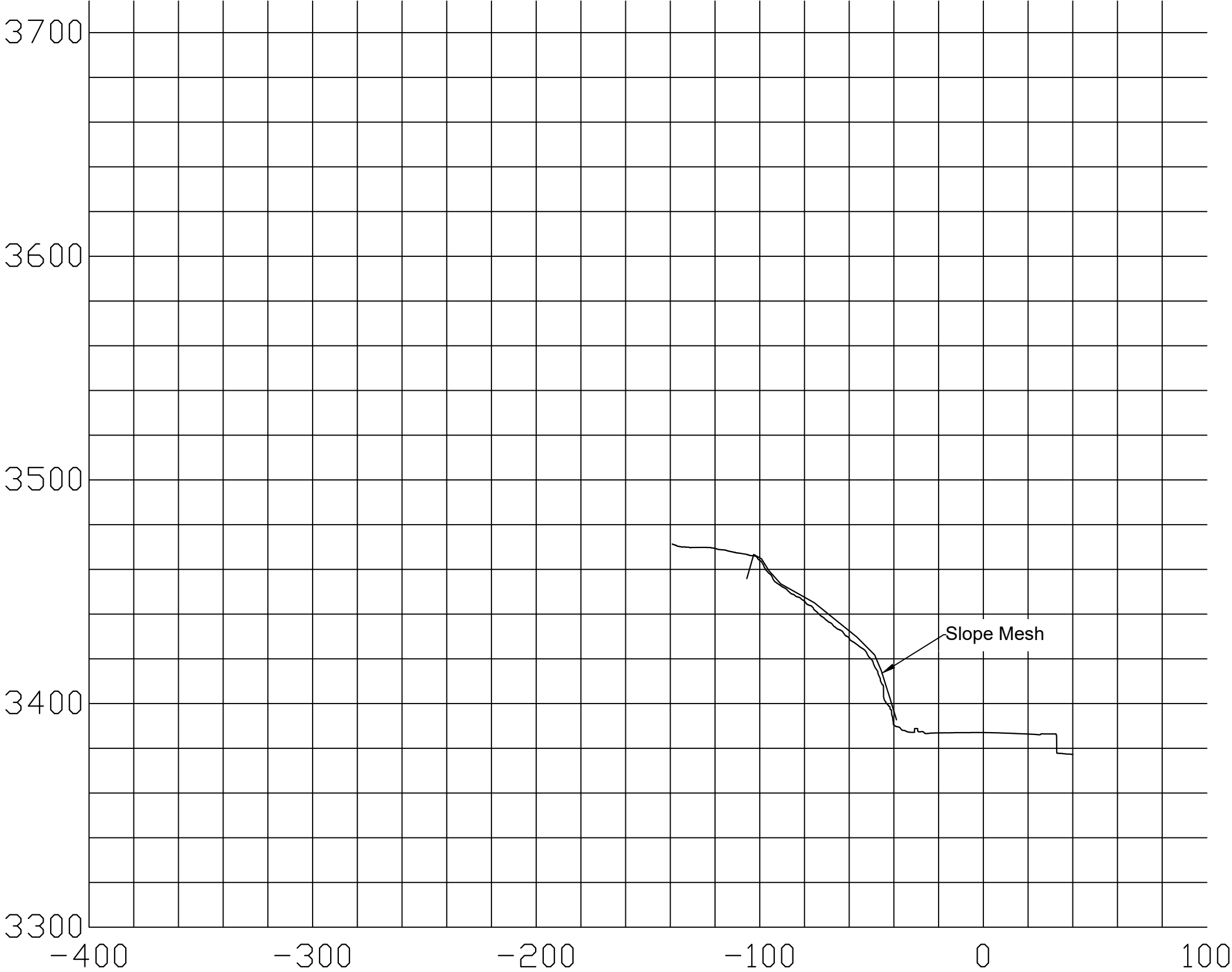
0 25 50  
PLAN SCALE IN FEET

- NOTES:
- 1. Orthorectified imagery, contours, digital elevation models, and cross-sections derived from drone photogrammetry; data collection and processing by Chinook Landscape Architecture, Inc.
  - 2. Contours and digital elevation model data includes vegetation, structures, etc.
  - 3. Ground Control Point coordinates and marking by SD DOT.
  - 4. NOT A LAND SURVEY.
  - 5. Overhead utility poles may be present at certain locations.
  - 6. Locations shown are approximate and may need to be field fit. See typical section for minimum offset.



FOR BIDDING PURPOSES ONLY

STATE OF SOUTH DAKOTA	PROJECT	SHEET	TOTAL SHEETS
	NH 0044(227)40	X33	X38



0 25 50  
PLAN SCALE IN FEET

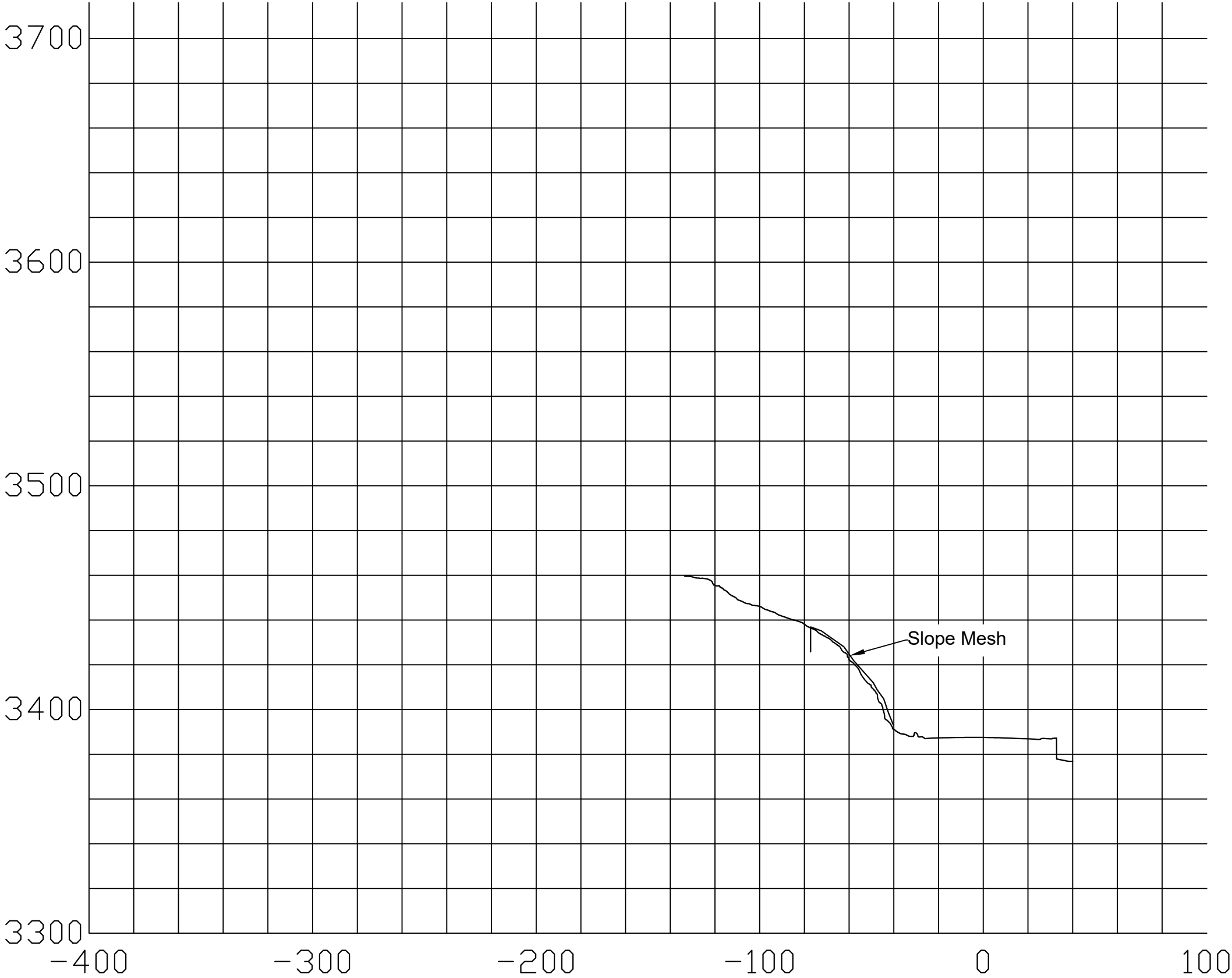
- NOTES:
1. Orthorectified imagery, contours, digital elevation models, and cross-sections derived from drone photogrammetry; data collection and processing by Chinook Landscape Architecture, Inc.
  2. Contours and digital elevation model data includes vegetation, structures, etc.
  3. Ground Control Point coordinates and marking by SD DOT.
  4. NOT A LAND SURVEY.
  5. Overhead utility poles may be present at certain locations.
  6. Locations shown are approximate and may need to be field fit. See typical section for minimum offset.

STATION 15+50



FOR BIDDING PURPOSES ONLY

STATE OF SOUTH DAKOTA	PROJECT	SHEET	TOTAL SHEETS
	NH 0044(227)40	X34	X38



STATION 16+00



0 25 50  
PLAN SCALE IN FEET

- NOTES:
- 1. Orthorectified imagery, contours, digital elevation models, and cross-sections derived from drone photogrammetry; data collection and processing by Chinook Landscape Architecture, Inc.
  - 2. Contours and digital elevation model data includes vegetation, structures, etc.
  - 3. Ground Control Point coordinates and marking by SD DOT.
  - 4. NOT A LAND SURVEY.
  - 5. Overhead utility poles may be present at certain locations.
  - 6. Locations shown are approximate and may need to be field fit. See typical section for minimum offset.



FOR BIDDING PURPOSES ONLY

STATE OF SOUTH DAKOTA	PROJECT	SHEET	TOTAL SHEETS
	NH 0044(227)40	X35	X38



STATION 16+50



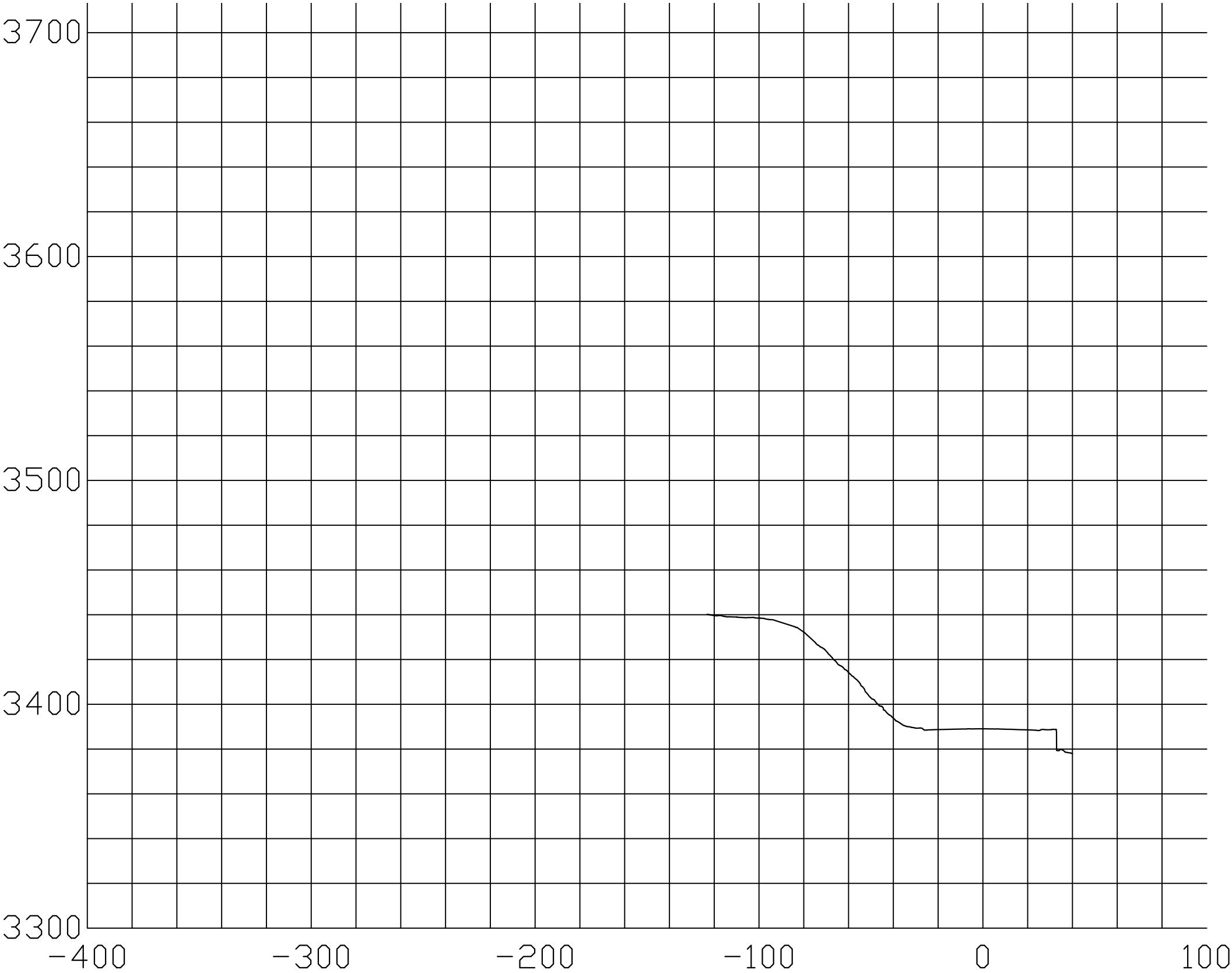
0 25 50  
PLAN SCALE IN FEET

- NOTES:
1. Orthorectified imagery, contours, digital elevation models, and cross-sections derived from drone photogrammetry; data collection and processing by Chinook Landscape Architecture, Inc.
  2. Contours and digital elevation model data includes vegetation, structures, etc.
  3. Ground Control Point coordinates and marking by SD DOT.
  4. NOT A LAND SURVEY.
  5. Overhead utility poles may be present at certain locations.
  6. Locations shown are approximate and may need to be field fit. See typical section for minimum offset.



FOR BIDDING PURPOSES ONLY

STATE OF SOUTH DAKOTA	PROJECT	SHEET	TOTAL SHEETS
	NH 0044(227)40	X36	X38



STATION 17+00

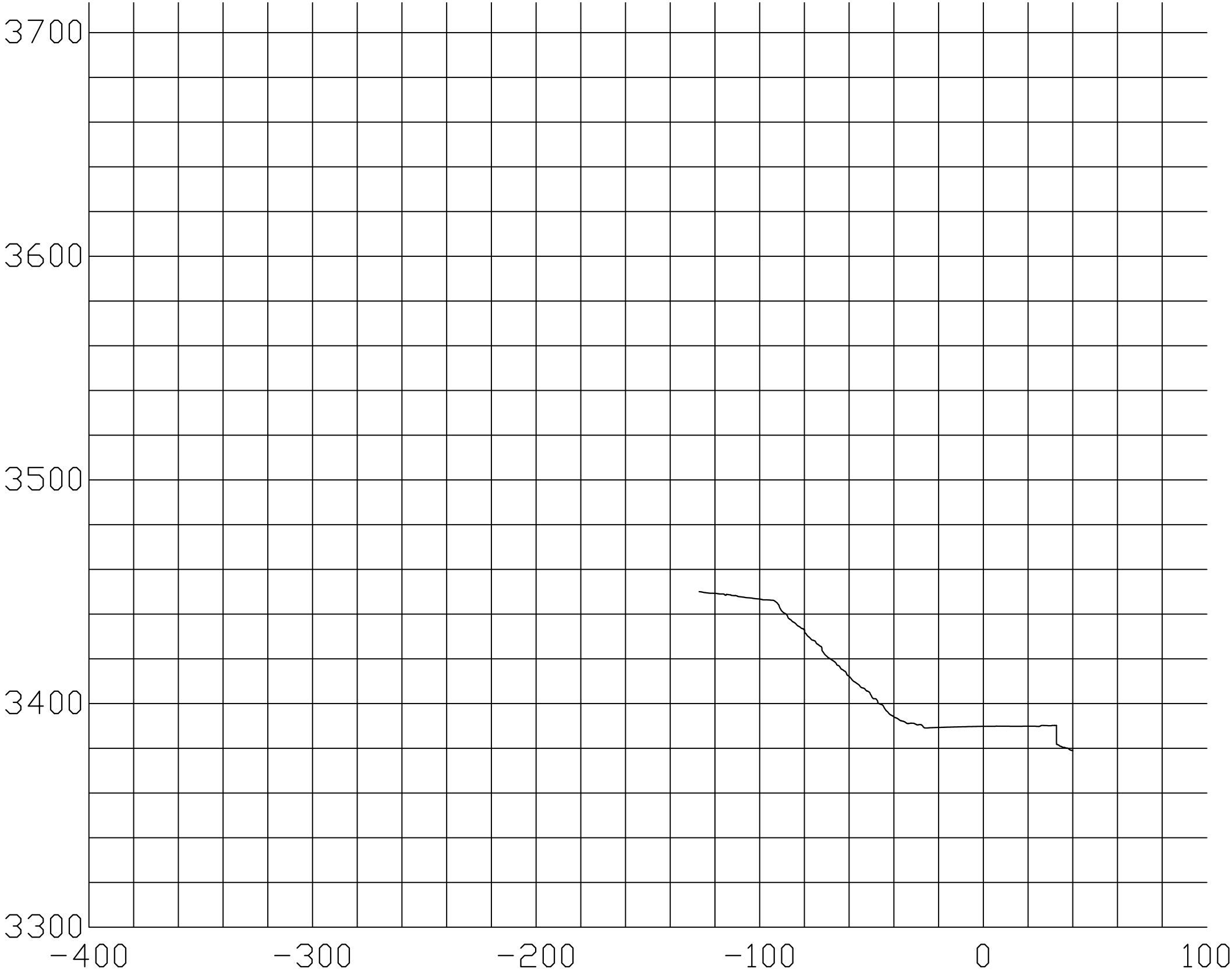


0 25 50  
PLAN SCALE IN FEET

- NOTES:
1. Orthorectified imagery, contours, digital elevation models, and cross-sections derived from drone photogrammetry; data collection and processing by Chinook Landscape Architecture, Inc.
  2. Contours and digital elevation model data includes vegetation, structures, etc.
  3. Ground Control Point coordinates and marking by SD DOT.
  4. NOT A LAND SURVEY.
  5. Overhead utility poles may be present at certain locations.
  6. Locations shown are approximate and may need to be field fit. See typical section for minimum offset.

FOR BIDDING PURPOSES ONLY

STATE OF SOUTH DAKOTA	PROJECT	SHEET	TOTAL SHEETS
	NH 0044(227)40	X37	X38



STATION 17+50



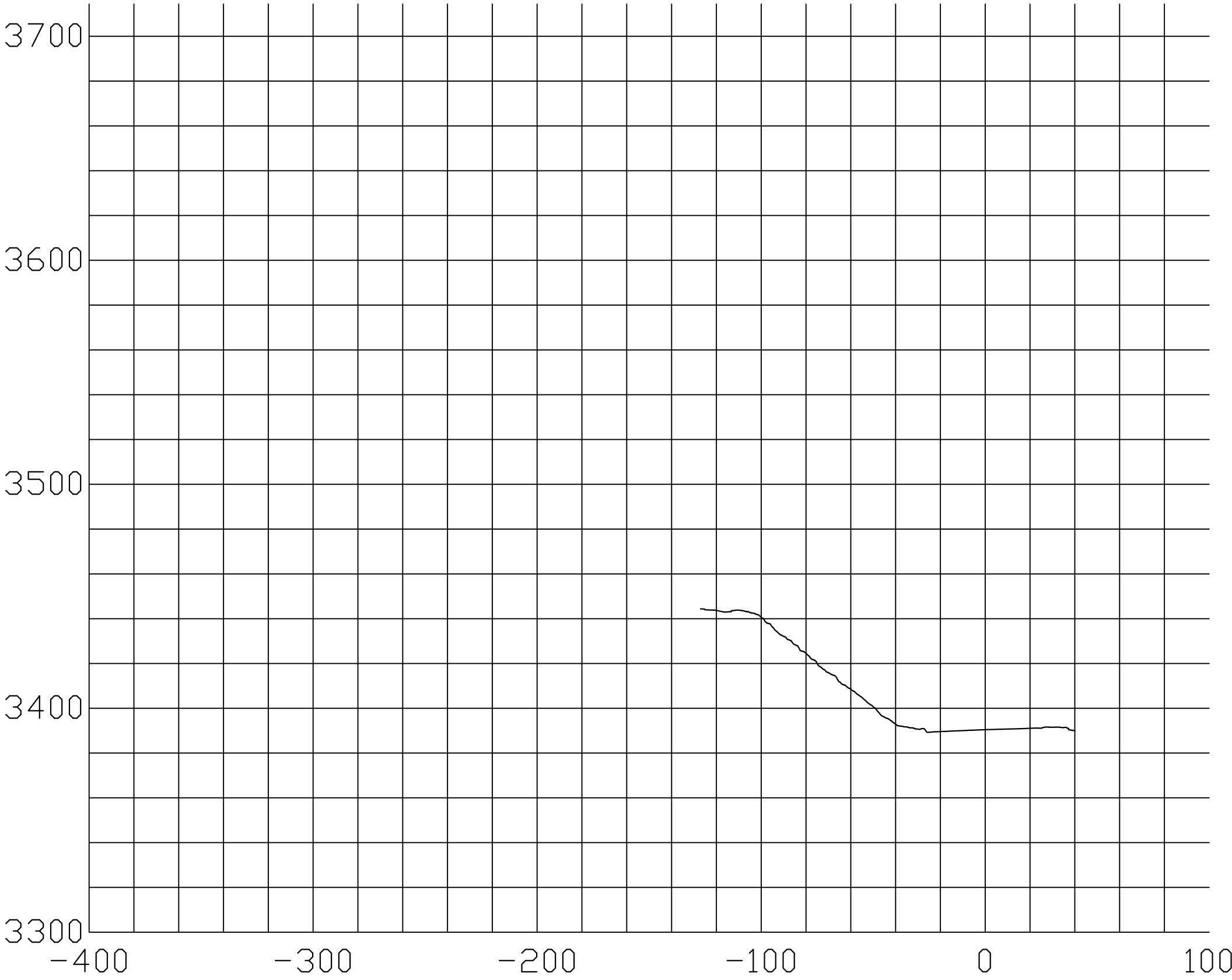
0 25 50  
PLAN SCALE IN FEET

- NOTES:
- 1. Orthorectified imagery, contours, digital elevation models, and cross-sections derived from drone photogrammetry; data collection and processing by Chinook Landscape Architecture, Inc.
  - 2. Contours and digital elevation model data includes vegetation, structures, etc.
  - 3. Ground Control Point coordinates and marking by SD DOT.
  - 4. NOT A LAND SURVEY.
  - 5. Overhead utility poles may be present at certain locations.
  - 6. Locations shown are approximate and may need to be field fit. See typical section for minimum offset.

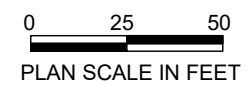


FOR BIDDING PURPOSES ONLY

STATE OF SOUTH DAKOTA	PROJECT	SHEET	TOTAL SHEETS
	NH 0044(227)40	X38	X38



STATION 18+00



- NOTES:
- 1. Orthorectified imagery, contours, digital elevation models, and cross-sections derived from drone photogrammetry; data collection and processing by Chinook Landscape Architecture, Inc.
  - 2. Contours and digital elevation model data includes vegetation, structures, etc.
  - 3. Ground Control Point coordinates and marking by SD DOT.
  - 4. NOT A LAND SURVEY.
  - 5. Overhead utility poles may be present at certain locations.
  - 6. Locations shown are approximate and may need to be field fit. See typical section for minimum offset.

