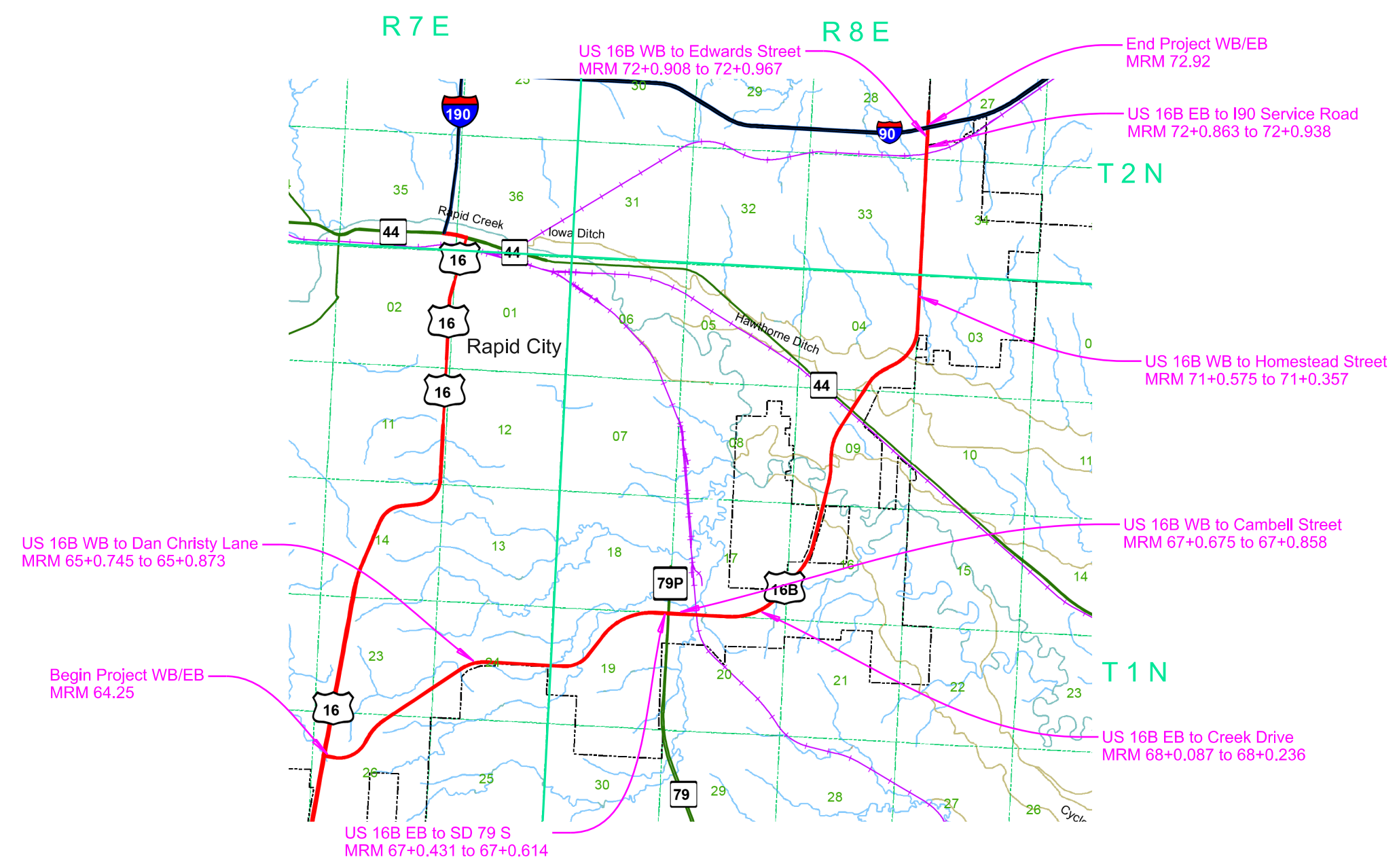


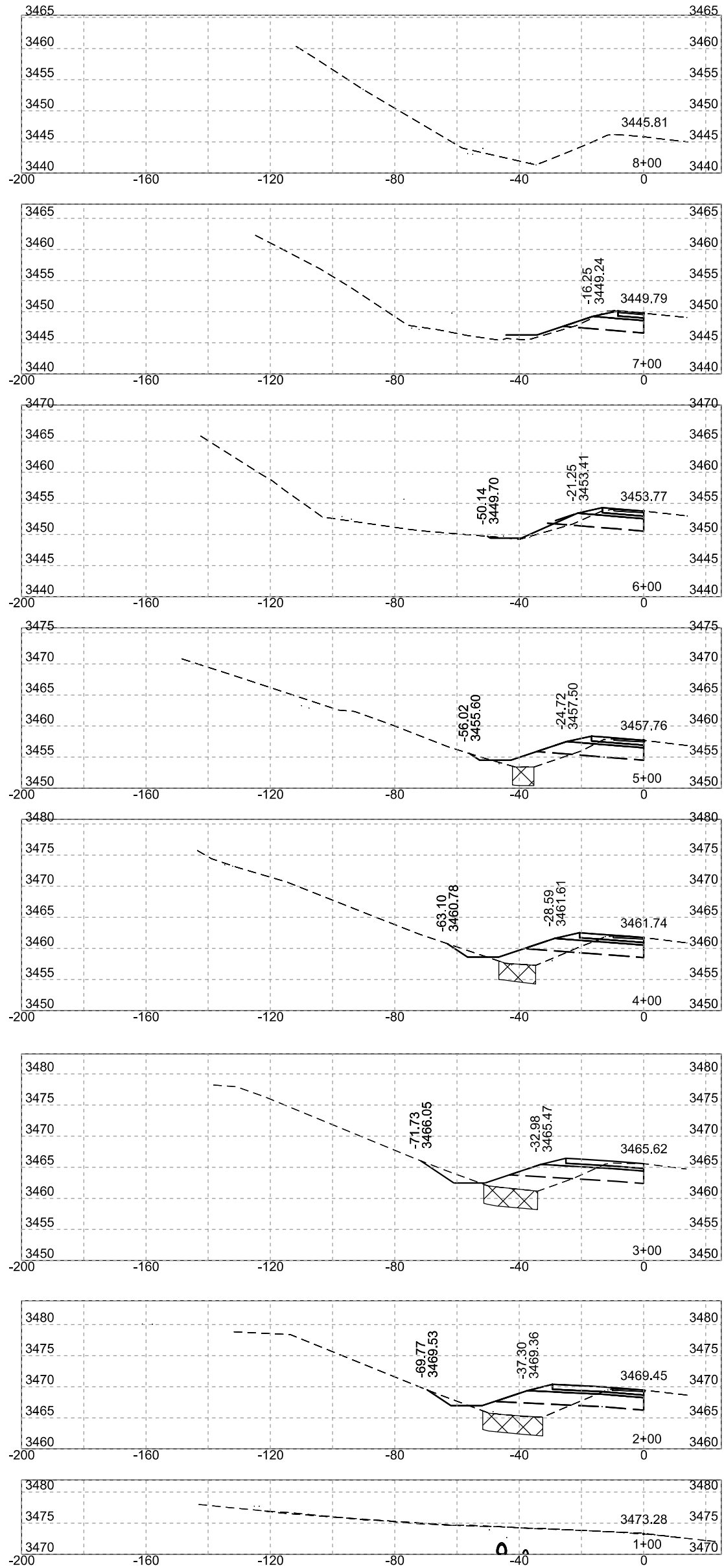
# SECTION X: CROSS SECTIONS

## INDEX OF SHEETS

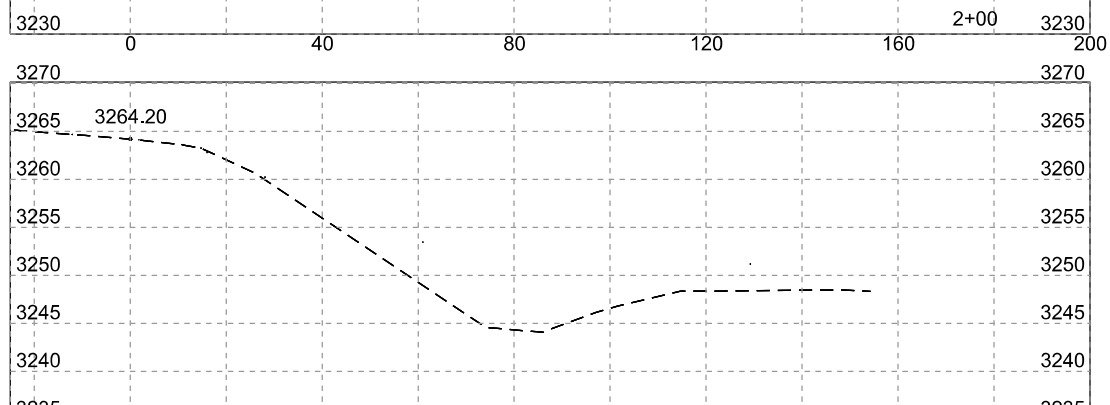
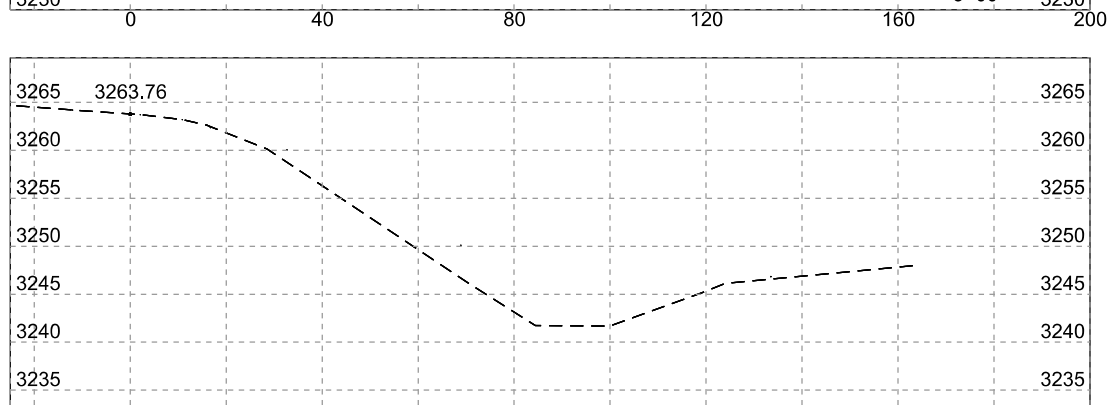
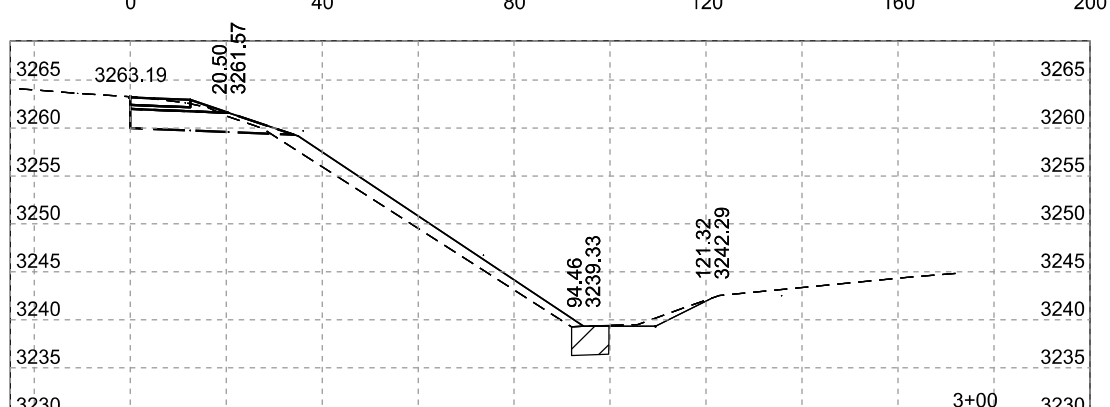
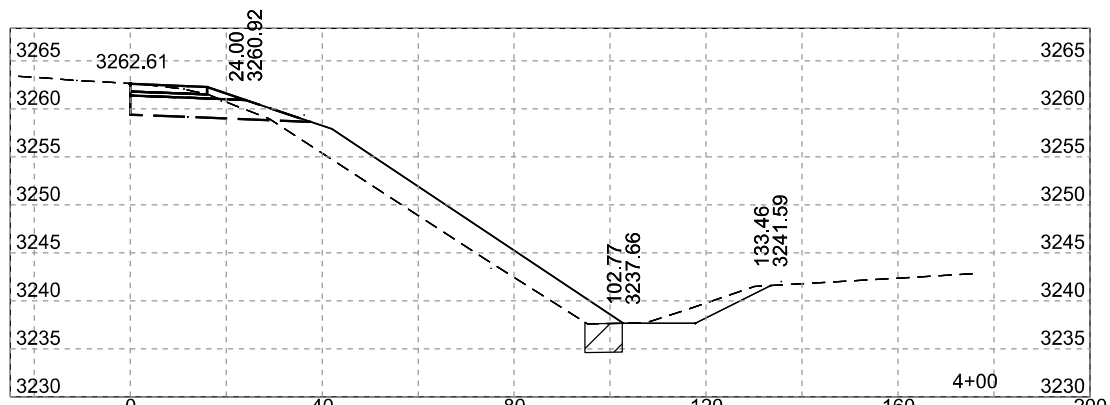
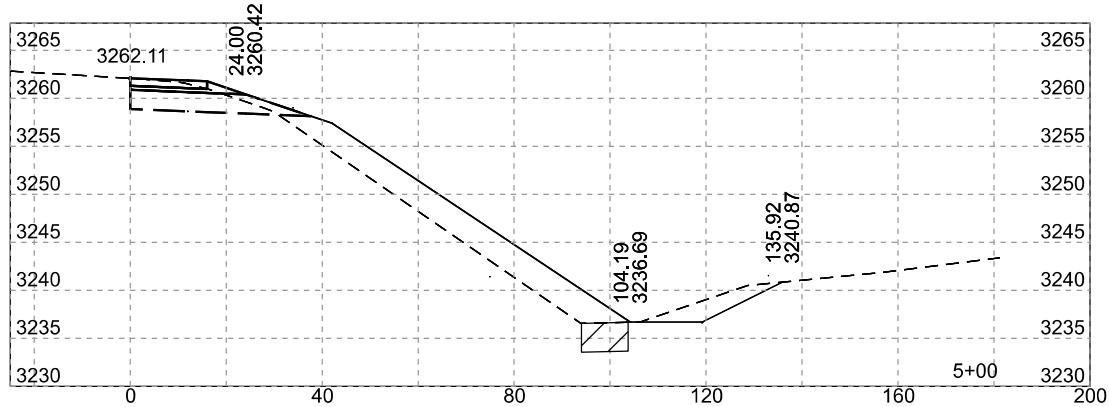
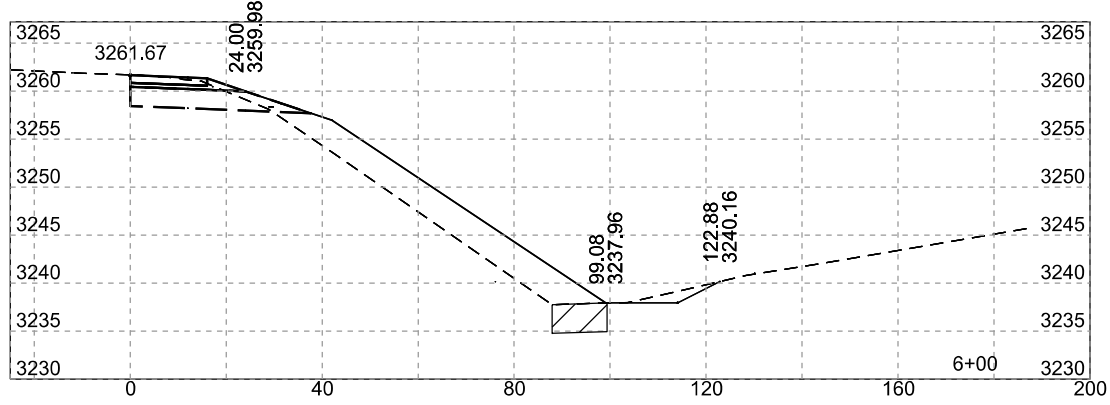
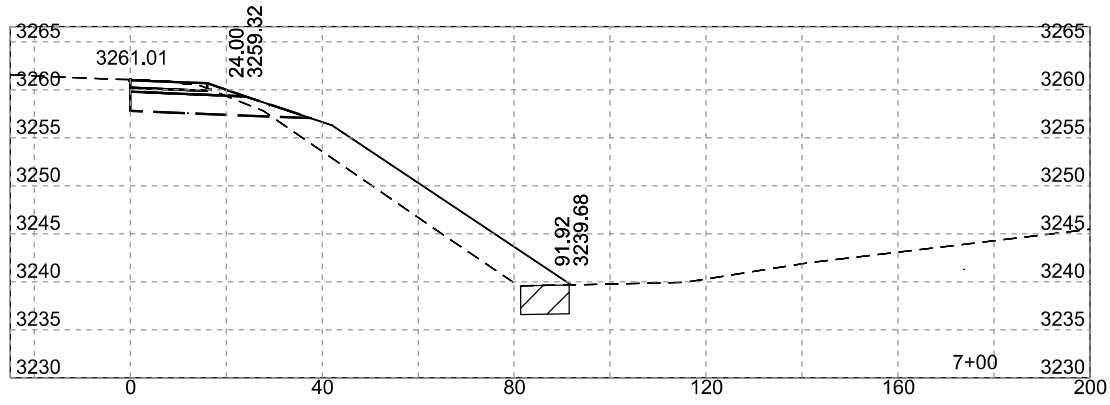
X1 General Layout with Index  
 X2-X9 Cross Sections



# US 16B/Dan Christy Ln



# US 16B/SD 79S



Unstable



PROJECT

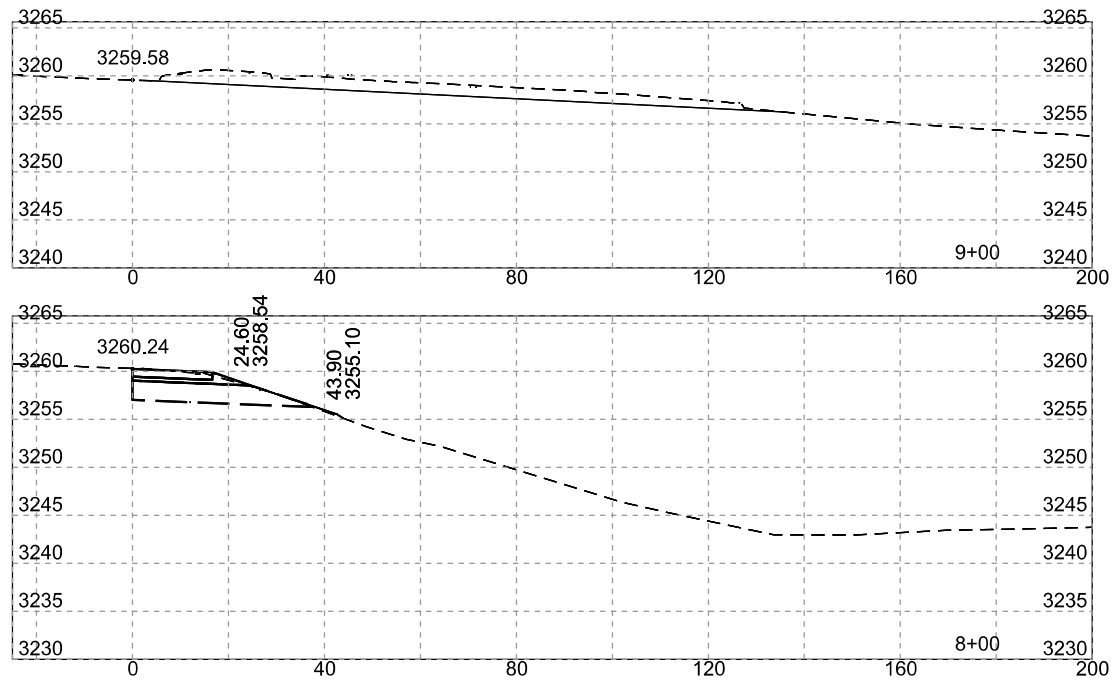
NH 016B(03)64

SECTION SHEET

X 4

Plotting Date: 2/13/2026

# US 16B/SD 79S



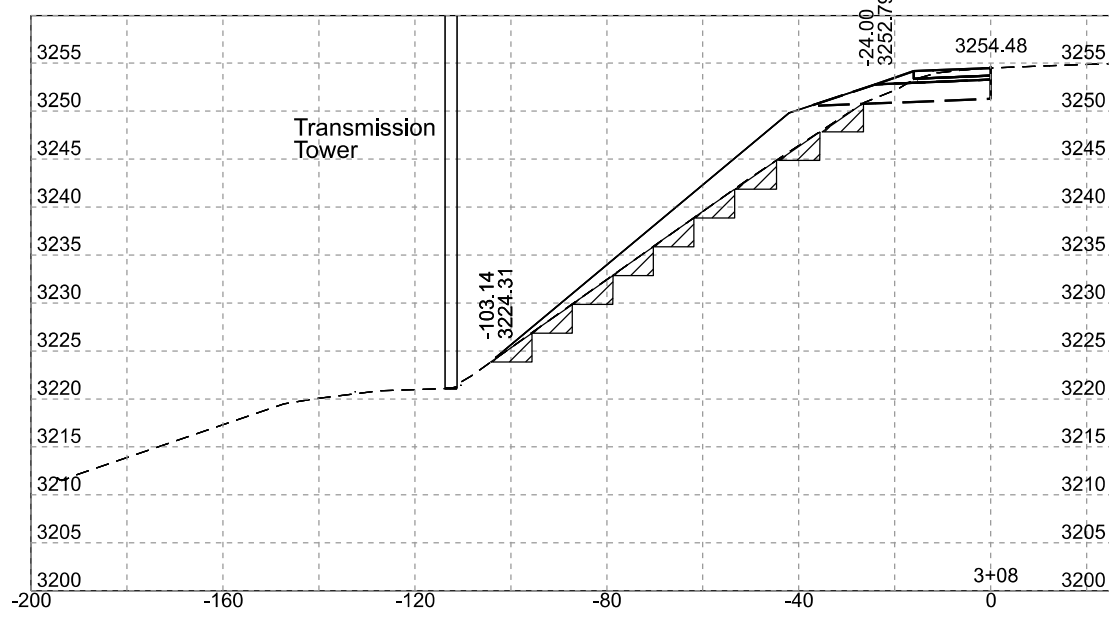
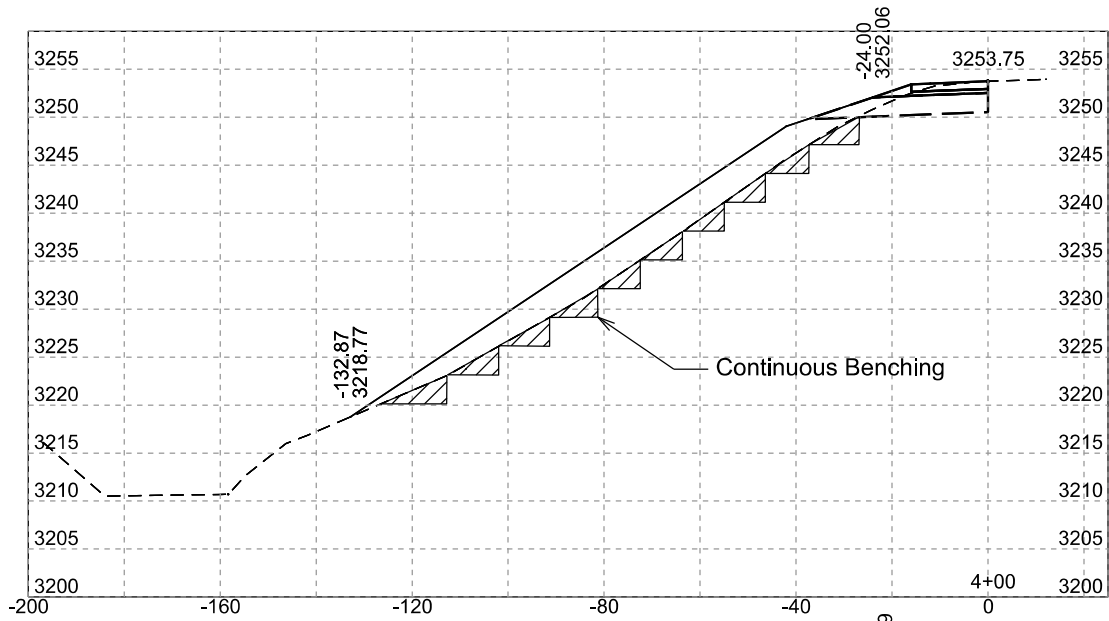
# US 16B/Cambell St



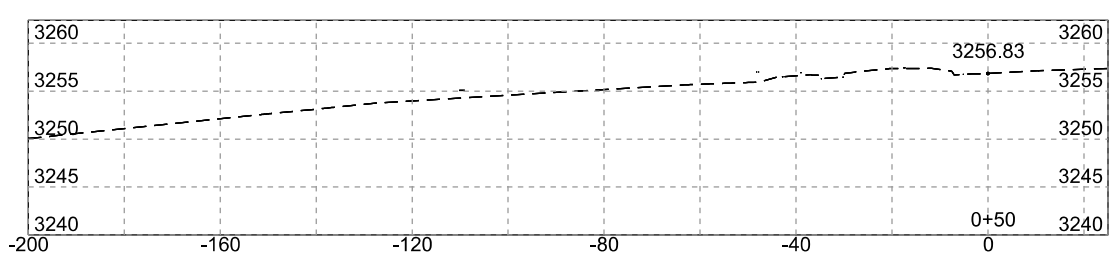
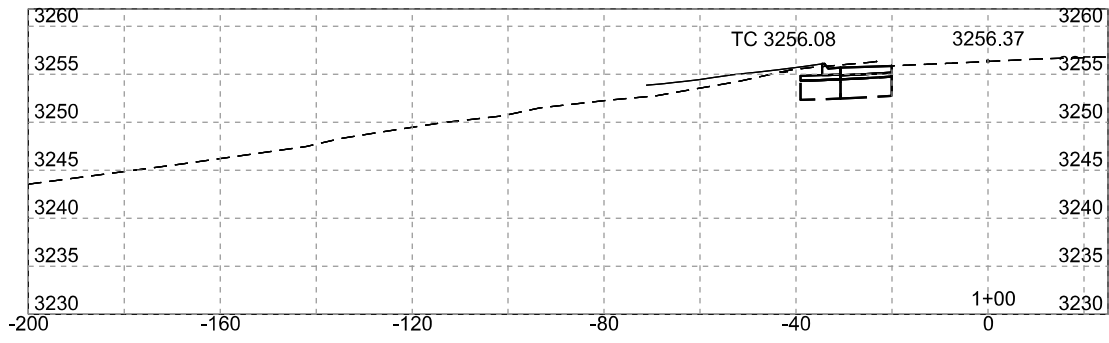
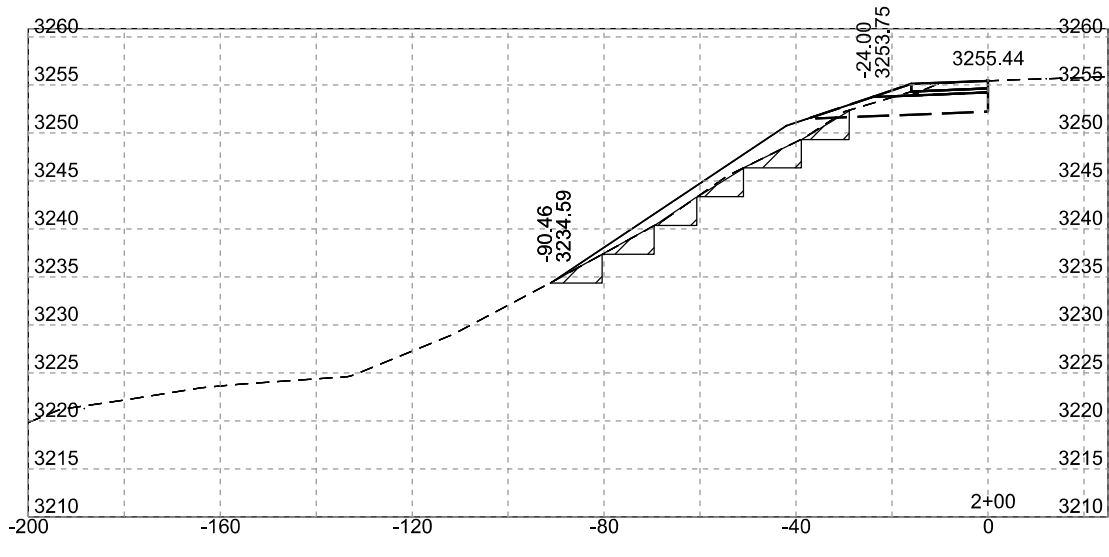
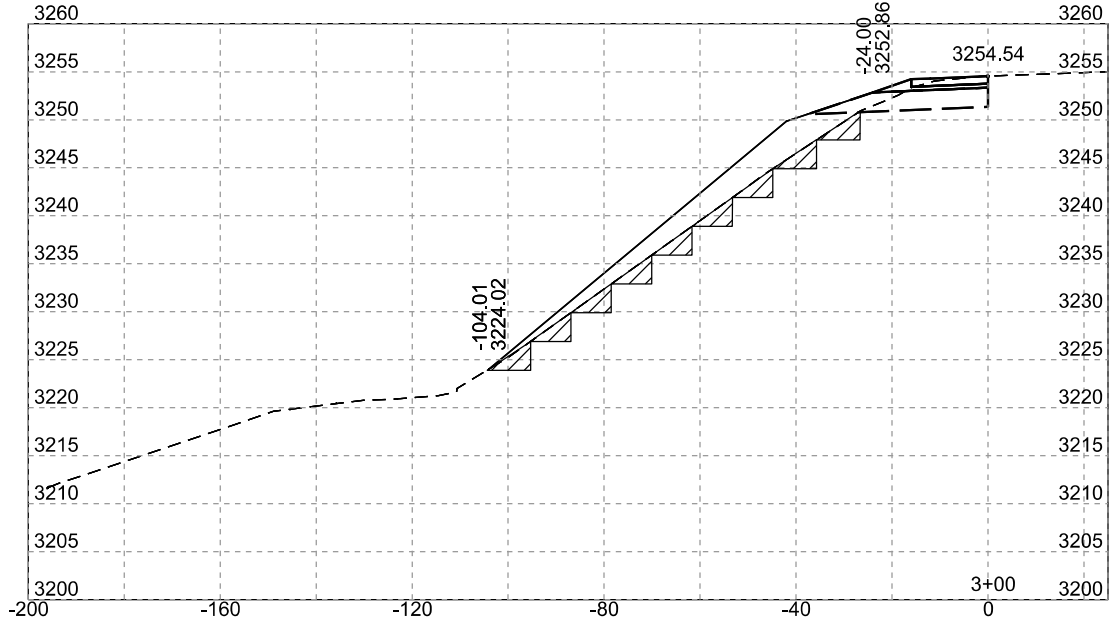
PROJECT  
NH 016B(03)64

SECTION SHEET  
X 5

Plotting Date: 2/13/2026



Unstable



# US 16B/Cambell St



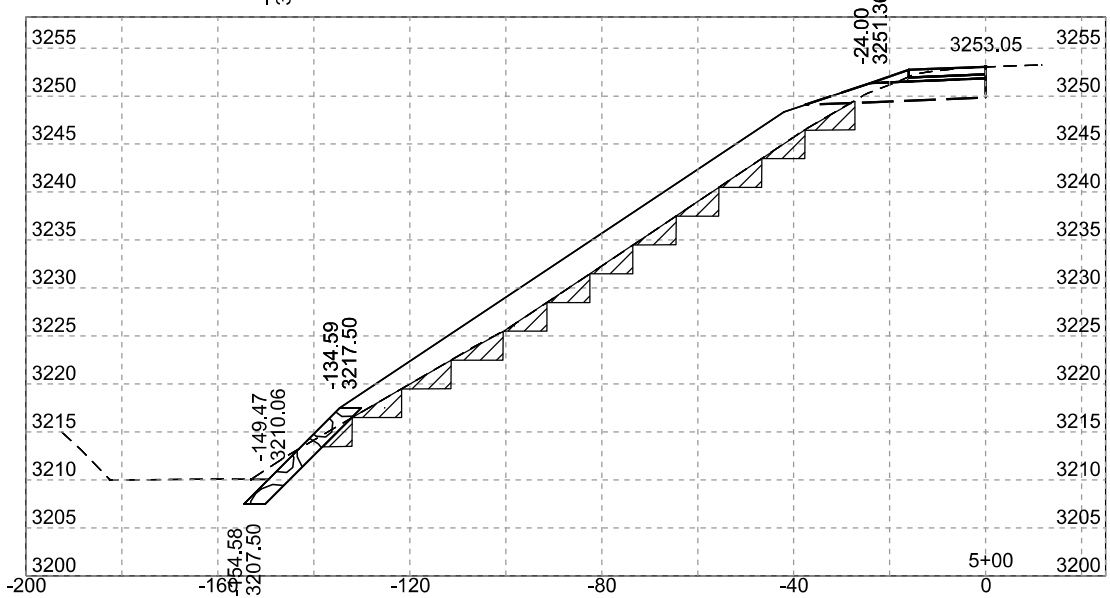
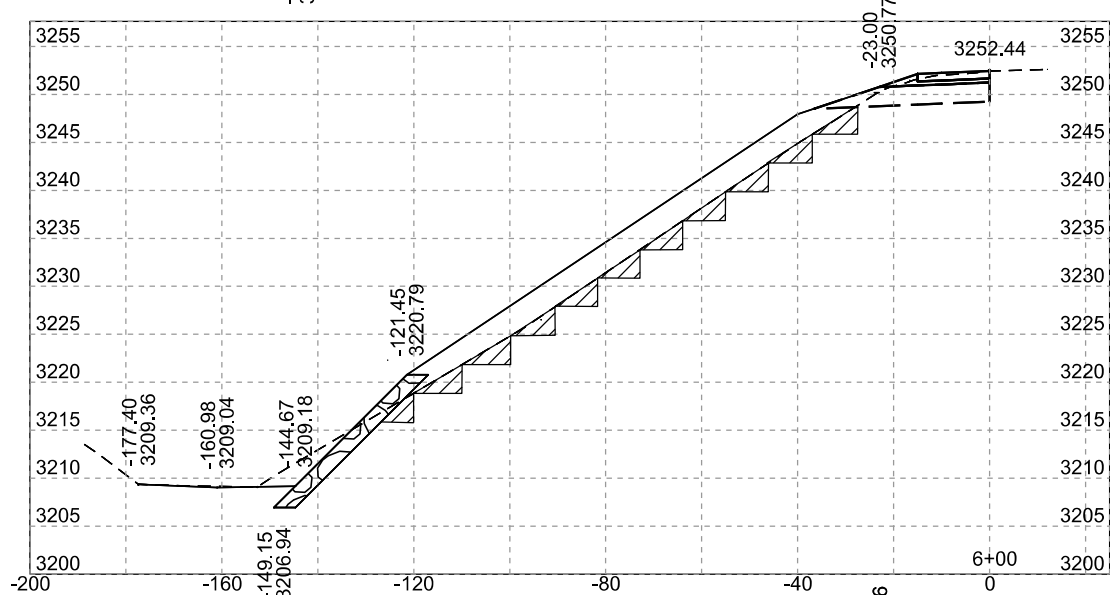
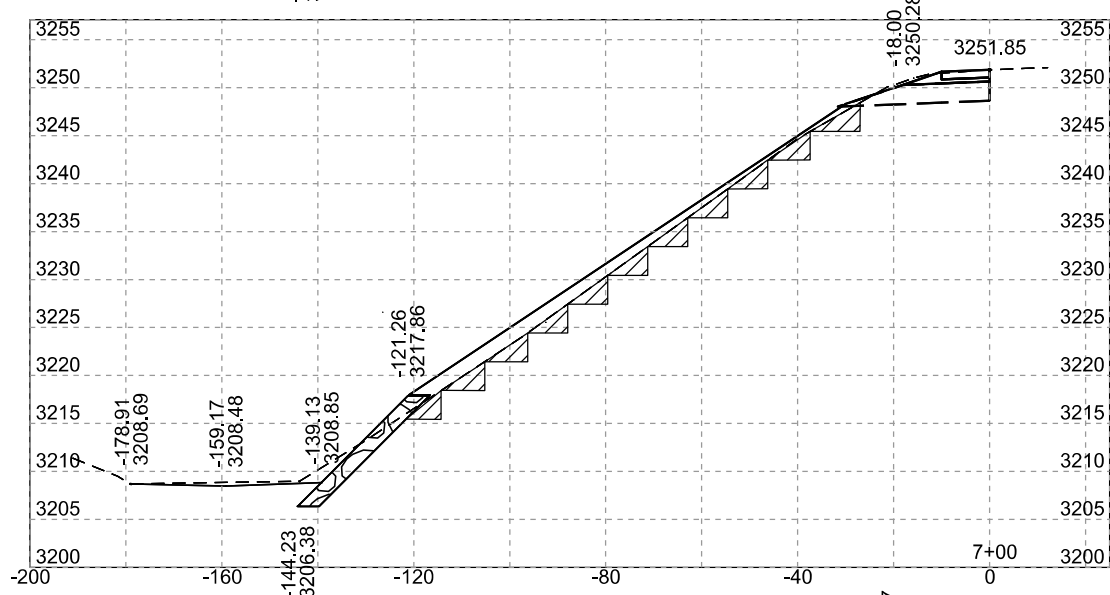
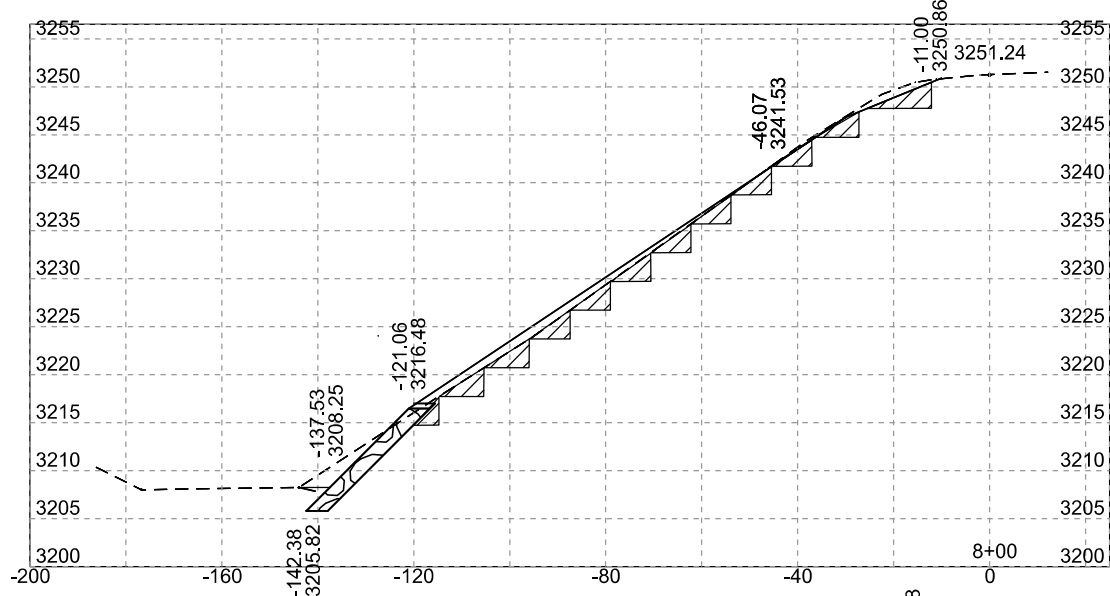
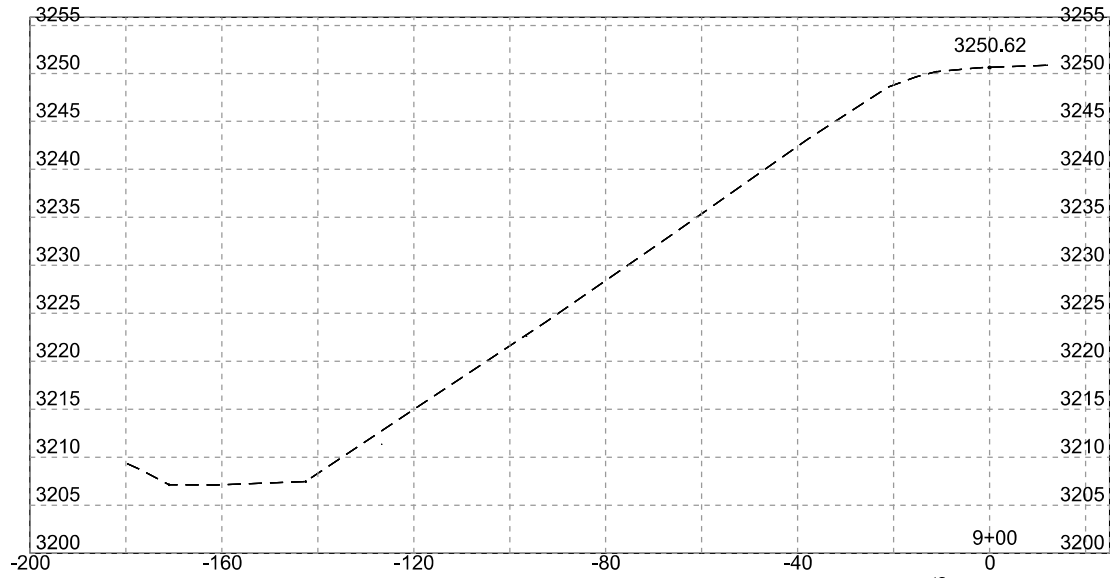
PROJECT

NH 016B(03)64

SECTION SHEET

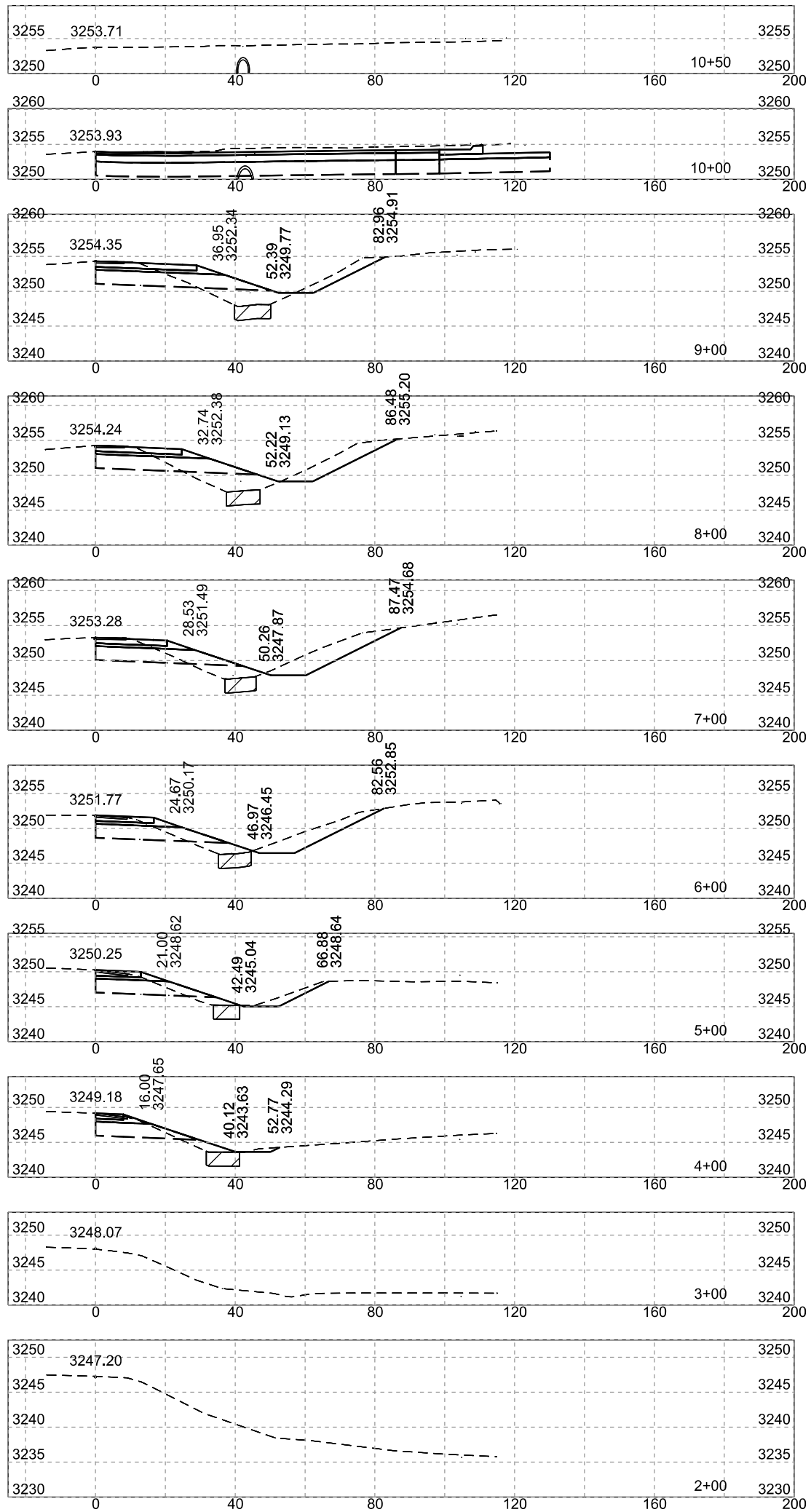
X 6

Plotting Date: 2/13/2026

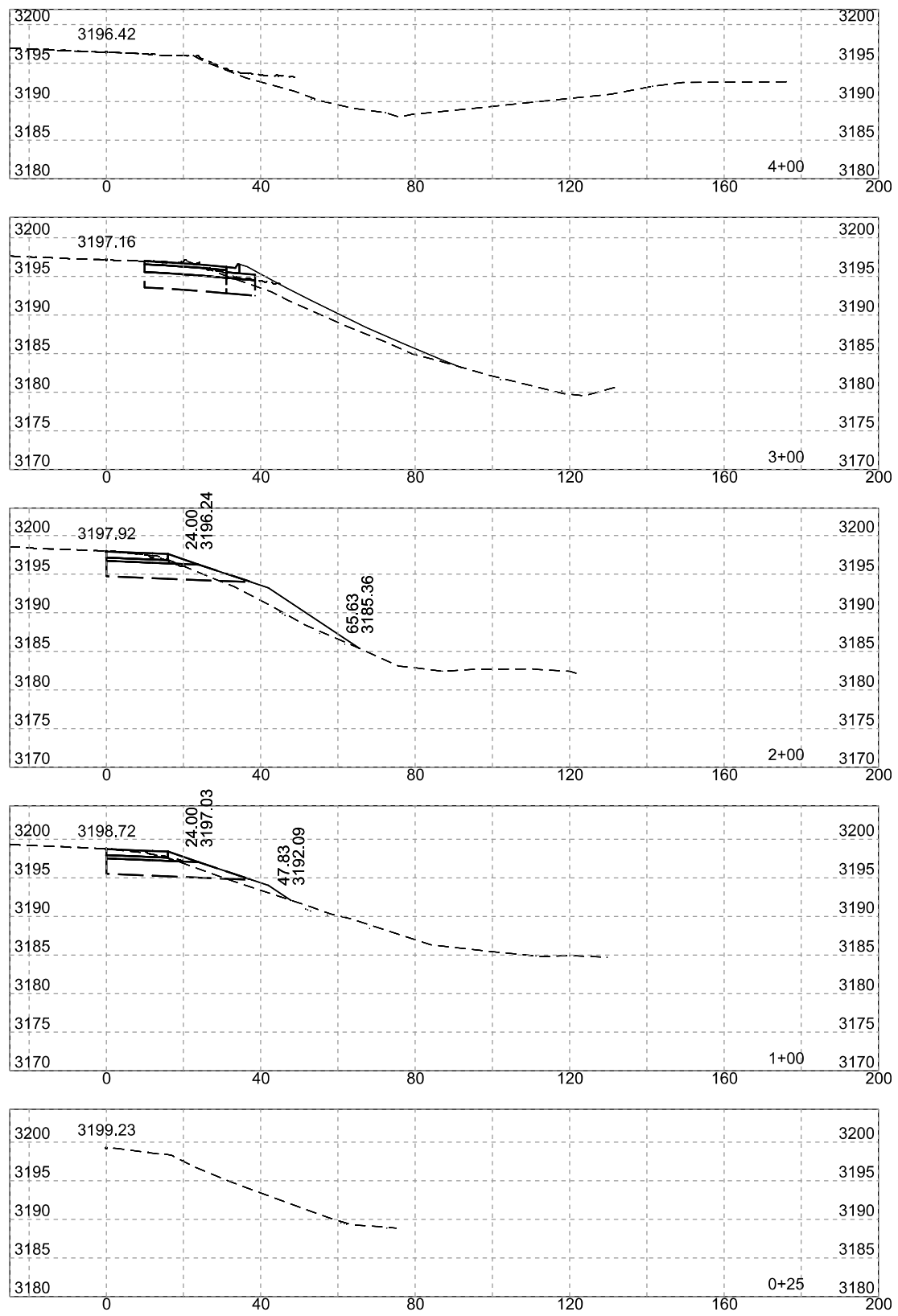


- Class C Riprap
- Unstable

# US 16B/Creek Dr



# US 16B/I90 Service Rd





# US 16B/Edwards St

