

Department of Transportation

Rapid City Region Office

2300 Eglin Street

P.O. Box 1970

Rapid City, SD 57709-1970

Phone: 605/394-2244

FAX: 605/394-1904

October 19, 2015

ADDENDUM NO. 1

RE: October 22, 2015 Rapid City Region Office Informal Letting
016W-452, Pennington County, PCN i42c
Landslide Repair

TO WHOM IT MAY CONCERN:

The following addenda to the plans shall be inserted and made part of your proposal for the referenced project.

PROPOSAL:

- No change

PLANS:

- Replace sheet 7 with the attached sheet 7.

Sincerely,

John Rehorst
Region Design Engineer

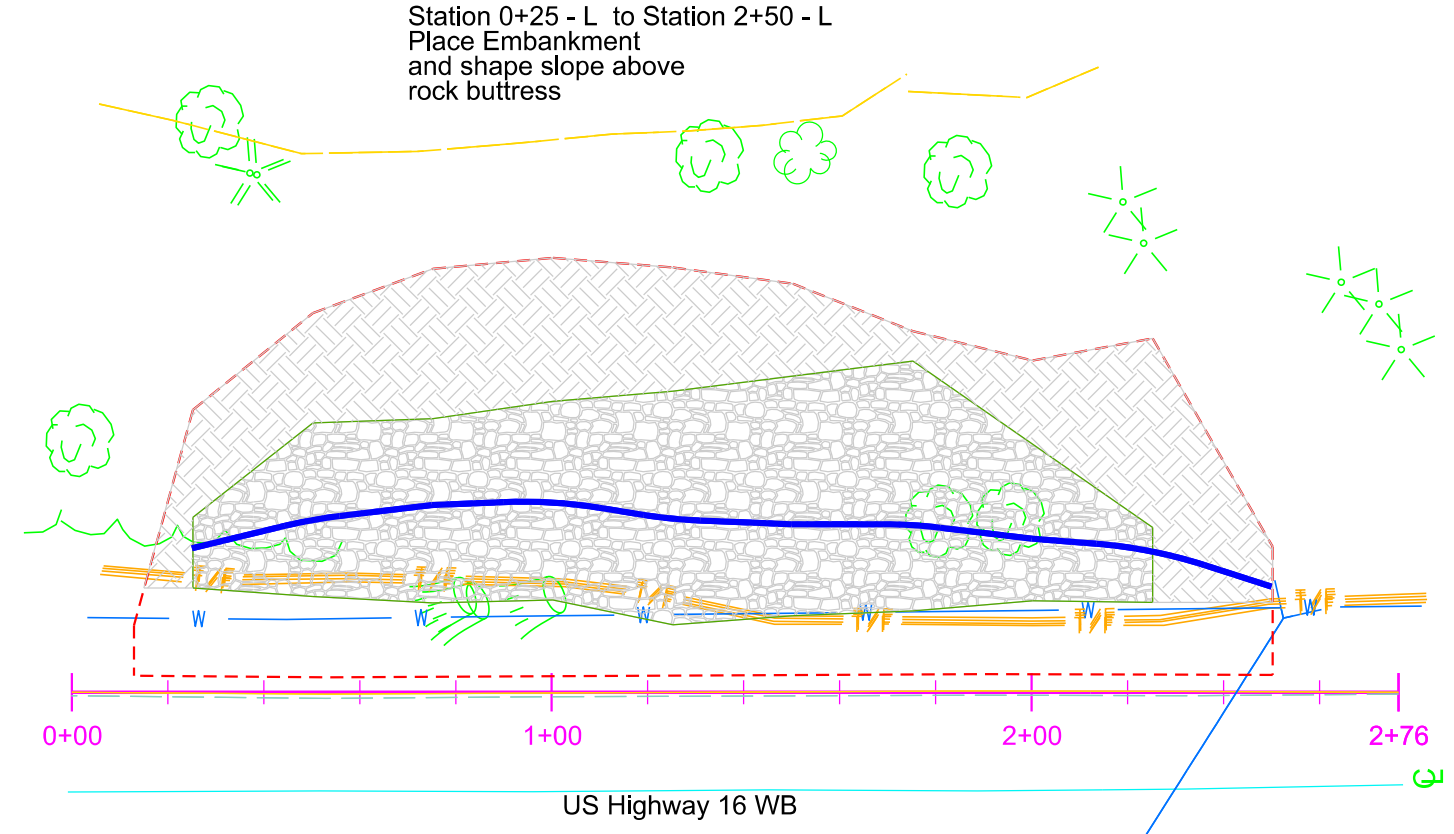
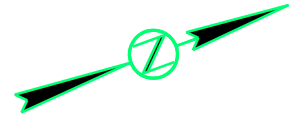
PLAN VIEW

US Highway 16 - MRM 66.05

| | | | |
|-----------------------|-----------|-------|--------------|
| STATE OF SOUTH DAKOTA | PROJECT | SHEET | TOTAL SHEETS |
| | 016 W-452 | 7 | 20 |

Plotting Date: 10/19/2015
Revised 10/19/2015 GDS

Plot Scale - 1:40






Station 0+25 - L to Station 2+50 - L
Place Embankment
and shape slope above
rock buttress

Station 0+25 - L
Begin Underdrain
Begin 4" Slotted Corrugated
Polyethylene Drainage Tubing
Begin Porous Backfill
Begin Type B Drainage Fabric
Begin Rock Buttress

Station 2+25 - L
End 4" Slotted Corrugated
Polyethylene Drainage Tubing
Begin 4" Corrugated
Polyethylene Drainage Tubing
End Porous Backfill
End Type B Drainage Fabric
End Rock Buttress

Station 2+25 - L
End 4" Corrugated
Polyethylene Drainage Tubing
Install Precast Concrete Headwall for Drain

-  Embankment
-  Type D Riprap
-  4" (Slotted or Unslotted) Corrugated Polyethylene Drainage Tubing

POB 0+00.00
N 636946.349
E 1203200.632

POE 2+76.45
N 637202.519
E 1203304.554

Plotted From - TRRC12608

File - ...166.05Plan1.dgn